



- NOTES:**
1. This drawing is the property of Cork County Council. It is a confidential document and must not be copied, used, or its content divulged without prior written consent.
 2. Includes Ordnance Survey Ireland data reproduced under OSI Licence number: Cork County Council CCMA 2004/07. Unauthorised reproduction infringes Ordnance Survey Ireland. Ordnance Survey Ireland, 2004.
 3. All levels refer to Ordnance Survey Datum, Malin Head.
 4. DO NOT SCALE, use figured dimensions only, if in doubt ask.

Foul Sewer



Rev.	Date	By	Description

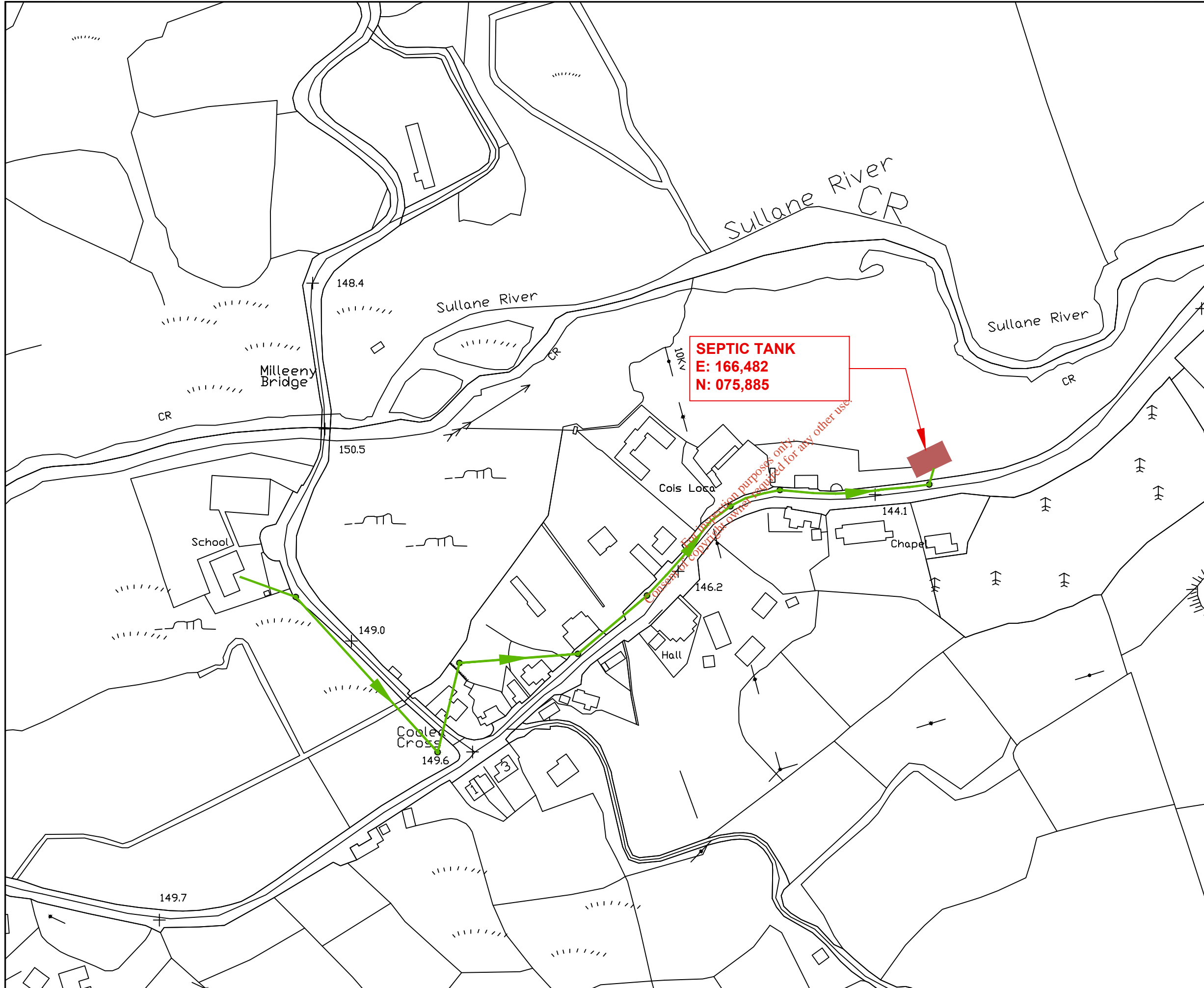


CORK COUNTY COUNCIL
Noel O Keeffe, B.E. C.Eng. Eur. Ing F.I.E.I.M.I.C.E.
County Engineer
County Hall, Cork.

Project: **COOLEA SEPTIC TANK
WASTE WATER
DISCHARGE CERT APPLICATION**

Title: **Application Form
Attachment A1_Map1
Site Plan & Location Map**


Designed: MS	Checked: MS	Scales: 1: 4000	Drawing No:
Drawn: MM	Approved: VH	Date: 30.05.12	A1_Map1
File Path:	Status:		



NOTES:

1. This drawing is the property of Cork County Council. It is a confidential document and must not be copied, used, or its content divulged without prior written consent.
2. Includes Ordnance Survey Ireland data reproduced under OSI Licence number: Cork County Council CCMA 2004/07. Unauthorised reproduction infringes Ordnance Survey Ireland. Ordnance Survey Ireland, 2004.
3. All levels refer to Ordnance Survey Datum, Malin Head.
4. DO NOT SCALE, use figured dimensions only, if in doubt ask.

Foul Sewer



Rev.	Date	By	Description

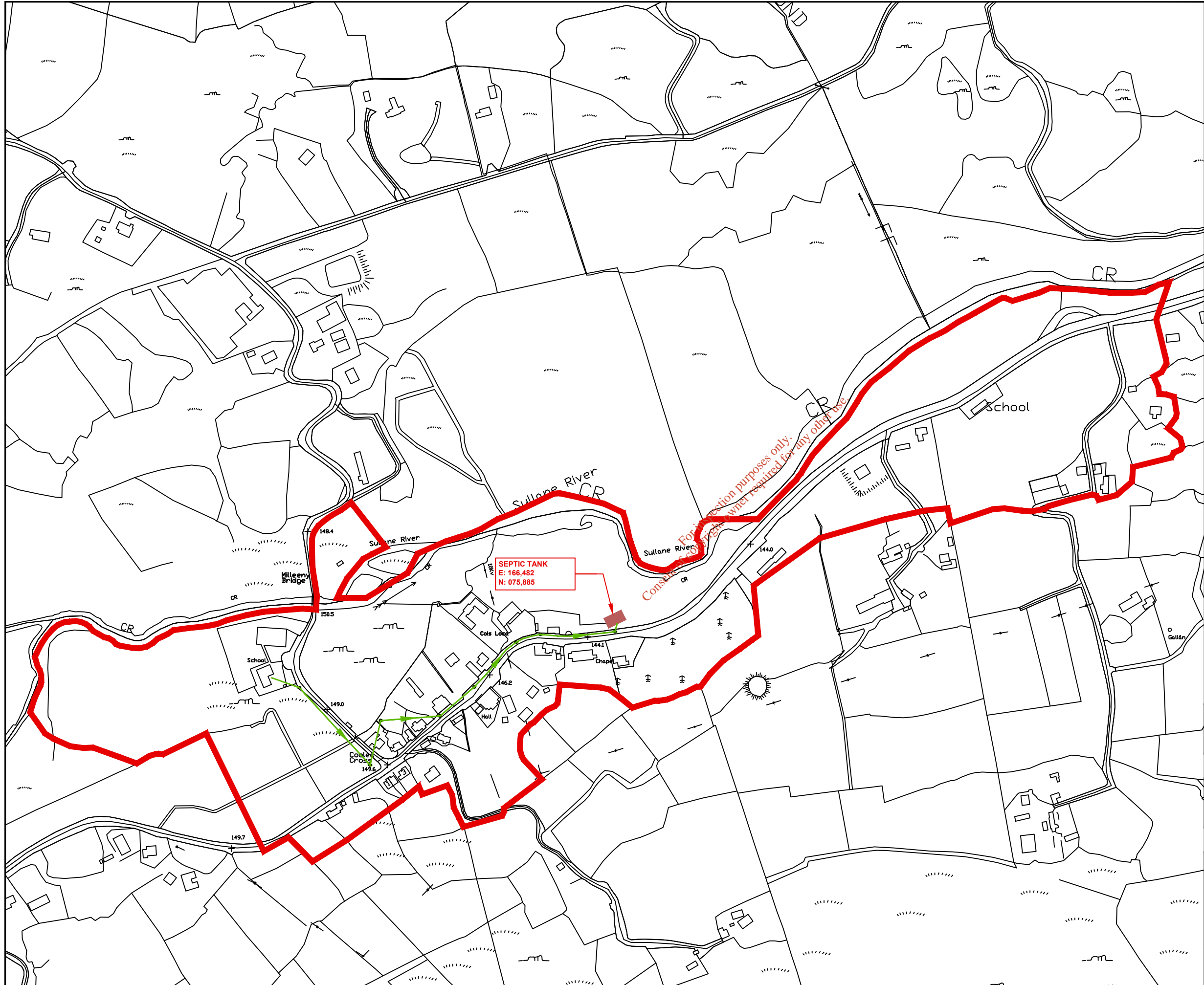
CORK COUNTY COUNCIL

Noel O Keeffe, B.E. C.Eng. Eur. Ing F.I.E.I.M.I.C.E.
County Engineer
County Hall, Cork.

Project: **COOLEA SEPTIC TANK
WASTE WATER
DISCHARGE CERT APPLICATION**

Title: **Application Form
Attachment A1_Map2
Site Plan & Location Map**


Designed: MS	Checked: MS	Scales: 1: 2000	Drawing No:
Drawn: MM	Approved: VH	Date: 30.05.12	A1_Map2
File Path:			Status:



NOTES:

1. This drawing is the property of Cork County Council. It is a confidential document and must not be copied, used, or its content divulged without prior written consent.
2. Includes Ordnance Survey Ireland data reproduced under OSI Licence number: Cork County Council CCMA 2004/07. Unauthorised reproduction infringes Ordnance Survey Ireland. ~~Map of Cork~~ Ordnance Survey Ireland, 2004.
3. All levels refer to Ordnance Survey Datum, Malin Head.
4. DO NOT SCALE, use figured dimensions only, if in doubt ask.

Foul Sewer



Rev.	Date	By	Description

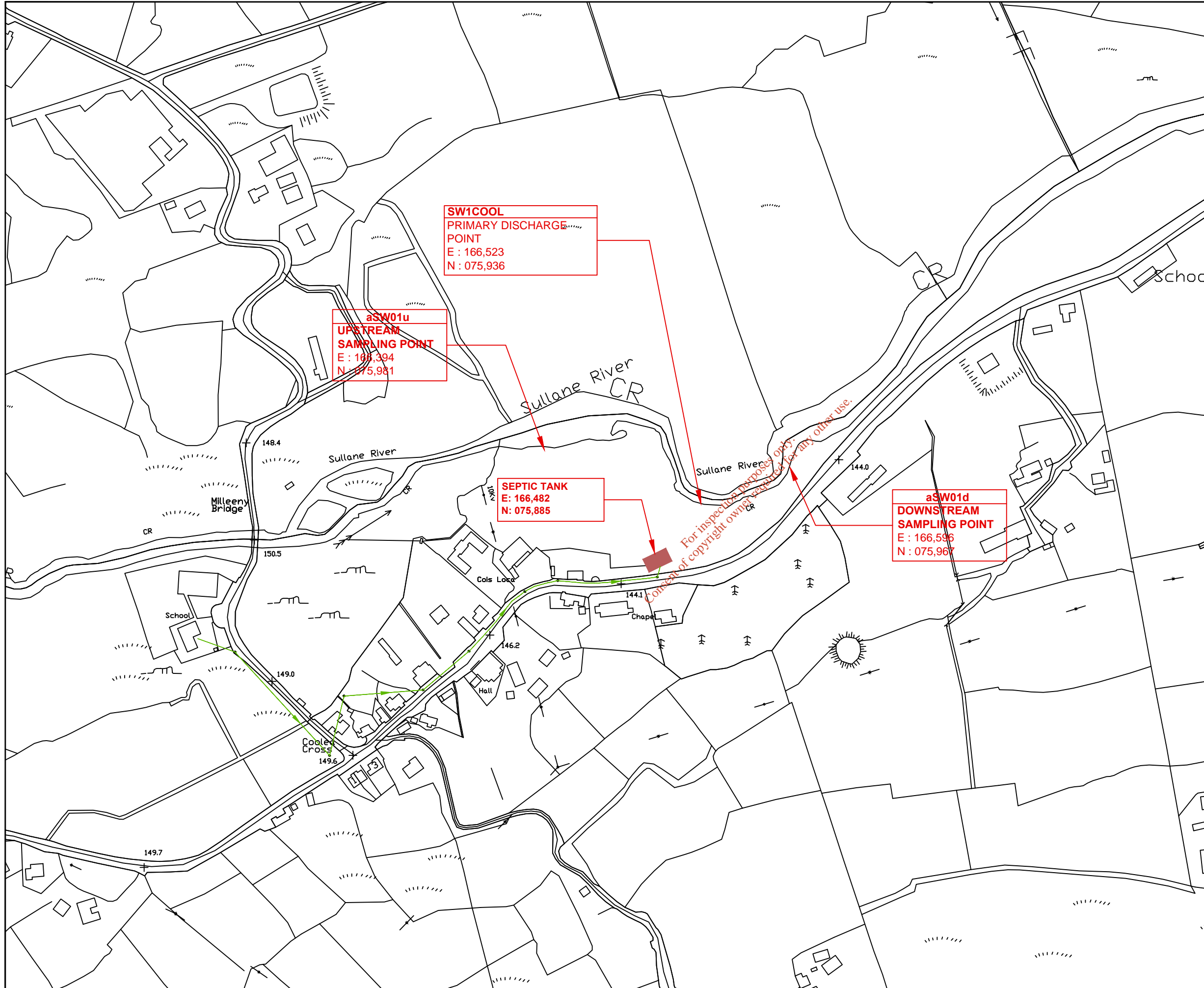
CORK COUNTY COUNCIL

Noel O Keeffe, B.E. C.Eng. Eur. Ing F.I.E.I.M.I.C.E.
County Engineer
County Hall, Cork.

**Project: COOLEA SEPTIC TANK
WASTE WATER
DISCHARGE CERT APPLICATION**


**Title: Application Form
Attachment B1_Map3
Agglomeration Details**

Designed: MS	Checked: MS	Scales: 1: 4000	Drawing No:
Drawn: MM	Approved: VH	Date: 30.05.12	B1_Map3
File Path:			Status:




NOTES:

1. This drawing is the property of Cork County Council. It is a confidential document and must not be copied, used, or its content divulged without prior written consent.
2. Includes Ordnance Survey Ireland data reproduced under OSI Licence number: Cork County Council CCMA 2004/07. Unauthorised reproduction infringes Ordnance Survey Ireland. Ordnance Survey Ireland, 2004.
3. All levels refer to Ordnance Survey Datum, Malin Head.
4. DO NOT SCALE, use figured dimensions only, if in doubt ask.



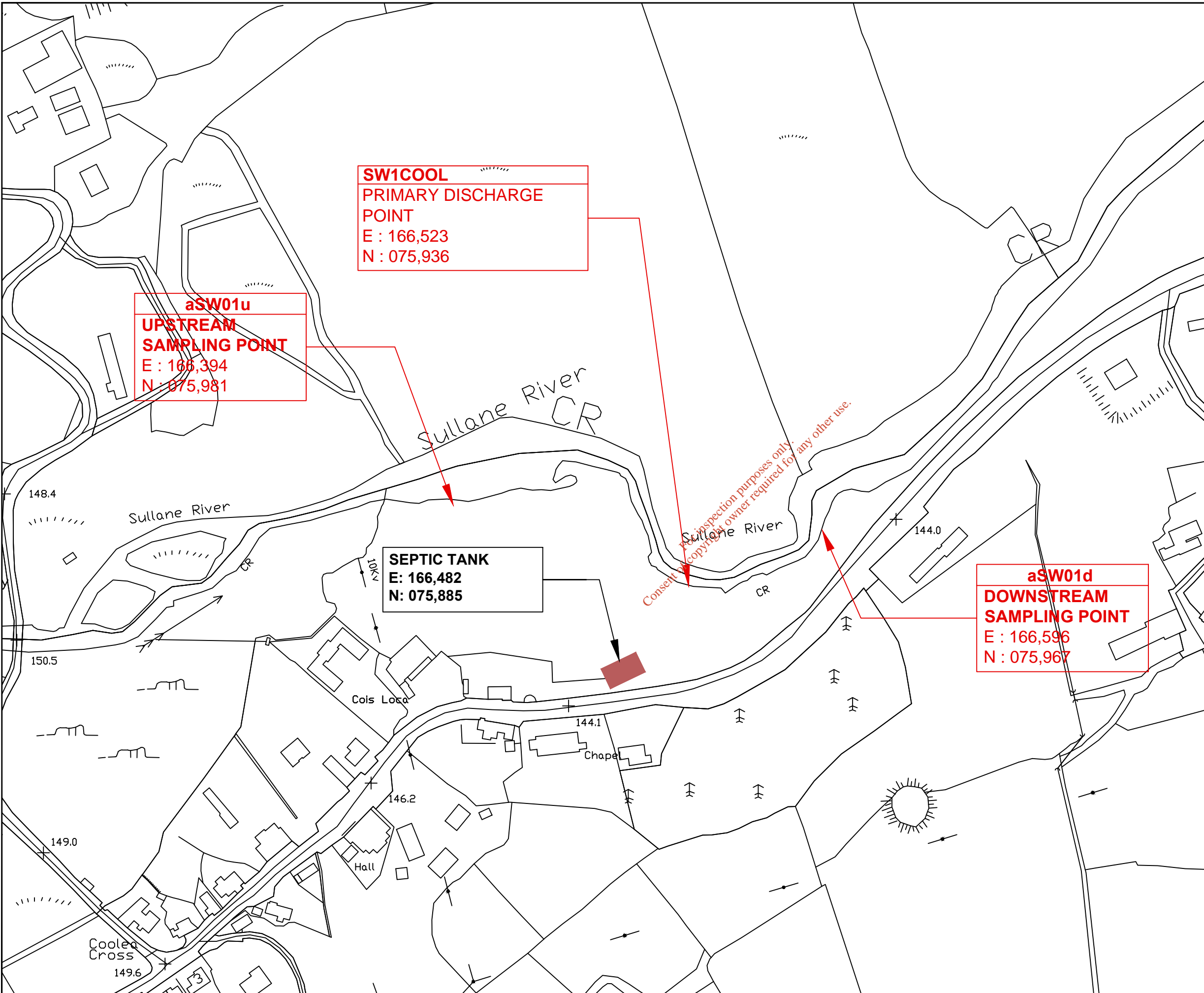
Rev.	Date	By	Description

CORK COUNTY COUNCIL

 Noel O Keeffe, B.E. C.Eng. Eur. Ing F.I.E.I.M.I.C.E.
 County Engineer
 County Hall, Cork.

Project: **COOLEA SEPTIC TANK
WASTE WATER
DISCHARGE CERT APPLICATION**


Title: **Application Form
Attachment B2_Map4
Location of Waste Water Treatment Plant**

Designed: MS	Checked: MS	Scales: 1: 3000	Drawing No:
Drawn: MM	Approved: VH	Date: 30.05.12	B2_Map4
File Path:	Status:	Rev: 0	




NOTES:

1. This drawing is the property of Cork County Council. It is a confidential document and must not be copied, used, or its content divulged without prior written consent.
2. Includes Ordnance Survey Ireland data reproduced under OSI Licence number: Cork County Council CCMA 2004/07. Unauthorised reproduction infringes Ordnance Survey Ireland's copyright in the data. Ordnance Survey Ireland, 2004.
3. All levels refer to Ordnance Survey Datum, Malin Head.
4. DO NOT SCALE, use figured dimensions only, if in doubt ask.



Rev.	Date	By	Description

CORK COUNTY COUNCIL

 Noel O Keeffe, B.E. C.Eng. Eur. Ing F.I.E.I.M.I.C.E.
 County Engineer
 County Hall, Cork.

Project: **COOLEA SEPTIC TANK
 WASTE WATER
 DISCHARGE CERT APPLICATION**

Title: **Application Form
 Attachment E2_Map7
 Location of Monitoring Sampling Points**

Designed: MS	Checked: MS	Scales: 1: 2000	Drawing No:
Drawn: MM	Approved: VH	Date: 30.05.12	E2_Map7
File Path:			Status:

