



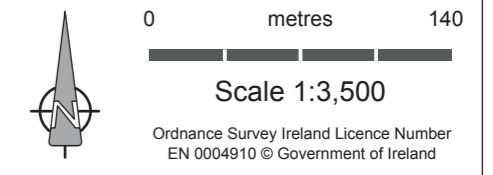
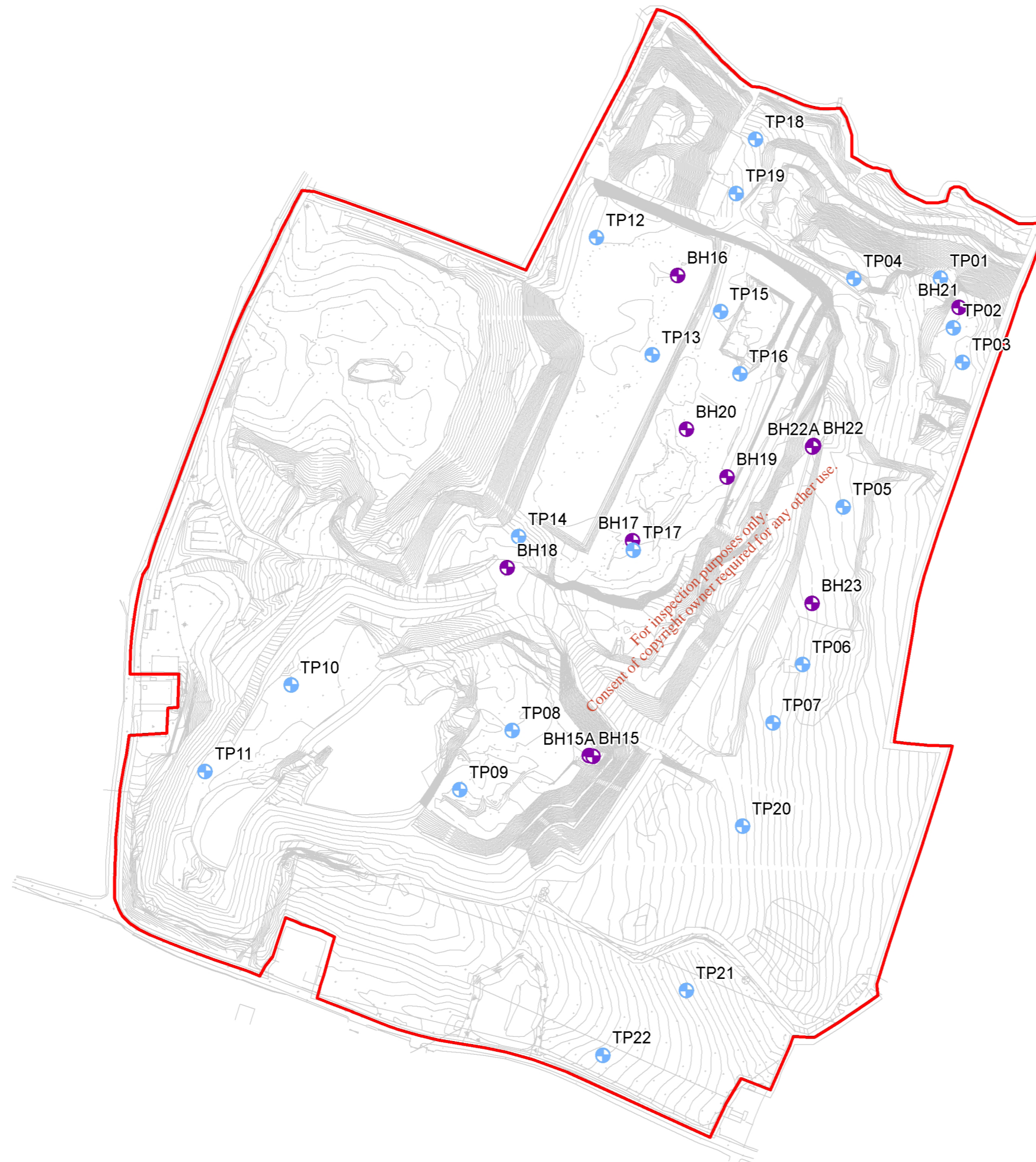
Appendix 4:
Location maps showing current and historic
groundwater boreholes

*For inspection purposes only.
Consent of copyright owner required for any other use.*



Appendix 4.1:
Site investigation locations for W0129-03

*For inspection purposes only.
Consent of copyright owner required for any other use.*



- Legend**
- MEHL Proposed Planning and Waste Licence Boundary
 - Site Investigation Locations**
 - + Boreholes
 - + Trial Pits

ARUP





MANAHAN PLANNERS
Chartered Town Planning Consultants



Murphy Environmental Hollywood Ltd

MEHL Integrated Waste Management Facility
Hollywood Great, Nags Head, Naul, Co Dublin

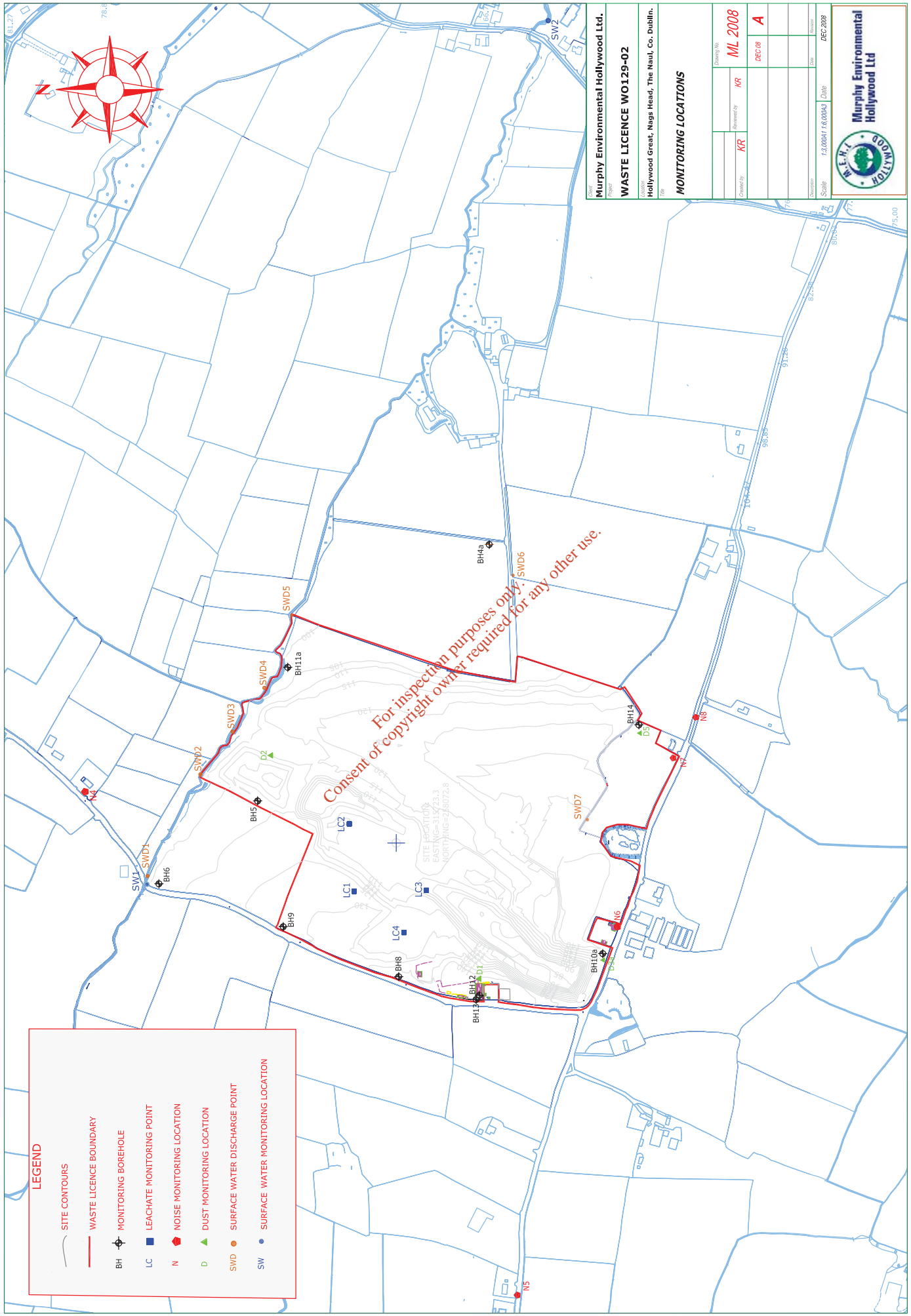
Site Investigation Locations

December 2010 Figure 14.5



Appendix 4.2:
Current monitoring locations under W0129-02

*For inspection purposes only.
Consent of copyright owner required for any other use.*



LEGEND

	SITE CONTOURS
	WASTE LICENCE BOUNDARY
	MONITORING BOREHOLE
	LEACHATE MONITORING POINT
	NOISE MONITORING LOCATION
	DUST MONITORING LOCATION
	SURFACE WATER DISCHARGE POINT
	SURFACE WATER MONITORING LOCATION

Consent of copyright owner required for any other use.

Murphy Environmental Hollywood Ltd.	
WASTE LICENCE WO129-02	
Location: Hollywood Great, Nags Head, The Naui, Co. Dublin. Title:	
MONITORING LOCATIONS	
Drawn by: KR Reviewed by: KR Checked by: KR	Drawing No: ML 2008 Date: DEC 08 Scale: A
Date: 13.08.08 / 16.08.08 Scale: 1:500 Date: DEC 2008	 Murphy Environmental Hollywood Ltd



Appendix 4.3:
Borehole Locations included in the 1999 EIS

*For inspection purposes only.
Consent of copyright owner required for any other use.*

LEGEND

- Site Boundary
- BH6 ● Monitoring Borehole Location
- ICB3 ● Irish Cement Boreholes
- D2 ● Dust Monitoring Location
- N3 ● Noise Monitoring Location
- SW10 ○ Surface Water Sampling Point
- A'—A' Cross Section
- Reservoir
- Mast
- Houses
- Building

**Murphy Concrete
Borehole Locations**

K.T.Cullen & Co. Ltd.
Hydrogeologist & Environmental Consultants

Job No. 1698
Date: 9/1/99

Figure 3.6.2

0 100 200 300
METRES

SCALE 1 : 5,000

For inspection purposes only.
Consent of copyright owner required for any other use

