

Attachment A.2

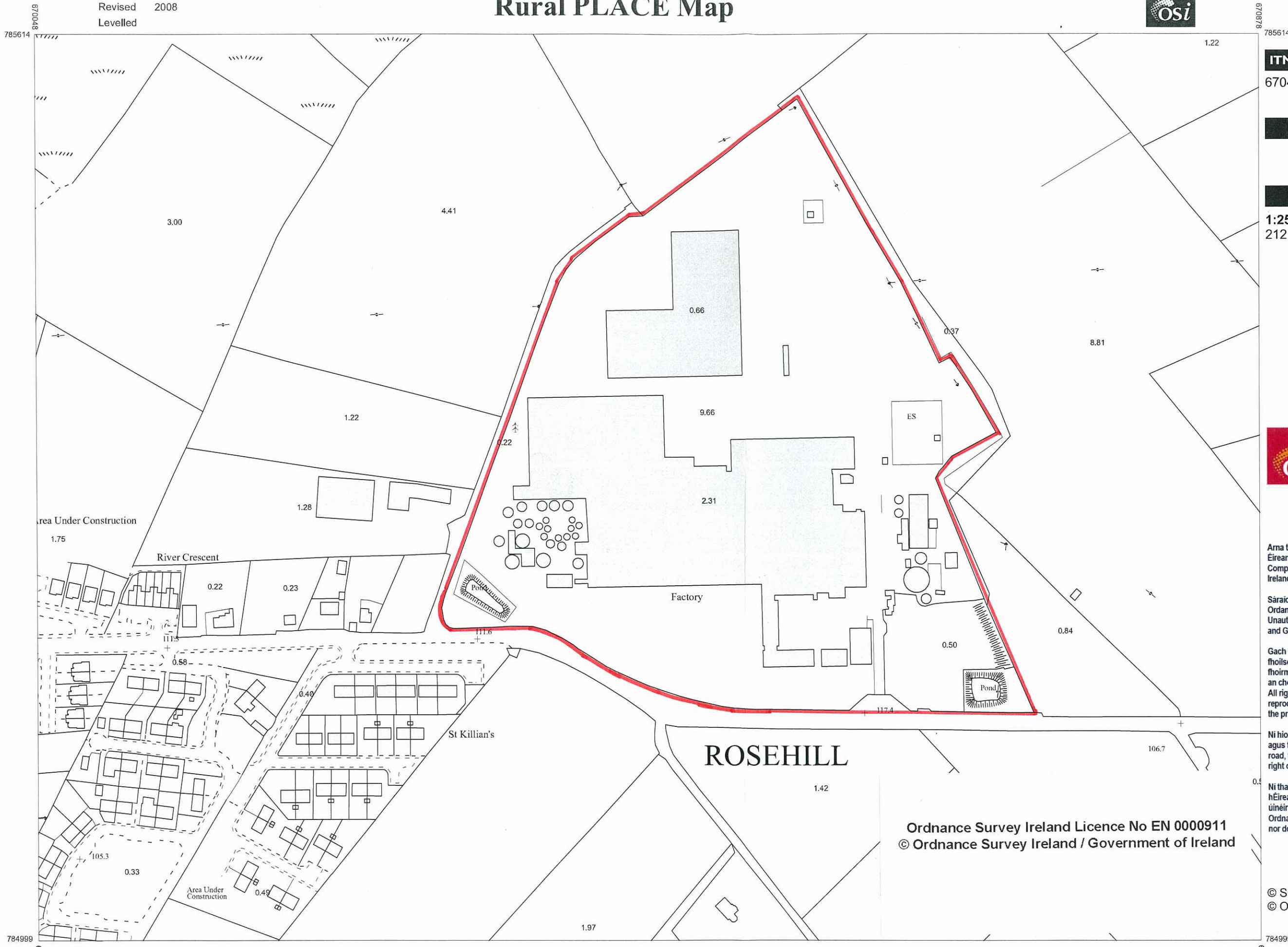
➤ Location Maps

- Projection of site boundary**
- Overall site plan including labelled emission and monitoring points to surface water**

The attached maps include the projection of site boundary (highlighted in red) and a site drawing including labelled emission and monitoring points to surface water.

Surveyed 2002
Revised 2008
Levelled

Rural PLACE Map



ITM CENTRE PT. COORDS.

670463,785306

DESCRIPTION

MAP SHEETS

1:2500
2121-B



Arna thionsú agus arna fhoilsiú ag Suirbhéireacht Ordanáis Éireann, Páirc an Fhionnuisce, Baile Átha Cliath 8, Éire.
Compiled and published by Ordnance Survey Ireland, Phoenix Park, Dublin 8, Ireland.

Sáraíonn atáirgeadh neamhúdaraithe cóipcheart Shuirbhéireacht Ordanáis Éireann agus Rialtas na hÉireann.
Unauthorised reproduction infringes Ordnance Survey Ireland and Government of Ireland copyright.

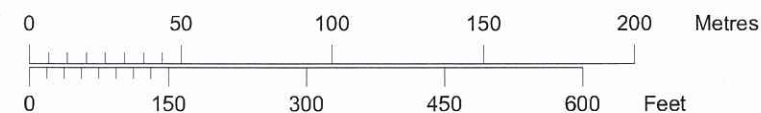
Gach cead ar cosnamh. Ní ceadmhach aon chuid den fhoilseachán seo a chóipeáil, a atáirgeadh nó a tharchur in aon fhoirm ná ar aon bhealach gan cead i scríbhinn roimh ré ó úinéirí an chóipchirt.
All rights reserved. No part of this publication may be copied, reproduced or transmitted in any form or by any means without the prior written permission of the copyright owners.

Ní hionann bóthar, bealach nó cosán a bheith ar an léarscáil seo agus fianaise ar chead sli. The representation on this map of a road, track or footpath is not evidence of the existence of a right of way.

Ní thaispeánann léarscáil de chuid Ordanáis Shuirbhéireacht na hÉireann teorann phointí dleathúil de mhaoin riamh, ná úinéireacht de ghnéithe fhisiciúla.
Ordnance Survey maps never show legal property boundaries, nor do they show ownership of physical features.

© Suirbhéireacht Ordanáis Éireann, 2011
© Ordnance Survey Ireland, 2011

Scale:- 1:2,500
Scála:- 1:2,500

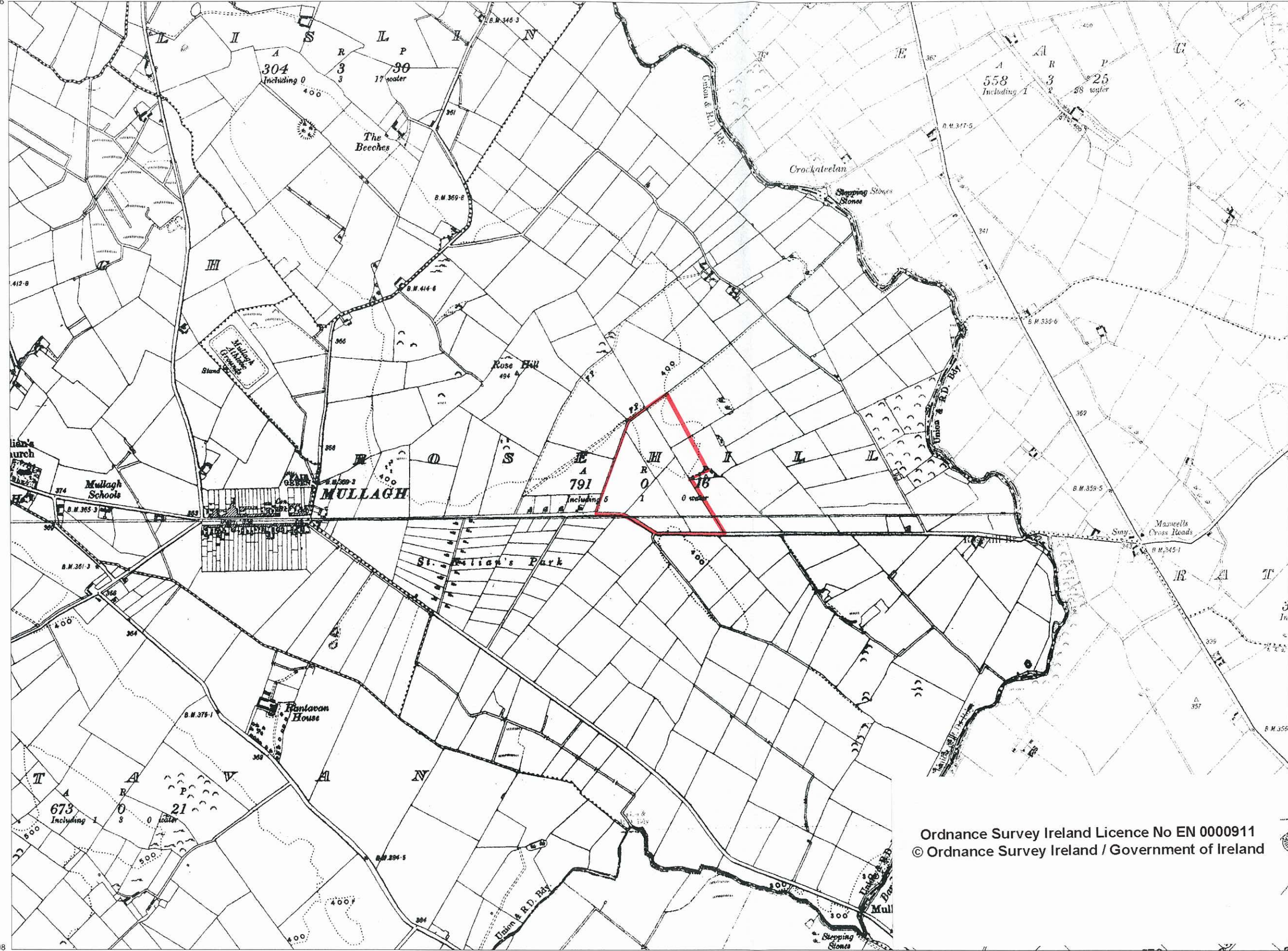


Plot Ref. No. 19606671_1_1
Plot Date 23-MAR-2011



Surveyed 1836
 Revised 1911
 Levelled

Record PLACE Map



ITM CENTRE PT. COORDS.

670463,785307

DESCRIPTION

MAP SHEETS

6 inch
 MH004 MH010
 CN040 CN044



Arna thionsú agus arna fhoilsiú ag Suirbhéireacht Ordnáis Éireann, Páirc an Fhionnuisce, Baile Atha Cliath 8, Éire. Compiled and published by Ordnance Survey Ireland, Phoenix Park, Dublin 8, Ireland.

Sáraíonn atáirgeadh neamhúdaraithe cóipcheart Suirbhéireacht Ordnáis Éireann agus Rialtas na hÉireann. Unauthorised reproduction infringes Ordnance Survey Ireland and Government of Ireland copyright.

Gach cead ar cosnamh. Ni ceadmhach aon chuid den fhoilseachán seo a chóipeáil, a atáirgeadh nó a tharchur in aon foirm ná ar aon bhealach gan cead i scríbhinn roimh ré ó úinéirí an chóipchirt. All rights reserved. No part of this publication may be copied, reproduced or transmitted in any form or by any means without the prior written permission of the copyright owners.

Ni hionann bóthar, bealach nó cosán a bheith ar an léarscáil seo agus fianaise ar chead sli. The representation on this map of a road, track or footpath is not evidence of the existence of a right of way.

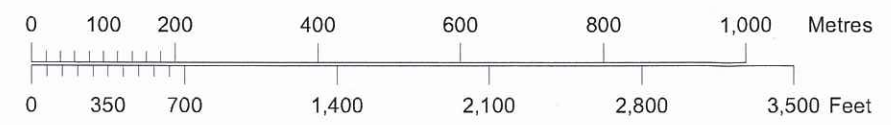
Ni thaispeánann léarscáil de chuid Ordnáis Suirbhéireacht na hÉireann teorann phointí dleathúil de mhaoin riamh, ná úinéireacht de ghnéithe fhisiciúla. Ordnance Survey maps never show legal property boundaries, nor do they show ownership of physical features.

© Suirbhéireacht Ordnáis Éireann, 2011
 © Ordnance Survey Ireland, 2011

Ordnance Survey Ireland Licence No EN 0000911
 © Ordnance Survey Ireland / Government of Ireland

Plot Ref. No. 19606671_1
 Plot Date 23-MAR-2011

Scale:- 1:10,560
 Scála:- 1:10,560



Client
Wellman
International
Project
IPPC Review
Application

Townland
Rosehill,
Mullagh,
Co. Meath

SW DP1
WWTP Emission
ITM 271640, 285137

SW-1 WWTP
Monitoring location
ITM 270728, 285224

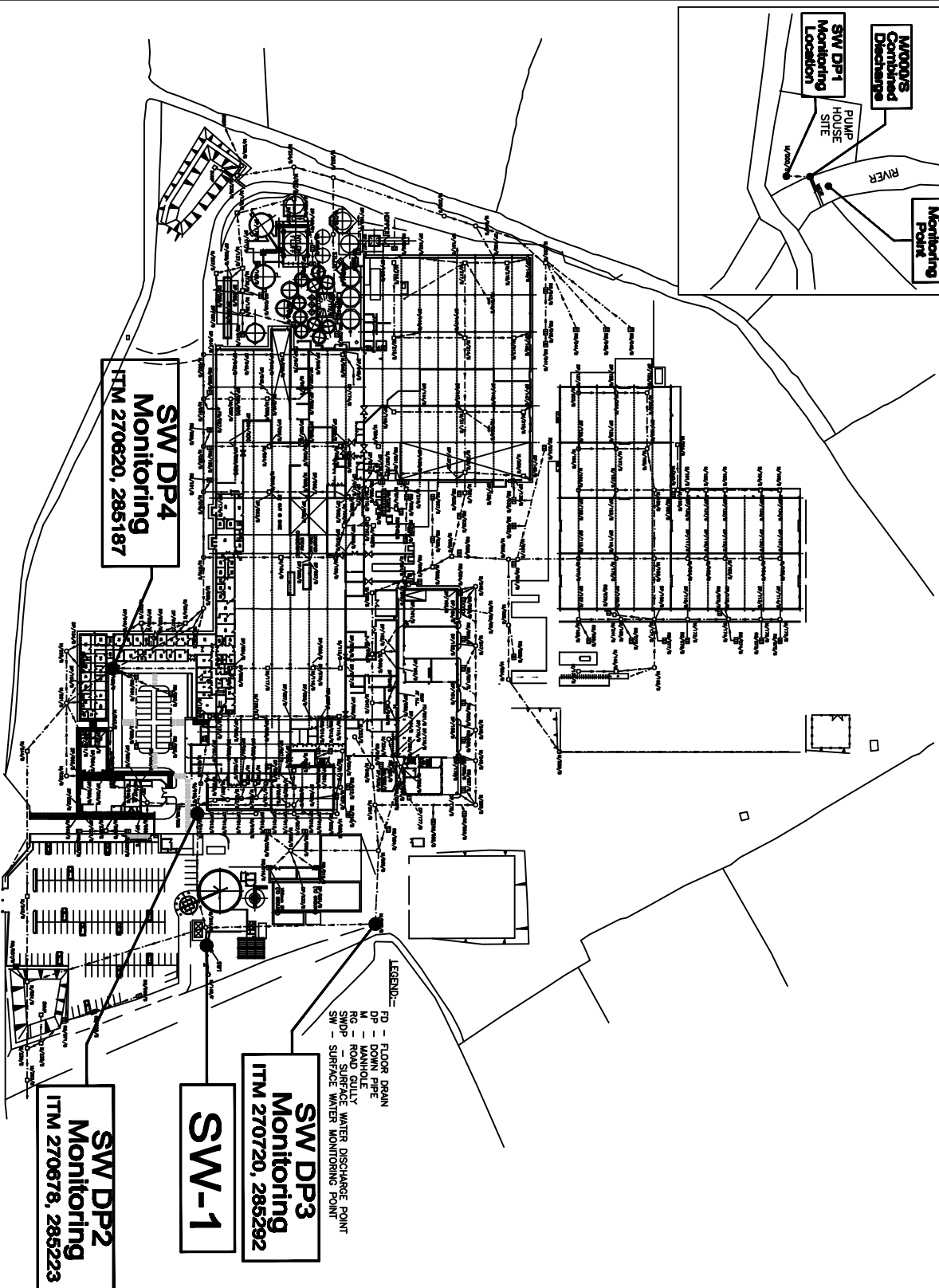
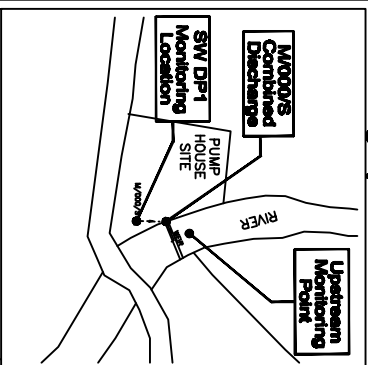
M/000/S Combined
discharge
ITM 271641, 285130

Upstream monitoring
Point
ITM 271635, 285138



Scale 1:2500

Discharge point at River



Site Layout 1:2500