



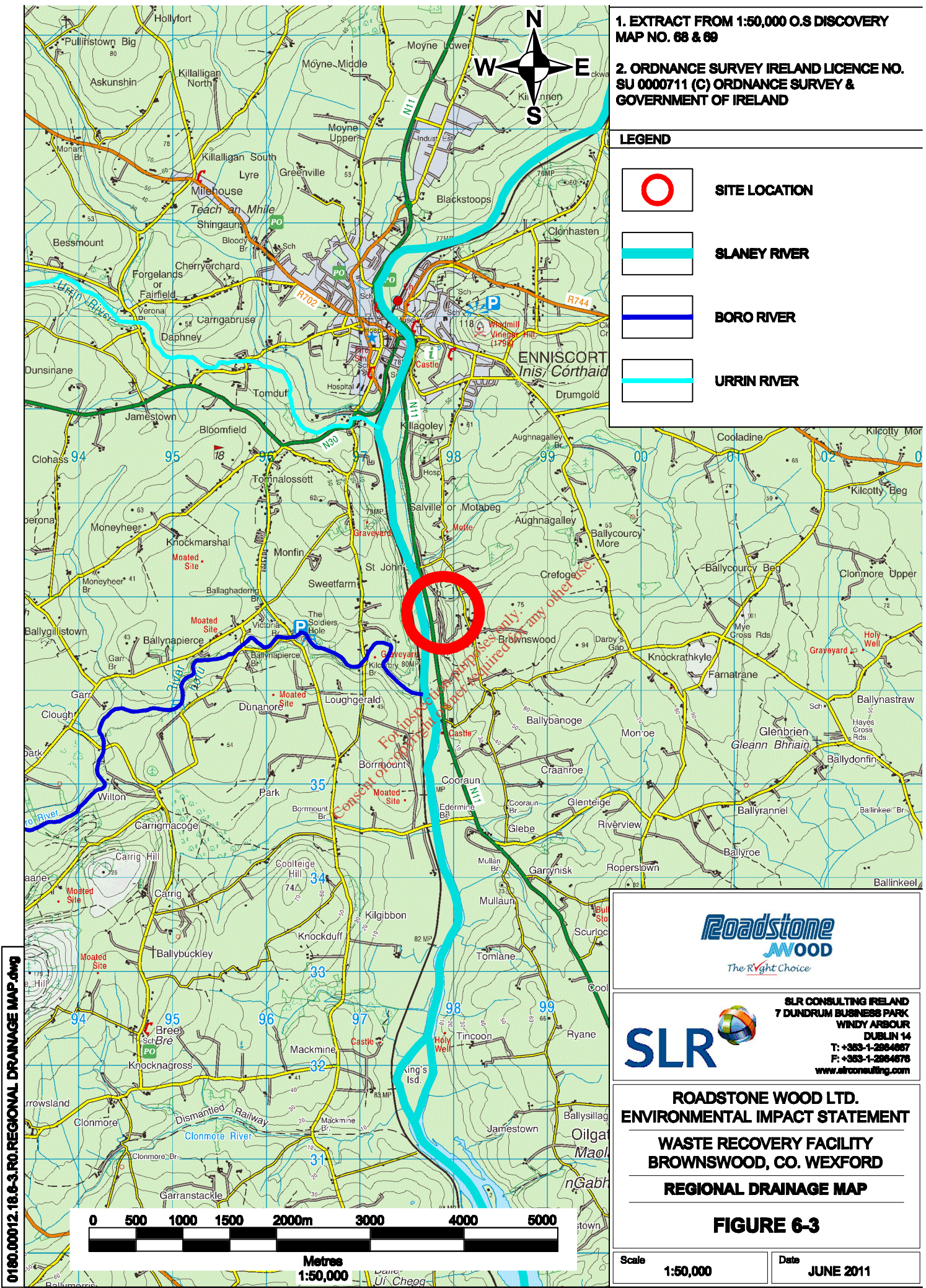


1. EXTRACT FROM 1:50,000 O.S DISCOVERY MAP NO. 68 & 69

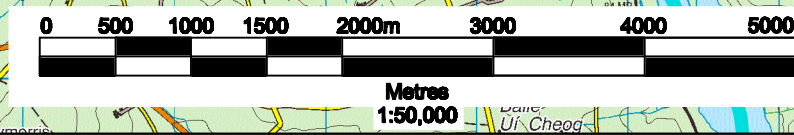
2. ORDNANCE SURVEY IRELAND LICENCE NO. SU 0000711 (C) ORDNANCE SURVEY & GOVERNMENT OF IRELAND

LEGEND

-  SITE LOCATION
-  SLANEY RIVER
-  BORO RIVER
-  URRIN RIVER



0160.00012.16.6-3.R0.REGIONAL DRAINAGE MAP.dwg



SLR CONSULTING IRELAND  
7 DUNDUM BUSINESS PARK  
WINDY ARBOUR  
DUBLIN 14  
T: +353-1-2964667  
F: +353-1-2964676  
www.slrconsulting.com

ROADSTONE WOOD LTD.  
ENVIRONMENTAL IMPACT STATEMENT

WASTE RECOVERY FACILITY  
BROWNSWOOD, CO. WEXFORD

REGIONAL DRAINAGE MAP

FIGURE 6-3

Scale 1:50,000

Date JUNE 2011