


# Comhairle Contae Chorcaí Cork County Council

Halla an Chontae,  
Corcaigh, Éire.  
Fón: (021) 4276891 • Faics: (021) 4276321  
Suíomh Gréasáin: www.corkcoco.ie  
County Hall,  
Cork, Ireland.  
Tel: (021) 4276891 • Fax: (021) 4276321  
Web: www.corkcoco.ie



Administration,  
Environmental Licensing Programme,  
Office of Climate, Licensing & Resource Use,  
Environmental Protection Agency,  
Headquarters,  
PO Box 3000,  
Johnstown Castle Estate,  
County Wexford.



March 28th 2011

AC361-01,

~~A0434-01~~


Re: Notice in accordance with Regulation 25(c)(if) of the Waste Water Discharge (Authorisation) Regulations 2007.

Dear Ms English

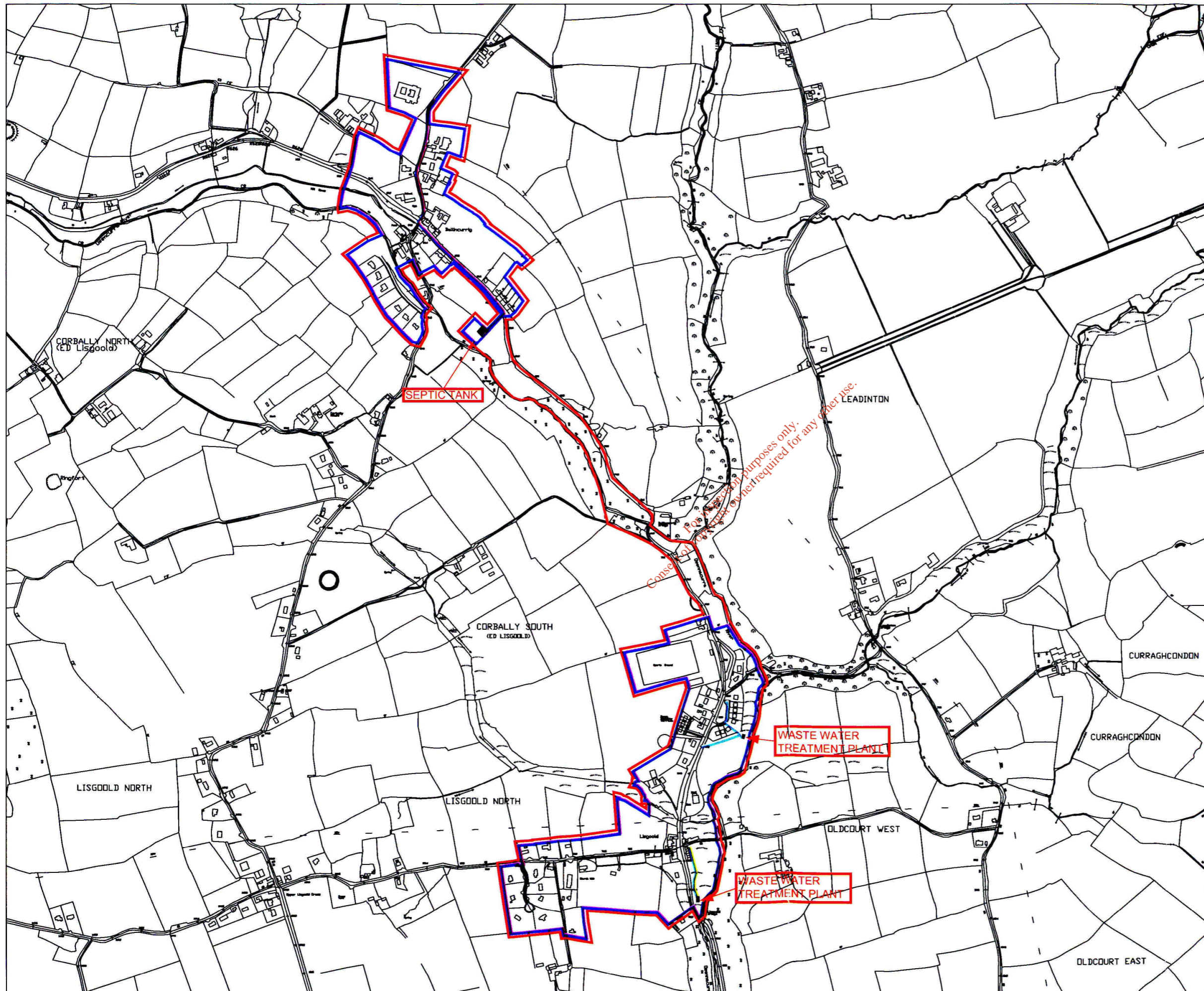
With reference to your recent telephone call please find attached the revised agglomeration map as requested. A pdf copy has also been emailed to you.

Yours Sincerely

Madeleine Healy  
Senior Executive Engineer  
Cork County Council  
Area Operations South  
Floor 5  
Co Hall



Recycled



**NOTES:**

1. This drawing is the property of Cork County Council. It is a confidential document and must not be copied, used, or its content divulged without prior written consent.
2. Includes Ordnance Survey Ireland data reproduced under OSI Licence number: Cork County Council CCMA 2004/07. Unauthorised reproduction infringes Ordnance Survey Ireland and Government of Ireland copyright. © Ordnance Survey Ireland, 2004.
3. All levels refer to Ordnance Survey Datum, Malin Head.
4. DO NOT SCALE, use figured dimensions only, if in doubt ask.

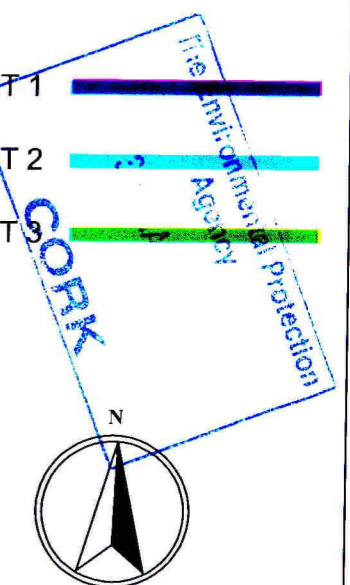
**AGGLOMERATION BOUNDARY**

1. BALLINCURRIG
2. LISGOULD

CATCHMENT 1

CATCHMENT 2

CATCHMENT 3



Rev.	Date	By	Description
B	09.03.11	MM	Agglomeration bndy of Ballincurrig & Lisgoold merged
A	03.03.11	MM	Location of S.T. & W.W.T.P included

**CORK COUNTY COUNCIL**  
SOUTHERN DIVISION

Noel O'Keefe, B.E. C.Eng. Eur. Ing F.I.E.I.M.I.C.E.  
County Engineer  
County Hall, Cork.

Patricia Power,  
Director of Services,  
Area Operations South

Project: BALLINCURRIG LISGOOLD WWTP  
WASTE WATER  
DISCHARGE LICENCE APPLICATION

Title: Application Form  
Attachment B1\_Map3  
Agglomeration Boundary Served By  
Waste Water Treatment Works

Designed: CB	Checked: MH	Scales: 1:10,000 @ A3	Drawing No:
Drawn: MM	Approved: MH	Date: Nov '09	B1_Map3_B
File Path:	Status: _	Rev: B	