




NOTES

1. EXTRACT FROM 1:50,000 O.S DISCOVERY MAP NO. 50
2. ORDNANCE SURVEY IRELAND LICENCE NO. SU 000711 (C) ORDNANCE SURVEY & GOVERNMENT OF IRELAND

LEGEND

-  ROADSTONE WOOD LTD. LANDHOLDING (c. 201.8 ha)
-  WASTE LICENCE APPLICATION AREA (c. 35.9 ha)

00180.00011.18.B2-1.R0.SITE LOCATION MAP.dwg



SLR CONSULTING IRELAND
7 DUNDRUM BUSINESS PARK
WINDY ARBOUR
DUBLIN 14
T: +353-1-2964667
F: +353-1-2964676
www.slrconsulting.com

**ROADSTONE WOOD LTD.
WASTE LICENCE APPLICATION**

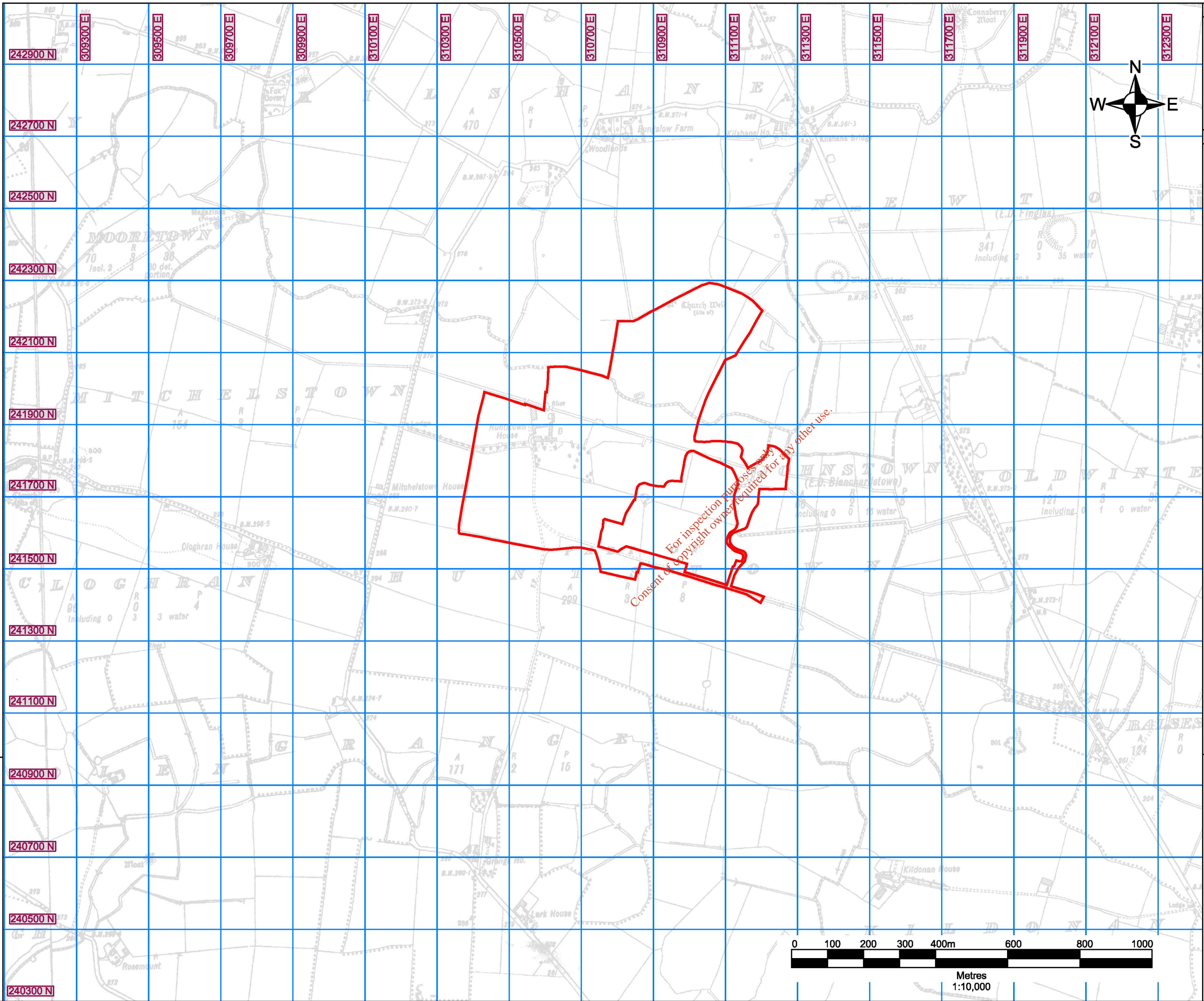
**WASTE RECOVERY FACILITY,
HUNTSTOWN QUARRY,
NORTH ROAD, FINGLAS, DUBLIN 11**

SITE LOCATION MAP

FIGURE B2-1

Scale: 1:50,000 @ A4 Date: FEBRUARY 2011


00180.00015.18.B2-2.R0.SITE LOCATION MAP.dwg


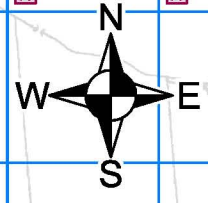


NOTES

- EXTRACT FROM 1:2,500 ORDNANCE SURVEY DIGITAL SHEET NO'S. 3062-A, 3062-B, 3062-C, 3062-D, 3063-A, 3063-C, 3130-A, 3130-B,
- ORDNANCE SURVEY IRELAND LICENCE NO. SU 000711 (C) ORDNANCE SURVEY & GOVERNMENT OF IRELAND

LEGEND

 WASTE LICENCE APPLICATION AREA (c. 35.9 ha)



SLR 

SLR CONSULTING IRELAND
7 DUNDRUM BUSINESS PARK
WINDY ARBOUR
DUBLIN 14
T: +353-1-2964667
F: +353-1-2964676
www.slrconsulting.com

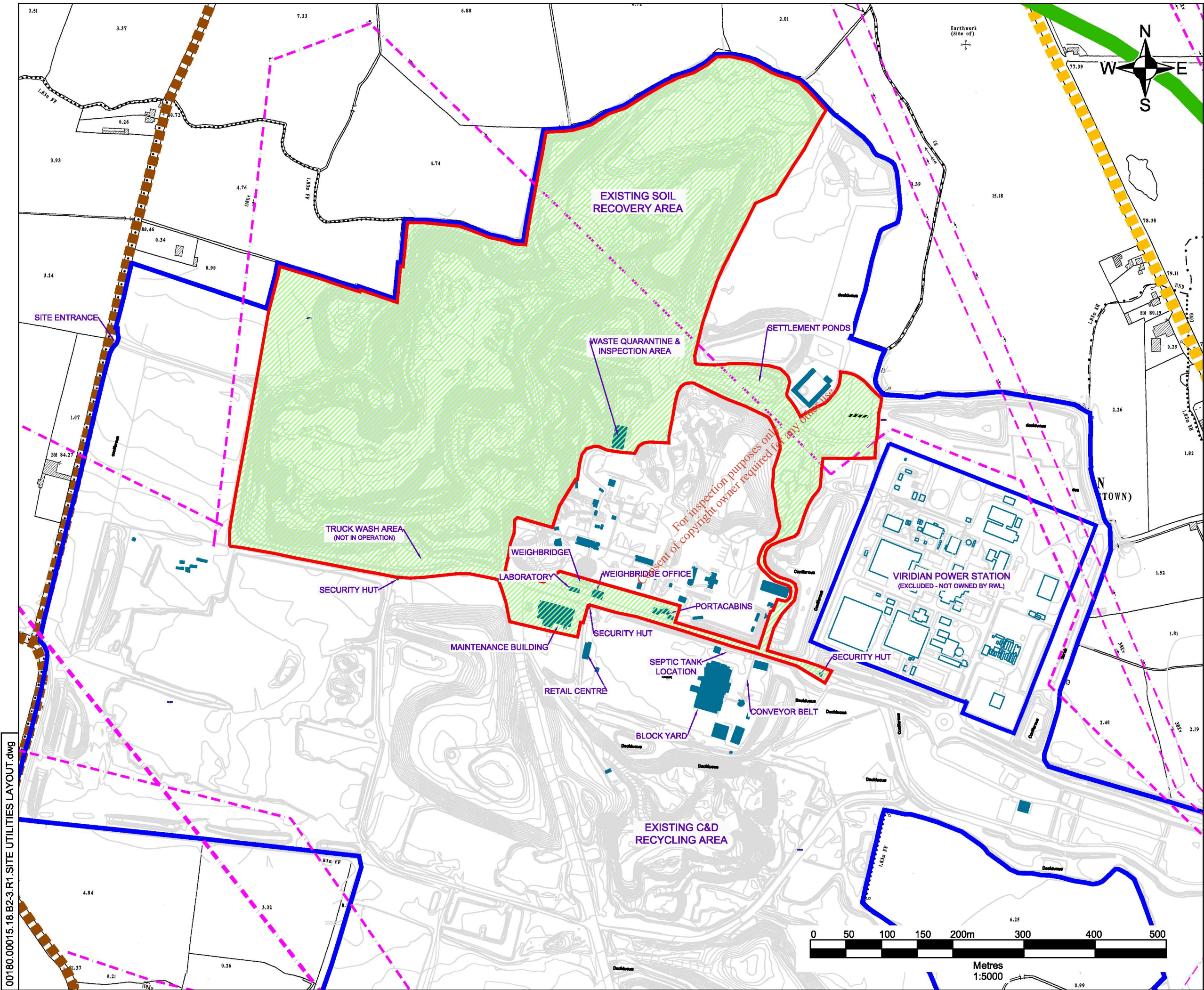
**ROADSTONE WOOD LTD.
WASTE LICENCE APPLICATION**

**WASTE RECOVERY FACILITY,
HUNTSTOWN QUARRY,
NORTH ROAD, FINGLAS, DUBLIN 11**

SITE LOCATION MAP

FIGURE B2-2

Scale: 1:10,000 @ A3 Date: FEBRUARY 2011



- NOTES**
1. EXTRACT FROM 1:2,500 ORDNANCE SURVEY DIGITAL SHEET NO'S. 3062-A, 3062-B, 3062-C, 3062-D, 3063-A, 3063-C, 3130-A & 3130-B
 2. ORDNANCE SURVEY IRELAND LICENCE NO. SU 000711 (C) ORDNANCE SURVEY & GOVERNMENT OF IRELAND
 3. TOPOGRAPHIC SURVEY PREPARED BY FUGRO BKS BASED ON MAY 2009 AERIAL PHOTOGRAPHY

LEGEND

	ROADSTONE WOOD LTD. LANDHOLDING (c. 201.8 ha)
	WASTE LICENCE APPLICATION AREA (c. 35.9 ha)
	N2 NATIONAL PRIMARY ROUTE (DUAL CARRIAGEWAY)
	NORTH ROAD (R135)
	LOCAL ACCESS ROAD
	OVERHEAD POWERLINES 10Kv / 38 Kv / 110Kv / 220Kv

Roadstone WOOD
The Right Choice

SLR

SLR CONSULTING IRELAND
7 DUNDRUM BUSINESS PARK
WINDY ARBOUR
DUBLIN 14
T: +353-1-2964667
F: +353-1-2964676
www.slrconsulting.com

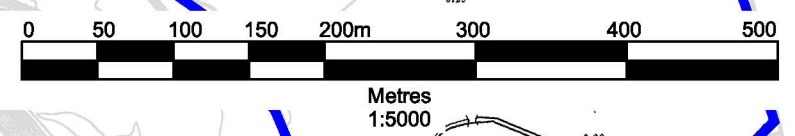
**ROADSTONE WOOD LTD.
WASTE LICENCE APPLICATION**

**WASTE RECOVERY FACILITY,
HUNTSTOWN QUARRY,
NORTH ROAD, FINGLAS, DUBLIN 11**

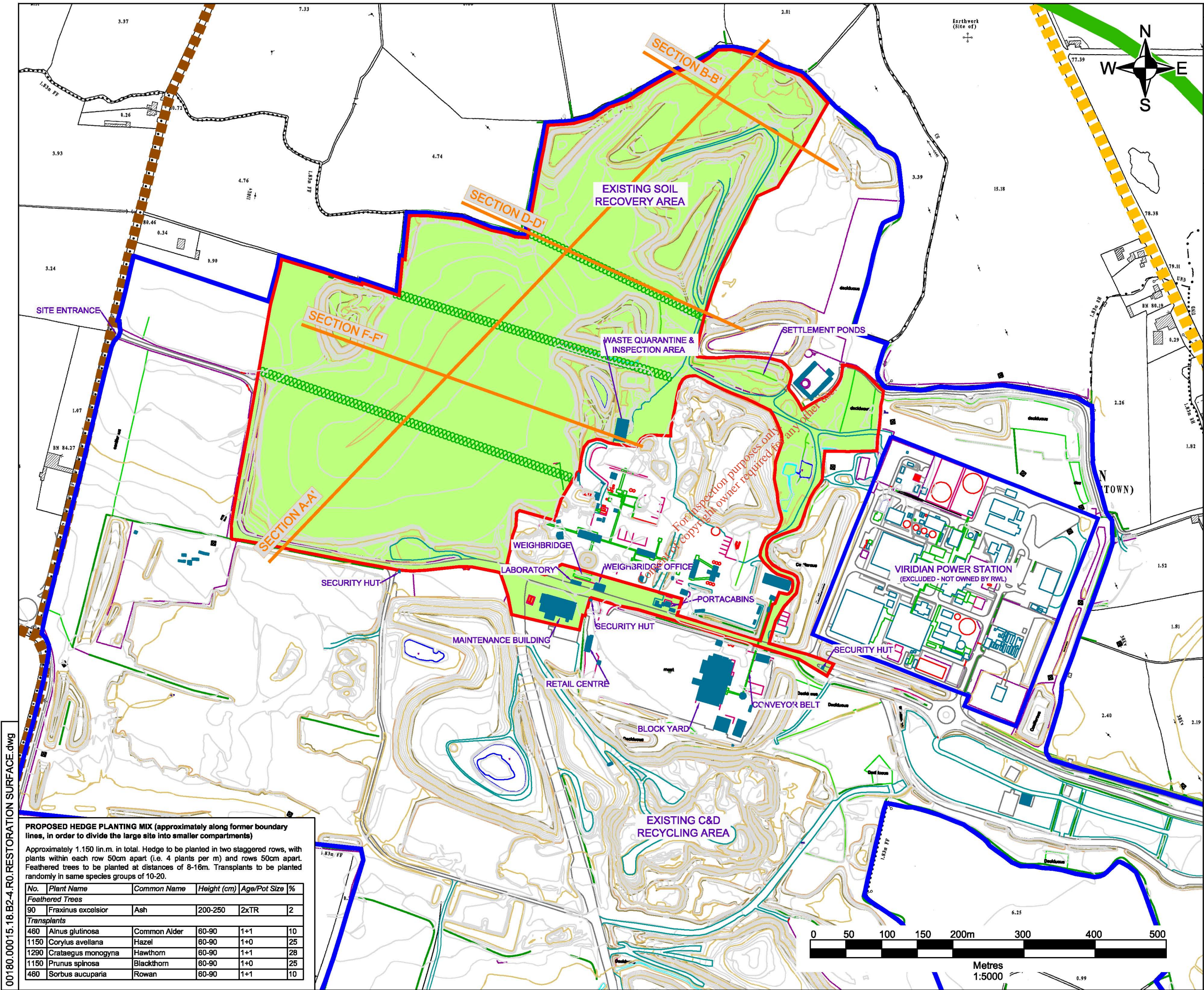
SITE UTILITIES LAYOUT

FIGURE B2-3

Scale: 1:5,000 @ A3 Date: FEBRUARY 2011



00180.00015.18.B2-3.R1.SITE UTILITIES LAYOUT.dwg



NOTES

1. EXTRACT FROM 1:2,500 ORDNANCE SURVEY DIGITAL SHEET NO'S. 3062-A, 3062-B, 3062-C, 3062-D, 3063-A, 3063-C, 3130-A & 3130-B
2. ORDNANCE SURVEY IRELAND LICENCE NO. SU 0000711 (C) ORDNANCE SURVEY & GOVERNMENT OF IRELAND
3. TOPOGRAPHIC SURVEY PREPARED BY FUGRO BKS BASED ON MAY 2009 AERIAL PHOTOGRAPHY

LEGEND

	ROADSTONE WOOD LTD. LANDHOLDING (c. 201.8 ha)
	WASTE LICENCE APPLICATION AREA (c. 35.9 ha)
	N2 DUAL CARRIAGEWAY
	NORTH ROAD (R135)
	LOCAL ROAD
	PROPOSED NATIVE HEDGE PLANTING
	CROSS SECTION LOCATIONS

00180.00015.18.B2-4.R0.RESTORATION SURFACE.dwg

PROPOSED HEDGE PLANTING MIX (approximately along former boundary lines, in order to divide the large site into smaller compartments)

Approximately 1.150 lin.m. in total. Hedge to be planted in two staggered rows, with plants within each row 50cm apart (i.e. 4 plants per m) and rows 50cm apart. Feathered trees to be planted at distances of 8-16m. Transplants to be planted randomly in same species groups of 10-20.

No.	Plant Name	Common Name	Height (cm)	Age/Pot Size	%
Feathered Trees					
90	Fraxinus excelsior	Ash	200-250	2xTR	2
Transplants					
460	Ainus glutinosa	Common Alder	60-90	1+1	10
1150	Corylus avellana	Hazel	60-90	1+0	25
1290	Crataegus monogyna	Hawthorn	60-90	1+1	28
1150	Prunus spinosa	Blackthorn	60-90	1+0	25
460	Sorbus aucuparia	Rowan	60-90	1+1	10

SLR SLR CONSULTING IRELAND
7 DUNDRUM BUSINESS PARK
WINDY ARBOUR
DUBLIN 14
T: +353-1-2964667
F: +353-1-2964676
www.slrconsulting.com

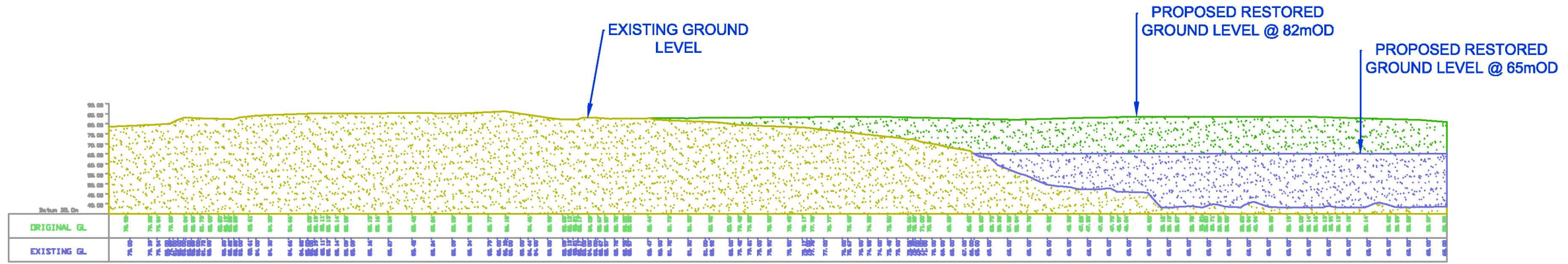
ROADSTONE WOOD LTD.
WASTE LICENCE APPLICATION

WASTE RECOVERY FACILITY,
HUNTSTOWN QUARRY,
NORTH ROAD, FINGLAS, DUBLIN 11

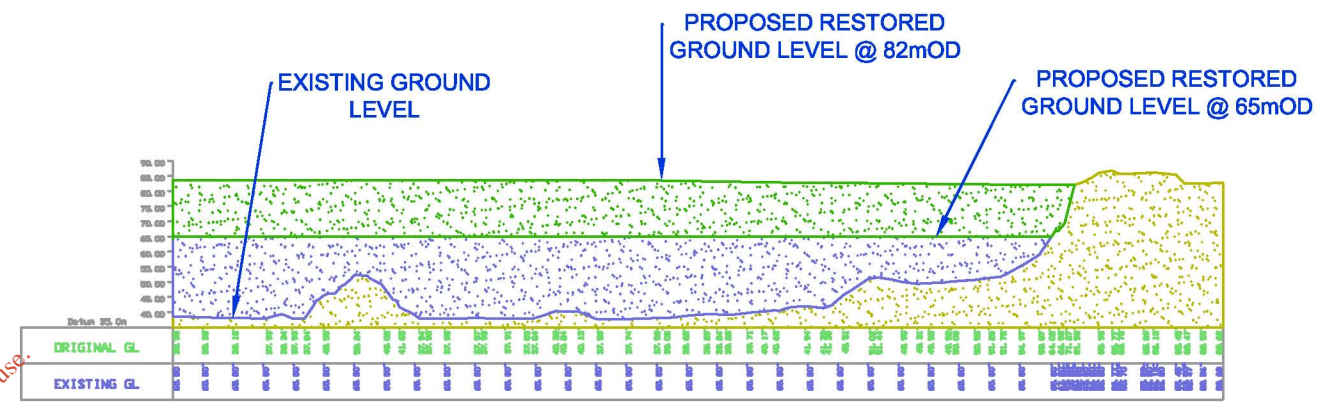
RESTORATION SURFACE

FIGURE B2-4

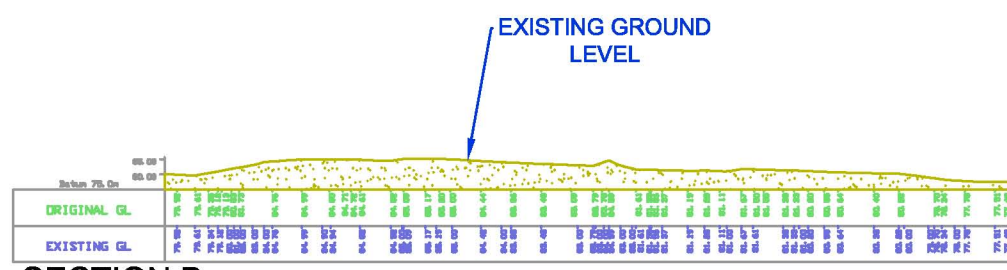
Scale: 1:5,000 @ A3 Date: FEBRUARY 2011




SECTION A



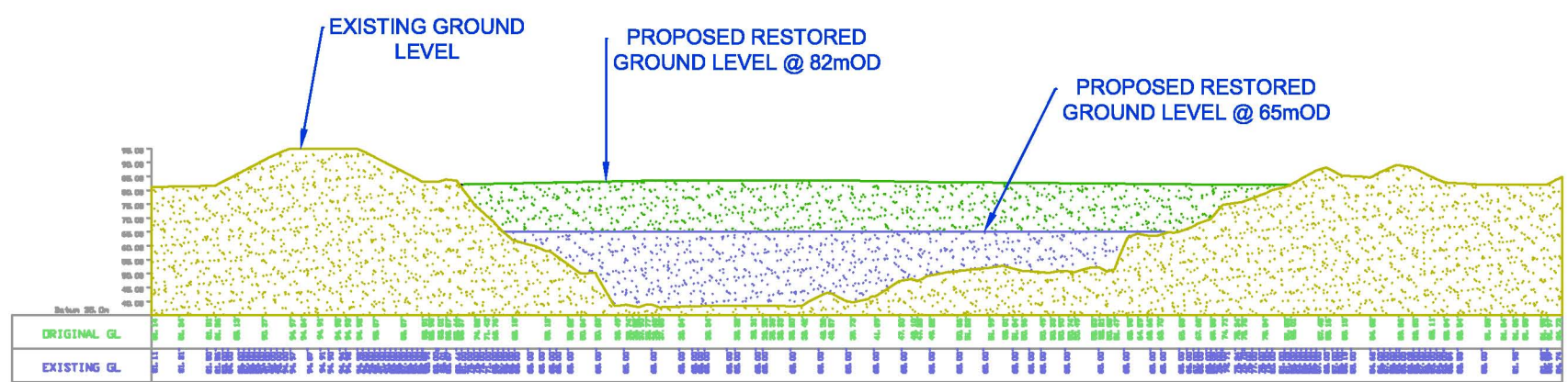
SECTION A Continued



SECTION B



SECTION C



SECTION D

For inspection purposes only.
Consent of copyright owner required for any other use.

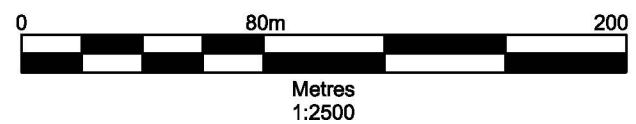
REFER TO FIGURE B2-4 FOR SECTION LOCATIONS



SLR CONSULTING IRELAND
7 DUNDUM BUSINESS PARK
WINDY ARBOUR
DUBLIN 14
T: +353-1-2964667
F: +353-1-2964676
www.slrconsulting.com

ROADSTONE WOOD LTD.
WASTE LICENCE APPLICATION
WASTE RECOVERY FACILITY,
HUNTSTOWN QUARRY,
NORTH ROAD, FINGLAS, DUBLIN 11
RESTORATION CROSS SECTIONS

FIGURE B2-5



Scale 1:2,500

Date FEBRUARY 2011

00180.00015.18.B2-5.R0.RESTORATION CROSS SECTIONS.dwg