

Comhairle Contae Chorcaí Cork County Council

Annabella,
Mala,
Co. Chorcaí.

Fón: (022) 21123 • Faics: (022) 21983
R-phost: northcork@corkcoco.ie
Suíomh Gréasáin: www.corkcoco.ie

Annabella,
Mallow,
Co. Cork.

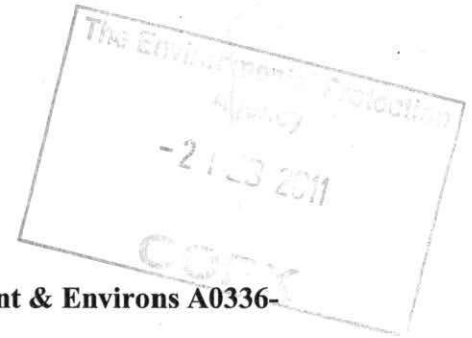
Tel: (022) 21123 • Fax: (022)21983
Email: northcork@corkcoco.ie
Web: www.corkcoco.ie



Administration,
Environmental Licensing Programme,
Office of Climate -Licensing & Resource Use,
Environmental Protection Agency,
Headquarters,
PO Box 3000,
Johnstown Castle Estate,
Co. Wexford.

24th January 2011

RE: Regulation 24 Compliance Requirements – Freemount & Environs A0336-01



1. Please find attached Flow diagram, which indicates that appropriate assessment is required. This Assessment is currently being undertaken.
2. Please find attached revised agglomeration drawing
3. Please find attached revised Drawing B3- Map 6
4. Secondary Discharge SW2

The effluent via Secondary Discharge SW2 is from the sludge holding tank from **Freemount Water Treatment** Sludge Holding Tank. This Tank caters for the backwash of the sand filters and also the sludge waste arising from the settlement Tanks. This effluent settles out in the sludge tank and is de-sludged periodically. The supernatant arising from this tank overflows at a high-level periodically. This tank **is not** associated with Freemount Wastewater Treatment Plant and therefore should be disassociated from the application.

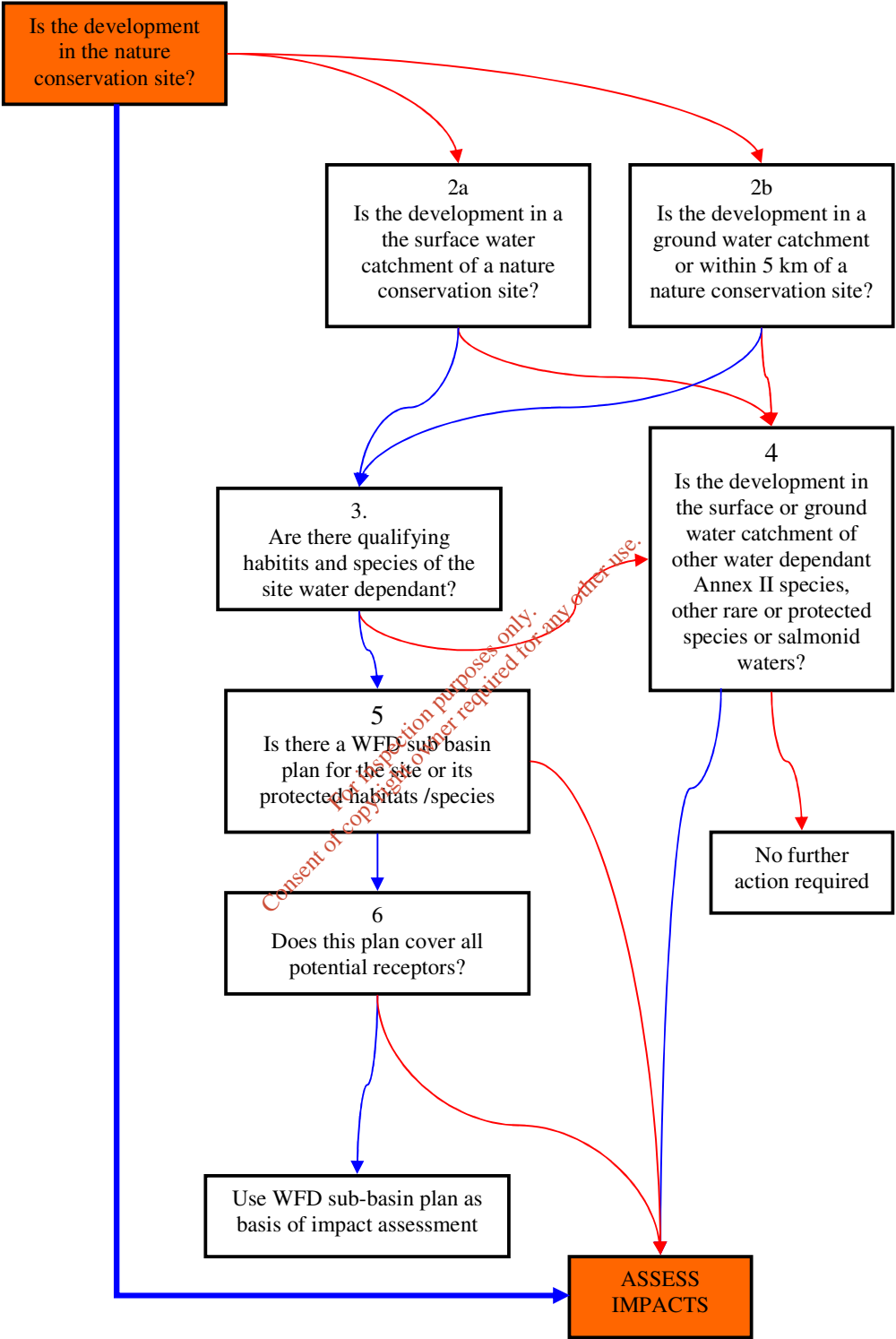
5. Please find enclosed CD in PDF Format

Paddy O'Friel
S/Senior Engineer – Water Services

Email: paddy.ofriel@corkcoco.ie
Direct Line: 022-30441



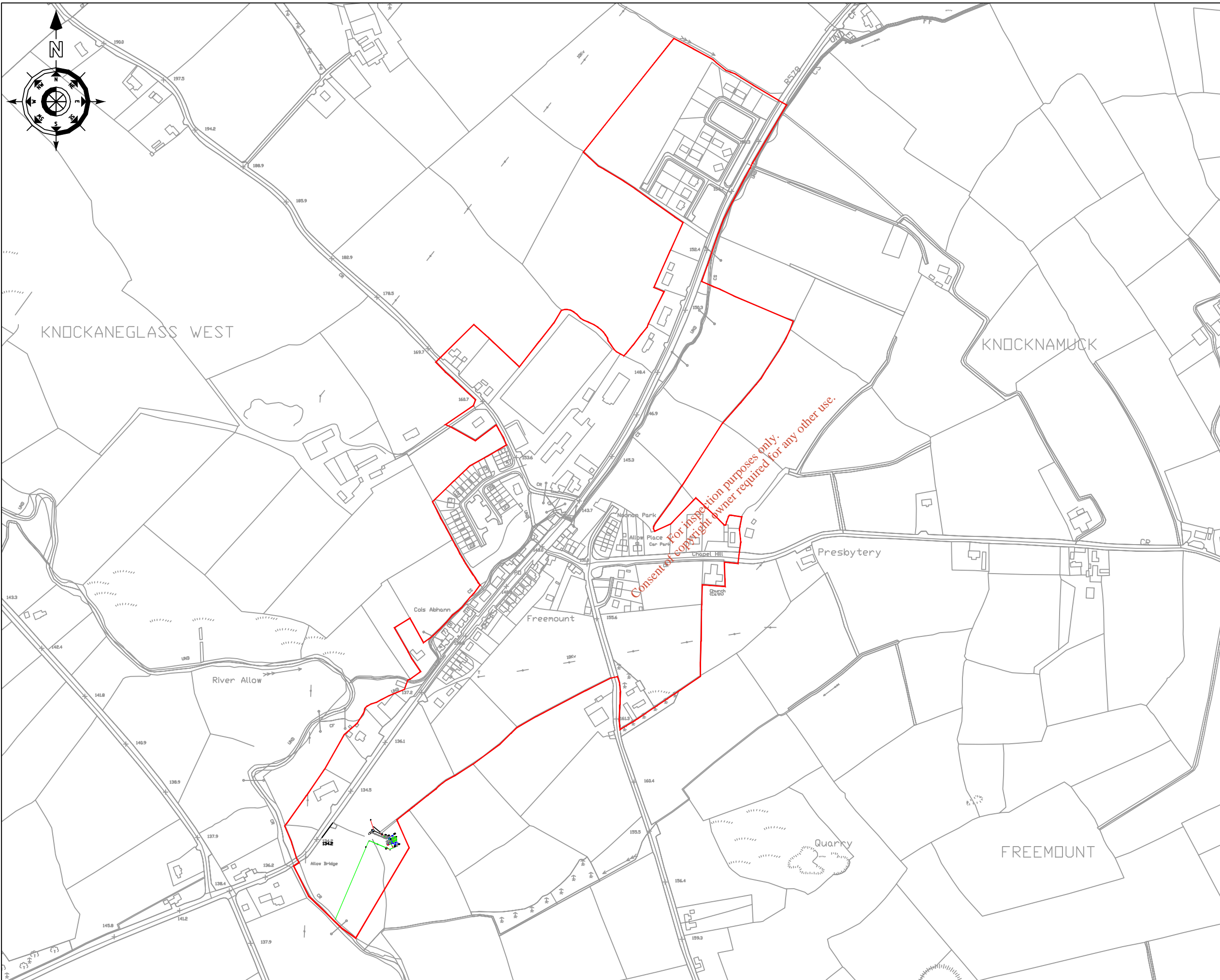
**Freemount Flow Chart – A0336-01
Natura 2000 Screening Protocol**



Positive response →

Negative response →

Orange boxes indicate decision flow path



NOTES

1. Dimensions are not to be scaled from drawing. For any discrepancies found consult with the design office.
2. This drawing is to be read in conjunction with the Specification.
3. This drawing is to be read in conjunction with all other contract drawings.

No.	Date	Drawn	Survey	Checked	Revision Description
A	12/10	DL	DL	FJ	Revision to Agglomeration Boundary

Cork County Council,
Northern Division.

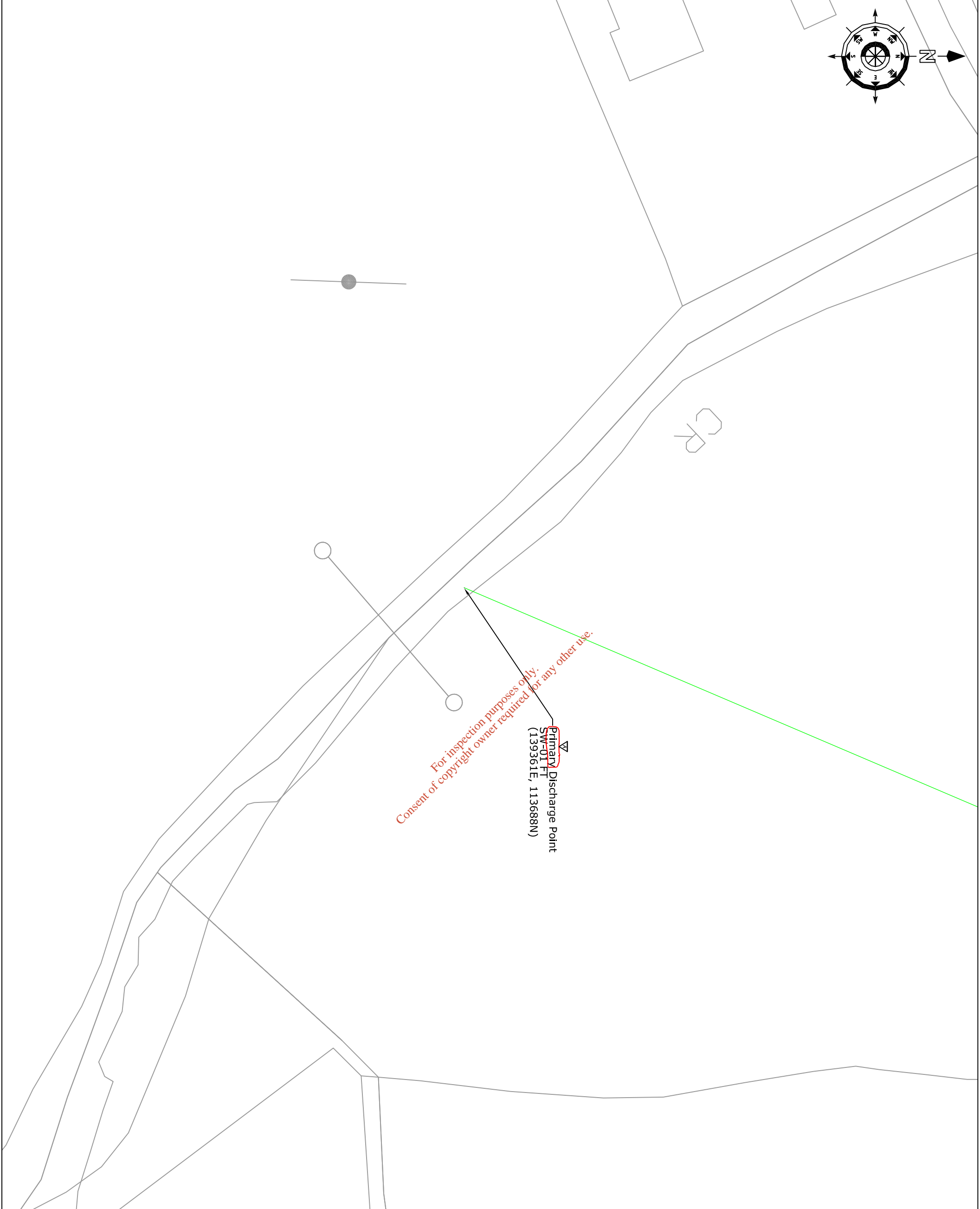
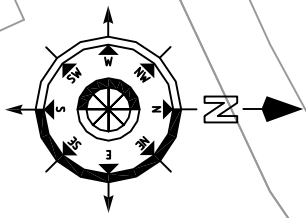


N. O'KEEFE, B.E.,
COUNTY ENGINEER,
COUNTY HALL,
CORK.

Job Title:
Freemount & Environs
Waste Water Discharge
Licence Application

Drawing Title:
Agglomeration Boundary
Attachment B1 - Map 4

Scales: 1:5,000 @ A3	Surveyed by: D.L.	Drawn by: D.L.
Designed by: F.J.	Checked by: P.O.F	Date: December 2009
Drawing number: B1 - Map 4	Rev: A	



NOTES

1. Dimensions are not to be scaled from drawing. For any discrepancies found consult with the design office.
2. This drawing is to be read in conjunction with the Specification.
3. This drawing is to be read in conjunction with all other contract drawings.

No.	Date	Drawn/Checked	Revision Description
A	12/10	DL	FJ Changed Text and zoomed to Location

Cork County Council,
Northern Division.



N. O'KEEFE, B.E.,
COUNTY ENGINEER,
COUNTY HALL,
CDRK.

Job Title:
Freemount & Environs
Waste Water Discharge
Licence Application

Drawing Title:
Location of Primary Discharge Point
Point SW01 - FT
Attachment B3 - Map 6

Scales:		Drawn by:	
1:500 @ A3	DL	DL	DL
Designed by:	Checked by:	Date:	
F.J.	P.O.F	December 2009	
Drawing number:	B3 - Map 6	Rev:	A