

Notes:


This drawing is the property of Cork County Council. It is a confidential document and must not be copied, used, or its contents divulged without prior written consent.

DO NOT SCALE. Use figured dimensions only. If in doubt ask All dimensions to be checked on site.

Drawing to be read in conjunction with Licence Application Form attached.

Includes Ordnance Survey Ireland data reproduced under OSI Licence number: Cork County Council CMA 2004/07. Unauthorised reproduction infringes Ordnance Survey Ireland and Government of Ireland. © Ordnance Survey Ireland, 2004.

Cork County Council  
 South Cork Division



N. O'Keefe, B.Eng., C.Eng., Eurling, F.I.E.I., M.I.C.E.,  
 Acting County Engineer  
 County Hall, Cork.

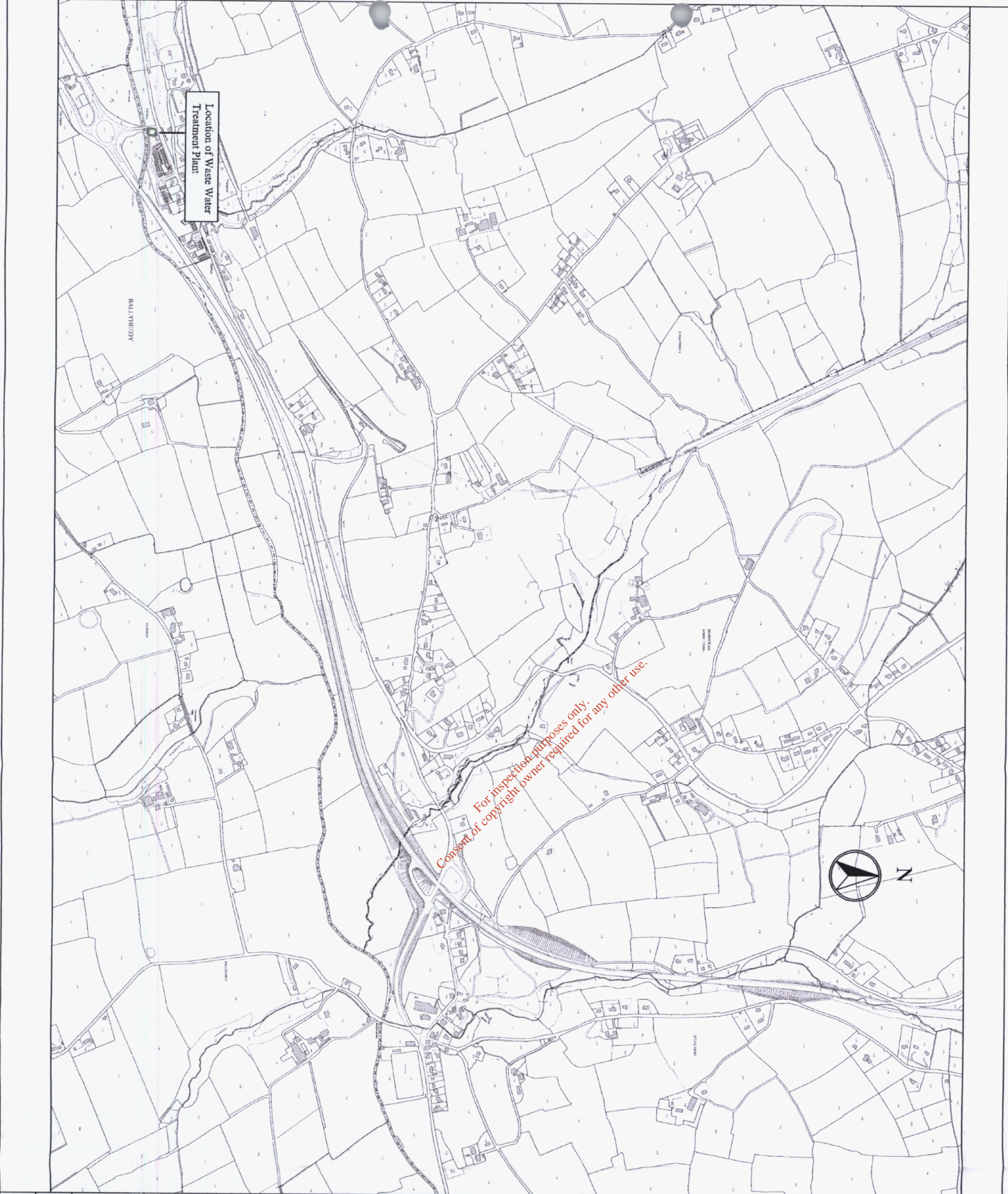
P. Power  
 Director of Services  
 South Cork.

Project:  
**EPA LICENCE APPLICATION**  
 Halfway Agglomeration

Title:  
**Section A1**  
**Non-Technical Summary**  
**Extent of Agglomeration**

Designated:	Checked:	Scale:	Drawing No.
BOL	BQ	1:50,000	01
Drawn:	Approved:	Date:	
BOL	BQ	08/12/09	





Notes:

This drawing is the property of Cork County Council. It is a confidential document and must not be copied, used, or its contents divulged without prior written consent.

**DO NOT SCALE.** Use figured dimensions only. If in doubt ask All dimensions to be checked on site.

Drawing to be read in conjunction with Licence Application Form attached.

Includes Ordnance Survey Ireland data reproduced under OSI Licence number: Cork County Council CCMA 2004/07. Unauthorised reproduction infringes Ordnance Survey Ireland and Government of Ireland. © Ordnance Survey Ireland, 2004.



**Cork County Council**  
**South Cork Division**

N. O'Keefe, B.Eng., C.Eng., Eur. Ing., F.I.E.I., M.I.C.E.,  
 Acting County Engineer  
 County Hall, Cork.

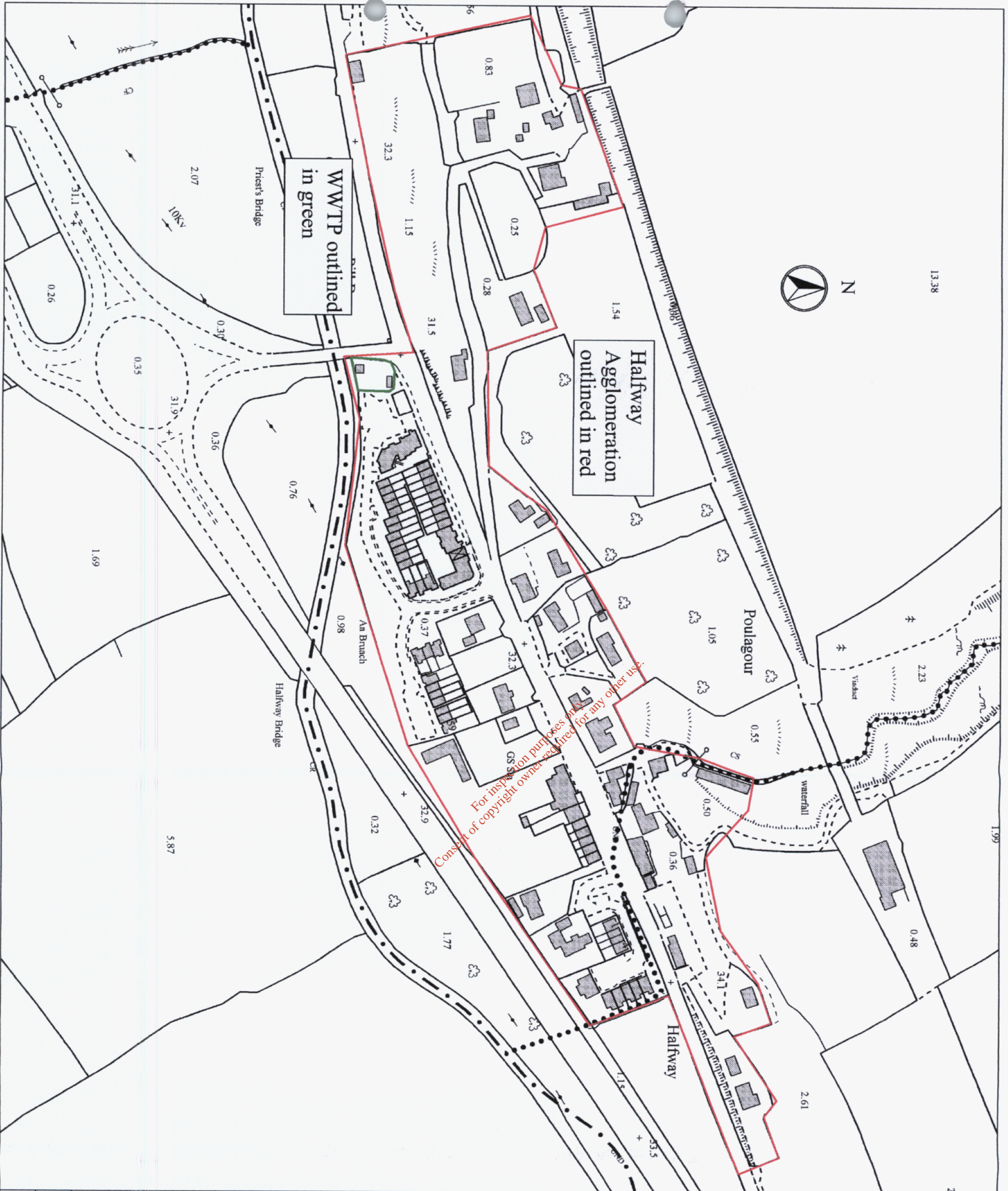
P. Power  
 Director of Services  
 South Cork.

Project:  
**EPA LICENCE APPLICATION**  
 Halfway Agglomeration

Title:  
**Section A1**  
**Non-Technical Summary**  
**Location of WWTP**

Designed:	Checked:	Scale:	Drawing No.
BOL	BQ	1:12,500	02
Drawn:	Approved:	Date:	
BOL	BQ	08/11/09	





13.38



2

Notes:  
 This drawing is the property of Cork County Council. It is a confidential document and must not be copied, used, or its contents divulged without prior written consent.  
 DO NOT SCALE. Use figured dimensions only. If in doubt ask. All dimensions to be checked on site.  
 Drawing to be read in conjunction with Licence Application Form attached.  
 Includes Ordnance Survey Ireland data reproduced under OSI Licence number: Cork County Council CCM/A 2004/07. Unauthorised reproduction infringes Ordnance Survey Ireland and Government of Ireland. © Ordnance Survey Ireland, 2004.

**Cork County Council**  
 South Cork Division

N. O'Keefe, B.Eng., C.Eng., Eur. Ing., F.I.E.I., M.I.C.E.,  
 Acting County Engineer  
 County Hall, Cork.

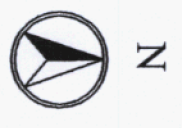
P. Power  
 Director of Services  
 South Cork.

Project:  
**EPA LICENCE APPLICATION**  
 Halfway Agglomeration



Title: <b>Section A1</b> <b>Non-Technical Summary</b> <b>Location of WWTP</b>			
Designed:	Checked:	Scale:	Drawing No.
BOL	BQ	1:2,500	03
Drawn:	Approved:	Date:	
BOL	BQ	08/11/09	

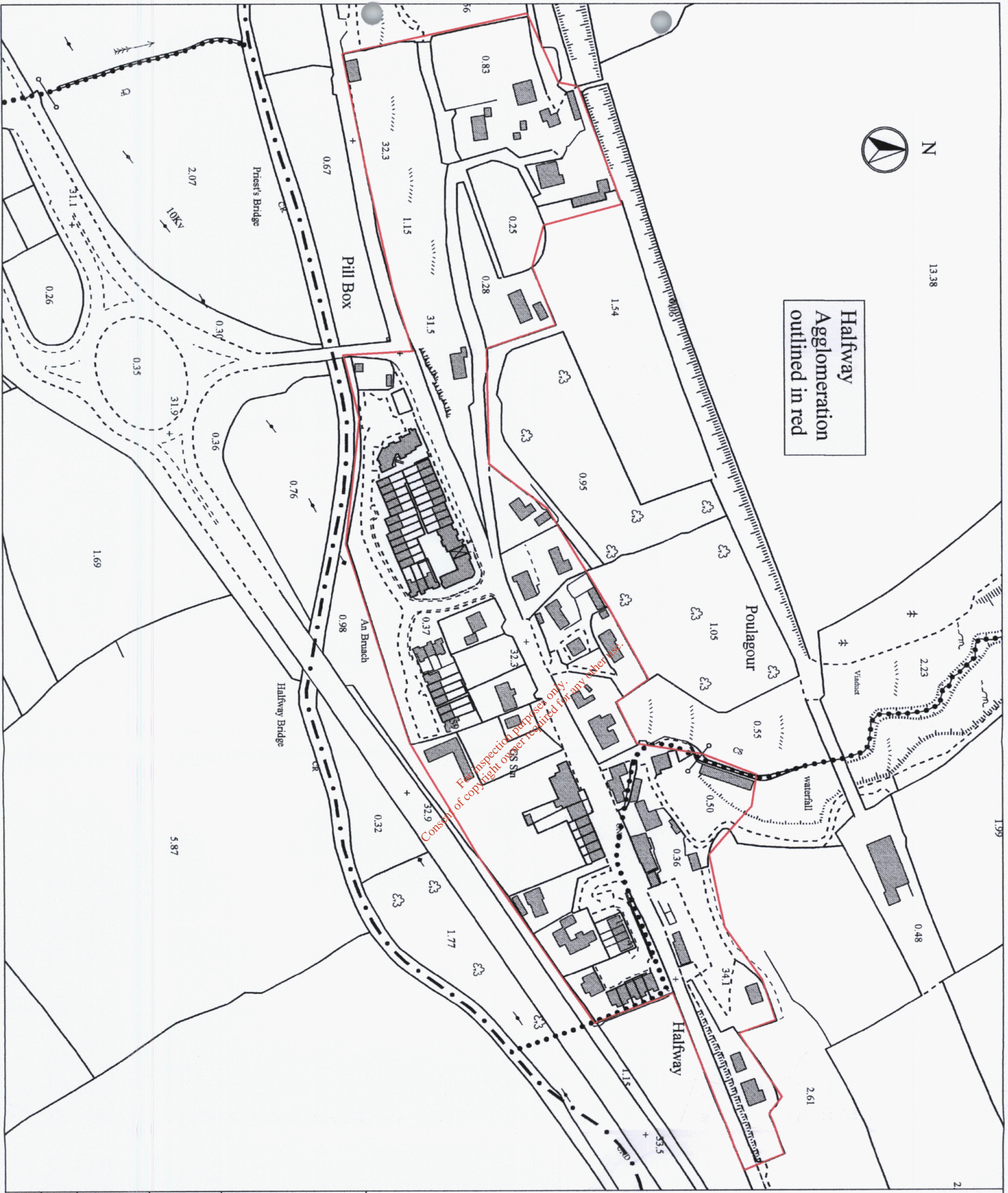




N

13.38

Halfway  
Agglomeration  
outlined in red



**Notes:**

This drawing is the property of Cork County Council. It is a confidential document and must not be copied, used, or its contents divulged without prior written consent.

**DO NOT SCALE.** Use figured dimensions only. If in doubt ask. All dimensions to be checked on site.

Drawing to be read in conjunction with Licence Application Form attached.

Includes Ordnance Survey Ireland data reproduced under OSI Licence number: Cork County Council CCMA 2004/07. Unauthorised reproduction infringes Ordnance Survey Ireland and Government of Ireland. © Ordnance Survey Ireland, 2004.



**Cork County Council**  
**South Cork Division**

N. O'Keefe, B.Eng., C.Eng., Eur.Eng., F.I.E.L., M.I.C.E.,  
Assistant County Engineer  
County Hall, Cork.

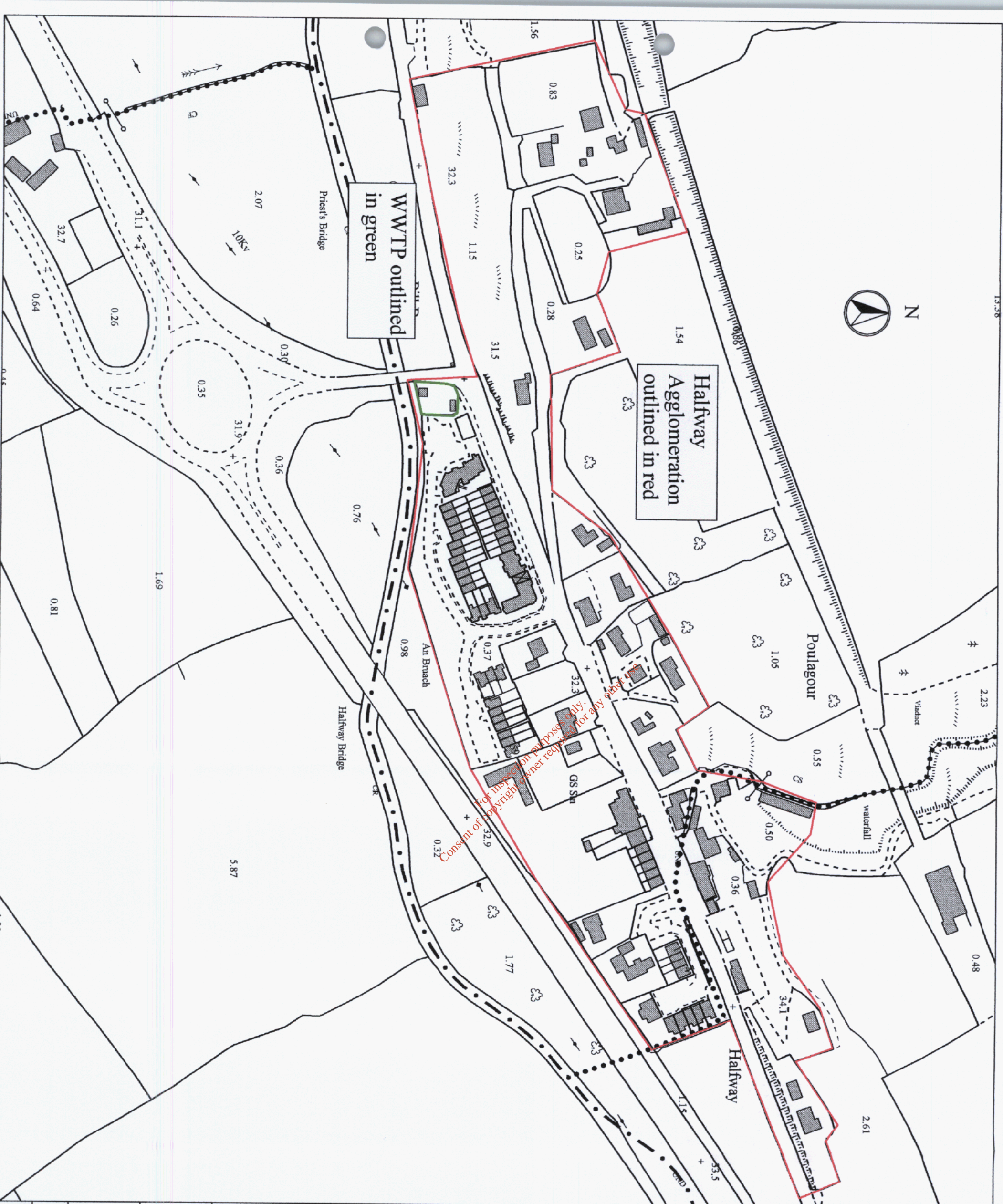
P. Power  
Director of Services  
South Cork.

**Project:**  
**EPA LICENCE APPLICATION**  
**Halfway Agglomeration**

**Title:**  
Section B.1.  
Agglomeration Details  
Outline of Agglomeration

Design:	Checked:	Scale:	Drawing No.
BOL	BQ	1:2,500	04
Date:	Approved:	Date:	
BOL	BQ	08/11/09	





**Notes:**

This drawing is the property of Cork County Council. It is a confidential document and must not be copied, used, or its contents divulged without prior written consent.


**DO NOT SCALE.** Use figured dimensions only. If in doubt ask.

All dimensions to be checked on site.

Drawing to be read in conjunction with Licence Application Form attached.

Irish Ordnance Survey Ireland data reproduced under OSI Licence number: **Cork County Council CMA 2004/07.** Unauthorised reproduction infringes Ordnance Survey Ireland and Government of Ireland. © Ordnance Survey Ireland, 2004.

**Cork County Council**  
**South Cork Division**



N. O'Keefe, B.Eng., C.Eng., Eur. Ing., F.I.R.I., M.I.C.E.,  
 Acting County Engineer  
 County Hall, Cork.

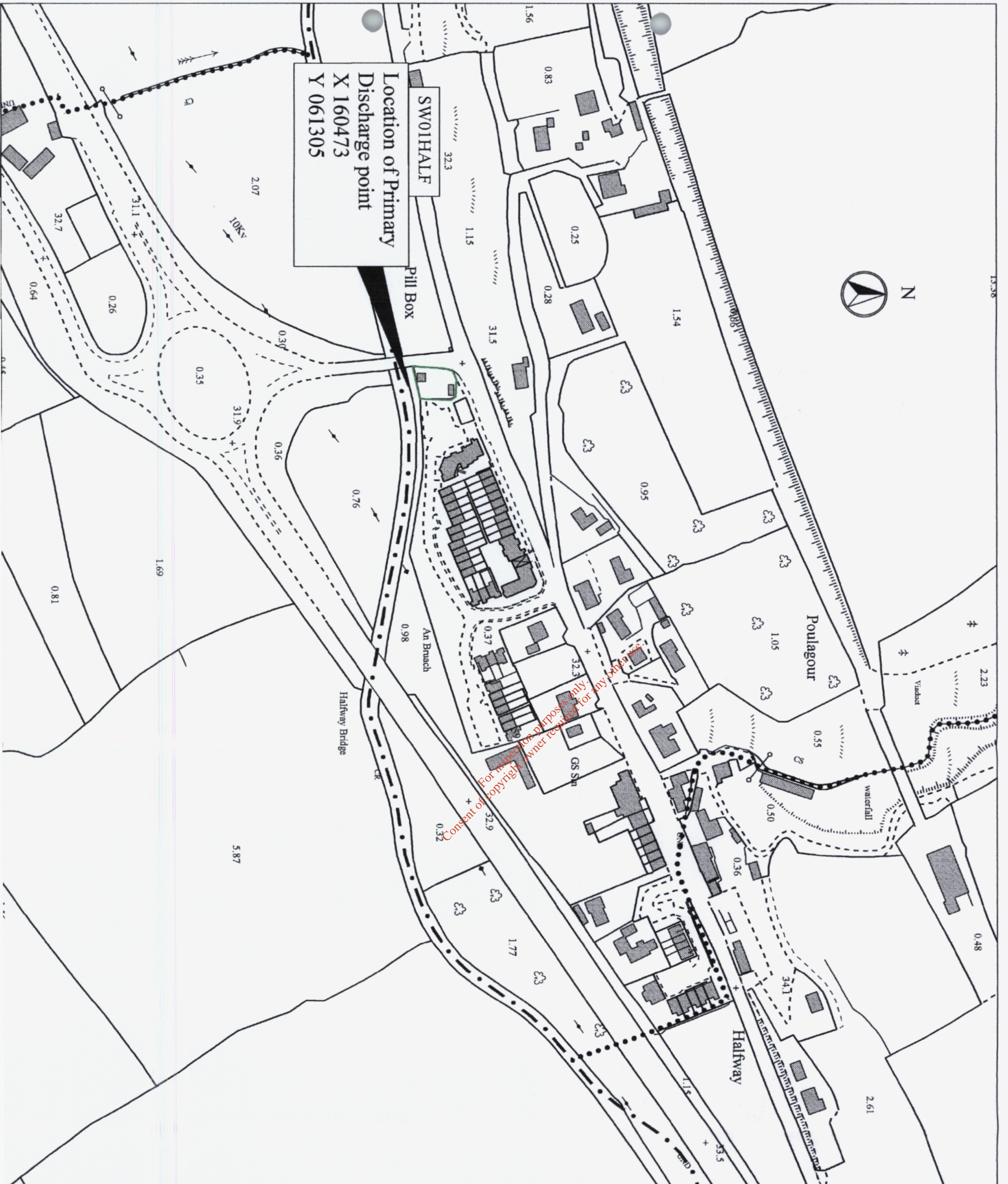
P. Power  
 Director of Services  
 South Cork.

**Project:**  
**EPA LICENCE APPLICATION**  
**Halfway Agglomeration**

**Title:**  
 Section B2  
 Agglomeration Details  
 Location of WWTTP

Design:	Checked:	Scale:	Drawing No.
BOL	BQ	1:2,500	05
Date:	Approved:	Date:	
BOL	BQ	08/11/09	





**Notes:**  
 This drawing is the property of Cork County Council. It is a confidential document and must not be copied, used, or its contents divulged without prior written consent.  
**DO NOT SCALE.** Use figured dimensions only. If in doubt ask.  
 All dimensions to be checked on site.  
 Drawing to be read in conjunction with Licence Application Form attached.  
 Includes Ordnance Survey Ireland data reproduced under OSI Licence number:  
 Cork County Council OCM/A 2004/07. Unauthorised reproduction infringes Ordnance Survey Ireland and Government of Ireland. © Ordnance Survey Ireland, 2004.

**Cork County Council**  
 South Cork Division

N. O'Keefe, B.Eng., C.Eng., Bar.Eng., F.I.B.I., M.I.C.E.,  
 Acting County Engineer  
 County Hall, Cork.

P. Power  
 Director of Services  
 South Cork.

**Project:**  
**EPA LICENCE APPLICATION**  
**Halfway Agglomeration**



**Title:**  
 Section B3  
 Agglomeration Details  
 Location of Primary Discharge Point

Design:	Checked:	Scale:	Drawing No.
BOL	BQ	1:2,500	06
Drawn:	Approved:	Date:	
BOL	BQ	08/11/09	