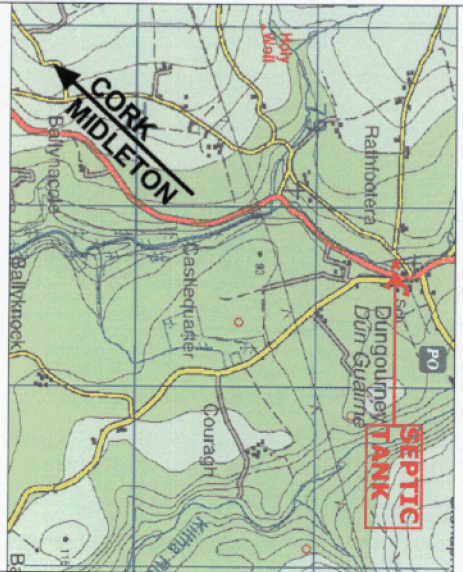




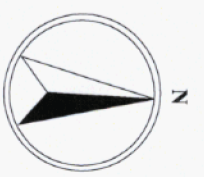
For inspection purposes only.
Consent of copyright owner required for any other use.

NOTES:


1. This drawing is the property of Cork County Council. It is a confidential document and must not be copied, used, or its content divulged without prior written consent.
2. Includes Ordnance Survey Ireland data reproduced under OSI Licence number: Cork County Council CCMA 2004/07. Unauthorised reproduction infringes Ordnance Survey Ireland and Government of Ireland copyright. © Ordnance Survey Ireland, 2004.
3. All levels refer to Ordnance Survey Datum, Malin Head.
4. DO NOT SCALE. Use figured dimensions only, if in doubt ask.



Key Map
Not to Scale
OS Number: 1808
1806



Rev	Date	By	Description



CORK COUNTY COUNCIL
SOUTHERN DIVISION

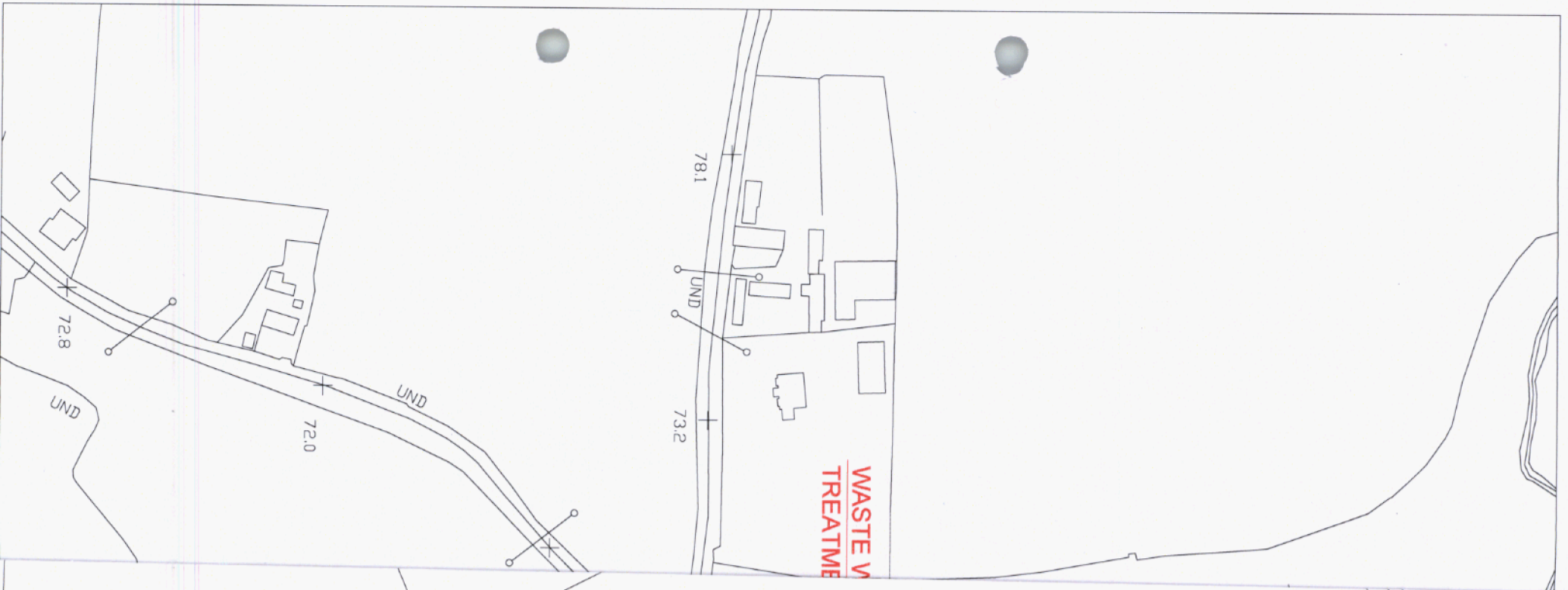
Neal O'Keefe, B.E. C.Eng. Eir Ing. F.I.E.I.C.E.
County Hall, Cork

Patricia Power,
Director of Services,
New Operations South

Project: DUNGOURNEY WWTTP
WASTE WATER DISCHARGE LICENCE APPLICATION

Title: Application Form Attachment A1 Map1
Location Plan of Waste Water Treatment Plant

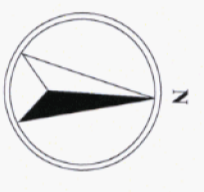
Design	Checked	Scale	Drawing No.
ER	MH	1:2,000 @ A3	A1_Map1
Date	Approved	Date	Rev
MM	MH	Nov 09	0




NOTES:

1. This drawing is the property of Cork County Council. It is a confidential document and must not be copied, used, or its content divulged without prior written consent.
2. Includes Ordnance Survey Ireland data reproduced under OSI Licence number: Cork County Council CCMA 2004/07. Unauthorised reproduction infringes Ordnance Survey Ireland and Government of Ireland copyright. © Ordnance Survey Ireland, 2004.
3. All levels refer to Ordnance Survey Datum, Malin Head.
4. DO NOT SCALE, use figured dimensions only, if in doubt ask.

For inspection purposes only.
Consent of copyright owner required for any other use.



Rev	Date	By	Description



CORK COUNTY COUNCIL
SOUTHERN DIVISION

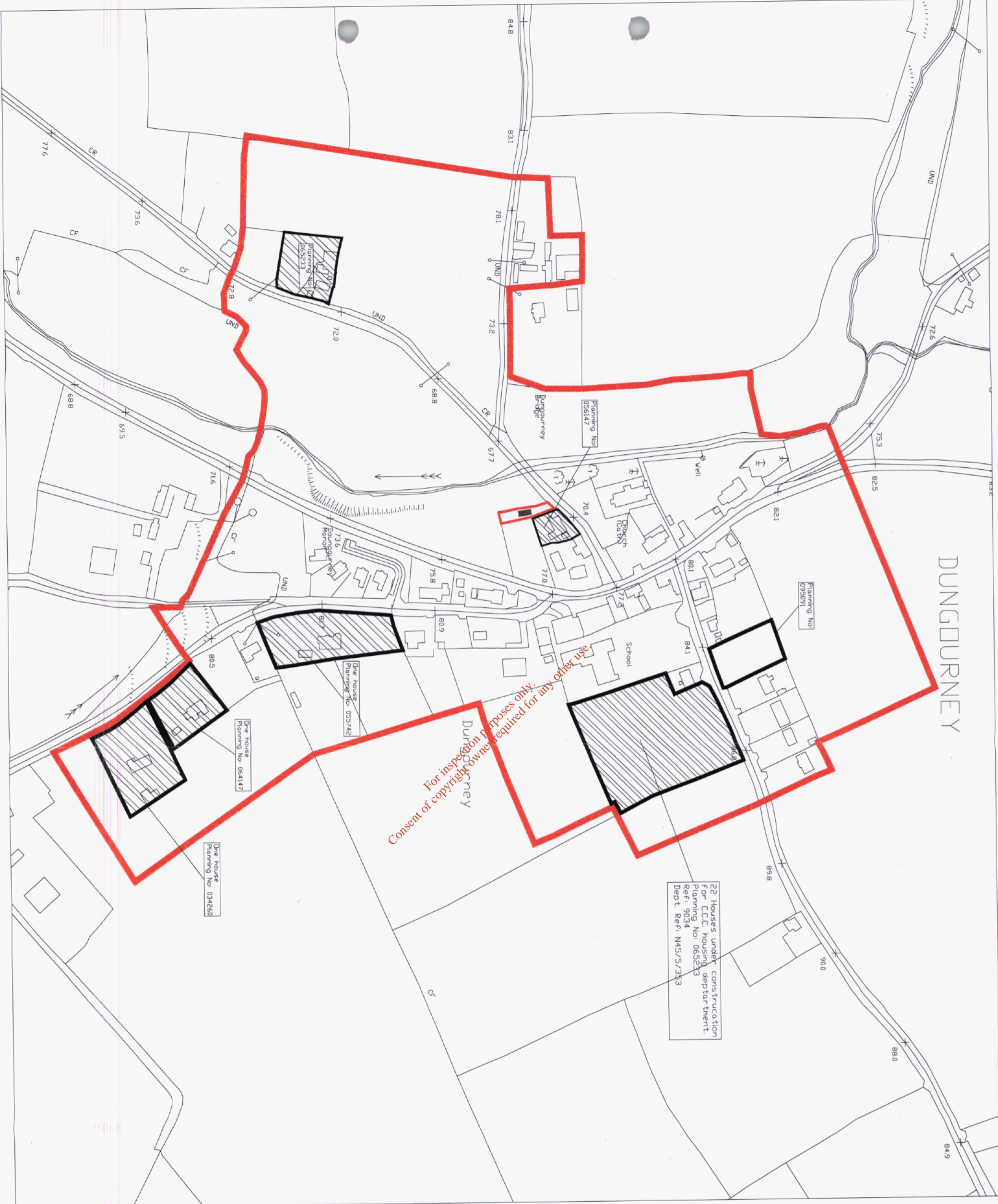
Noel O'Keefe, B.E. C.Eng. Iur Ing F.I.E.M.C.E.
County Engineer
County Hall, Cork

Patrick Power,
Director of Services,
Area Operations South

Project: DUNGOURNEY WWTP
WASTE WATER
DISCHARGE LICENCE APPLICATION

Title: Application Form
Attachment A1_Map2
Location of Waste Water Treatment Plant

Designed	Checked	Scale	Drawing No.
ER	MH	1:2,000 @ A3	A1_Map2
Drawn	Approved	Date	Status
MM	MH	NOV '09	Rev 0

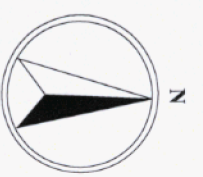


DUNGOURNEY


NOTES:

1. This drawing is the property of Cork County Council. It is a confidential document and must not be copied, used, or its content divulged without prior written consent.
2. Includes Ordnance Survey Ireland data, reproduced under OSI Licence number: Cork County Council CCMA 2004/07. Unauthorised reproduction infringes Ordnance Survey Ireland and Government of Ireland copyright © Ordnance Survey Ireland, 2004.
3. All levels refer to Ordnance Survey Datum, Malin Head.
4. DO NOT SCALE, use figured dimensions only, if in doubt ask.

AGGLOMERATION BOUNDARY



Rev	Date	By	Description



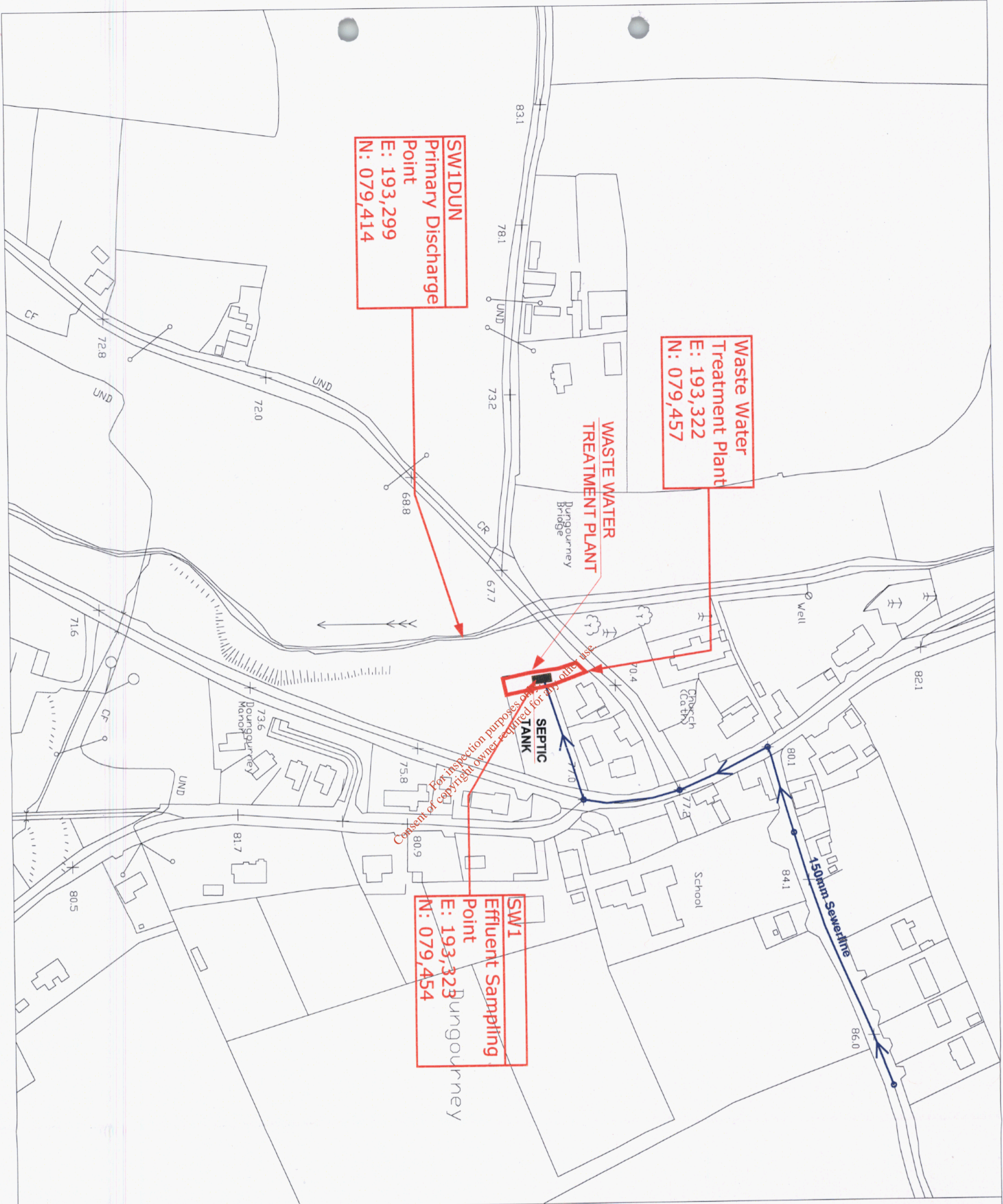
CORK COUNTY COUNCIL
SOUTHERN DIVISION

Noel O'Keefe, B.E. C.Eng. Dir Eng FIELDWORK
County Engineer
County Hall, Cork

Patricia Power,
Director of Services,
Area Operations South

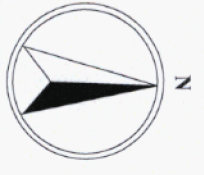
Project: DUNGOURNEY WWTP
WASTE WATER
DISCHARGE LICENCE APPLICATION


Title: Application Form				Drawing No:	
Attachment B1_Maps3				B1_Maps3	
Agglomeration Boundary Served By					
Waste Water Treatment Works					
Designed: ER	Checked: MH	Scale: 1:3,500 @ A3			
Drawn: MM	Approved: MH	Date: NOV 09			
File Path: _____			Status: _____	Rev: 0	



NOTES:

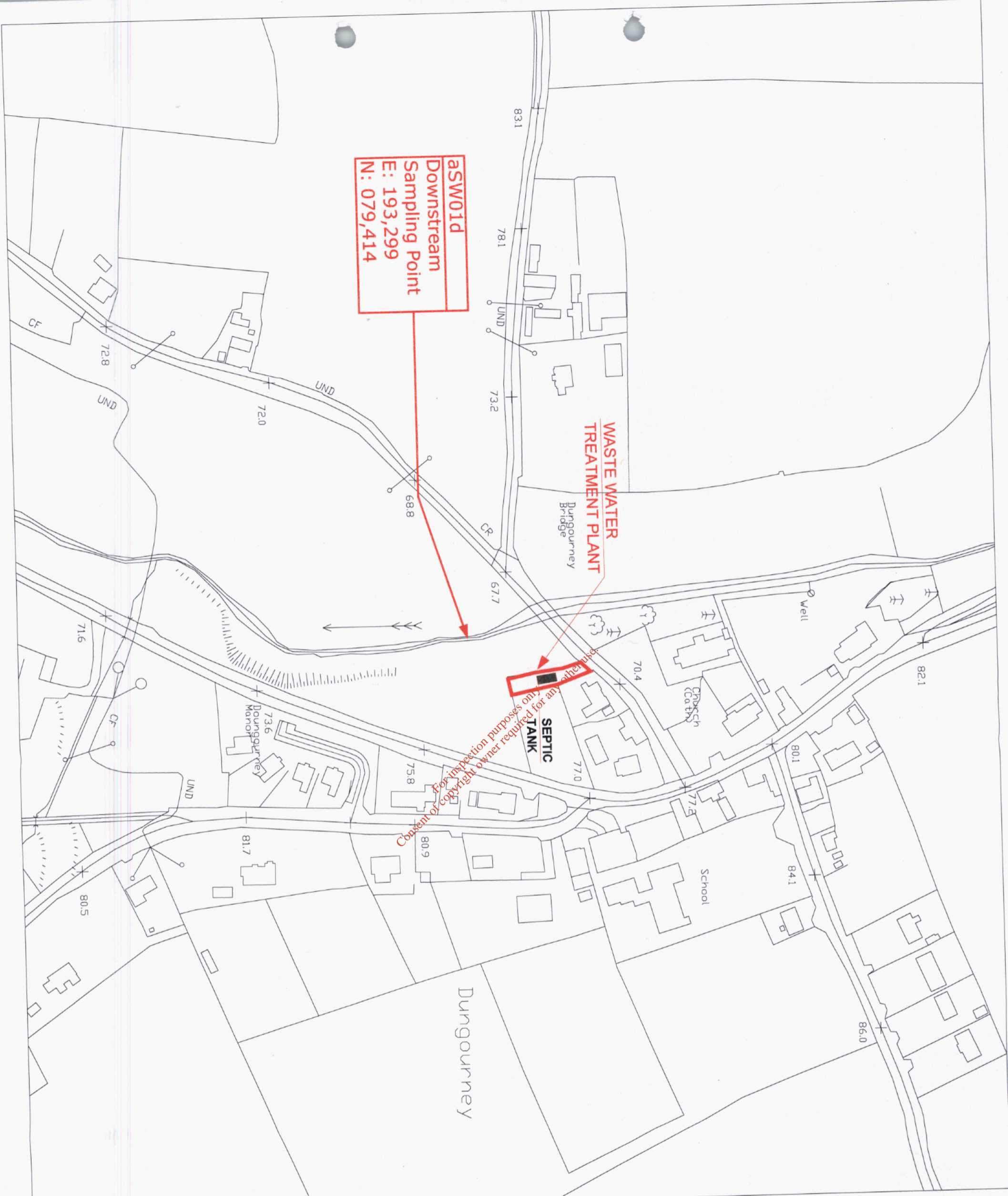
1. This drawing is the property of Cork County Council. It is confidential document and must not be copied, used, or its content divulged without prior written consent.
2. Includes Ordnance Survey Ireland data reproduced under OSI Licence number: Cork County Council CCMA 2004/07. Unauthorised reproduction infringes Ordnance Survey Ireland and Government of Ireland copyright. © Ordnance Survey Ireland, 2004.
3. All levels refer to Ordnance Survey Datum, Malin Head.
4. DO NOT SCALE. use figured dimensions only, if in doubt ask.




CORK COUNTY COUNCIL
 SOUTHERN DIVISION
Niall O'Keefe, B.E. C.Eng. Bar. Ing. F.I.E.M.C.E.
 County Engineer
 County Hall, Cork
Patricia Power,
 Director of Services,
 Area Operations South

Project: DUNGOURNEY WWTP
 WASTE WATER
 DISCHARGE LICENCE APPLICATION

Title: Application Form Attachment B2_Map4 Location Plan of Waste Water Treatment Plant					
Designed: ER	Checked: MH	Scale: 1:2,000 @ A3	Drawing No: B2_Map4		
Drawn: MM	Approved: MH	Date: NOV 09	Sheet: 0		
File Path:					



aSW01d
Downstream
Sampling Point
E: 193,299
N: 079,414

WASTE WATER
TREATMENT PLANT
 Dungourney
 Bridge

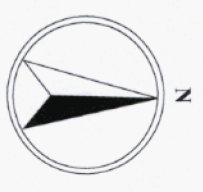
SEPTIC
TANK

For inspection purposes only (no access required for any other purpose)

Dungourney

NOTES:

1. This drawing is the property of Cork County Council. It is a confidential document and must not be copied, used, or its content divulged without prior written consent.
2. Includes Ordnance Survey Ireland data reproduced under OSI Licence number: Cork County Council CCM4 2004/07. Unauthorised reproduction infringes Ordnance Survey Ireland and Government of Ireland copyright. © Ordnance Survey Ireland, 2004.
3. All levels refer to Ordnance Survey Datum, Malin Head.
4. DO NOT SCALE, use figured dimensions only, if in doubt ask.

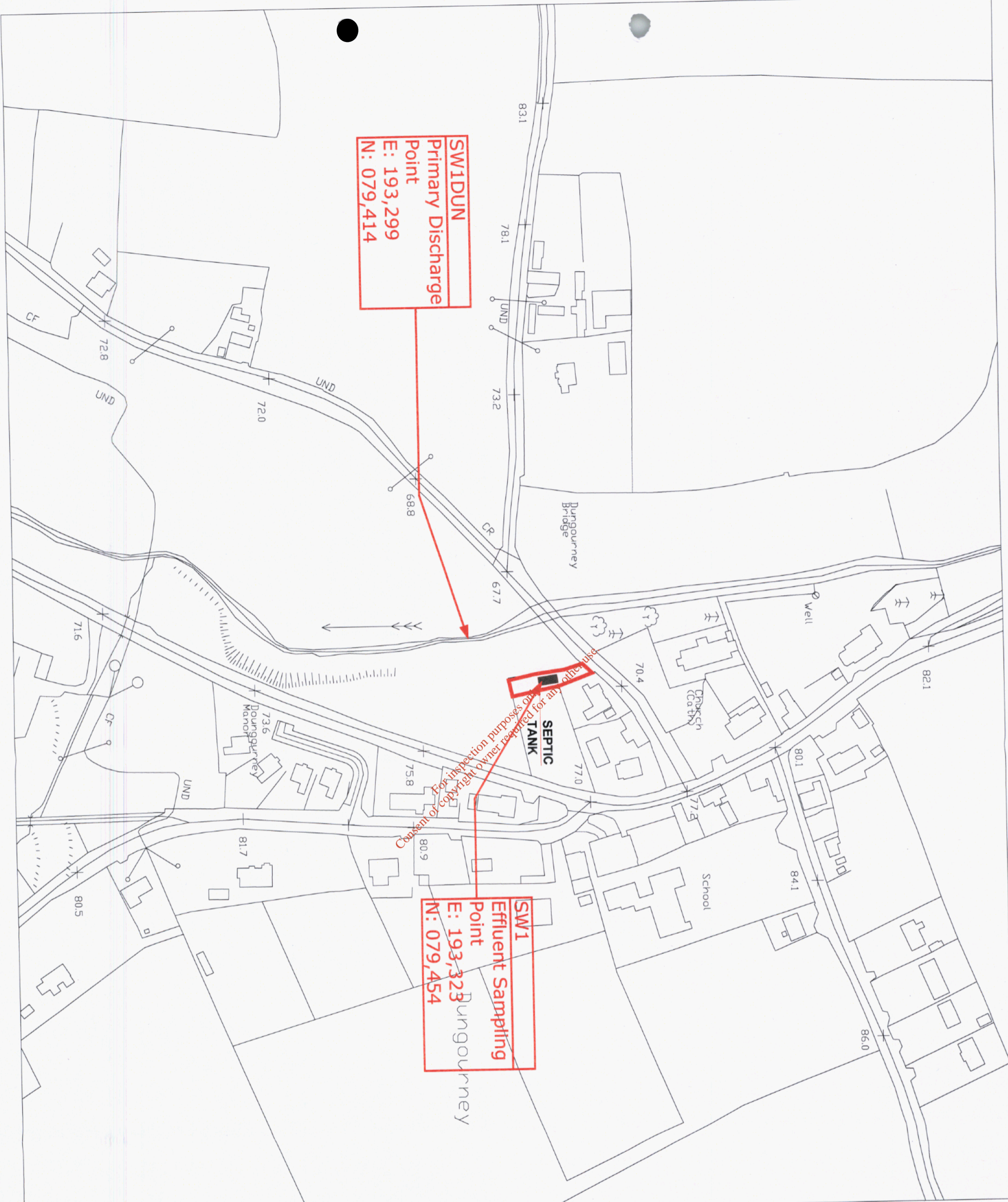


CORK COUNTY COUNCIL
SOUTHERN DIVISION
 Noel O'Keefe, B.E. C. Eng. Eir Ing. F.I.E.L.D.C.E.
 County Engineer
 County Hall, Cork
 Patricia Power,
 District Engineer,
 Area Operations South

Project: **DUNGOURNEY WWTP**
WASTE WATER
DISCHARGE LICENCE APPLICATION

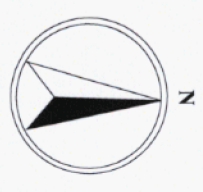
Title: **Application Form**
Attachment B2_Maps
Location of Downstream Monitoring Point

Designed: ER	Checked: MH	Scale: 1:2,000 @ A3	Drawing No: B2_Maps
Drawn: MM	Approved: MH	Date: Nov '09	Sheet: 0
File Path:			Rev: 0




NOTES:

1. This drawing is the property of Cork County Council. It is a confidential document and must not be copied, used, or its content divulged without prior written consent.
2. Includes Ordnance Survey Ireland data reproduced under OSI Licence number: Cork County Council CCMA 2004/07. Unauthorised reproduction infringes Ordnance Survey Ireland and Government of Ireland copyright © Ordnance Survey Ireland, 2004.
3. All levels refer to Ordnance Survey Datum, Malin Head.
4. DO NOT SCALE, use figured dimensions only, if in doubt ask.



Rev.	Date	By	Description



CORK COUNTY COUNCIL
SOUTHERN DIVISION

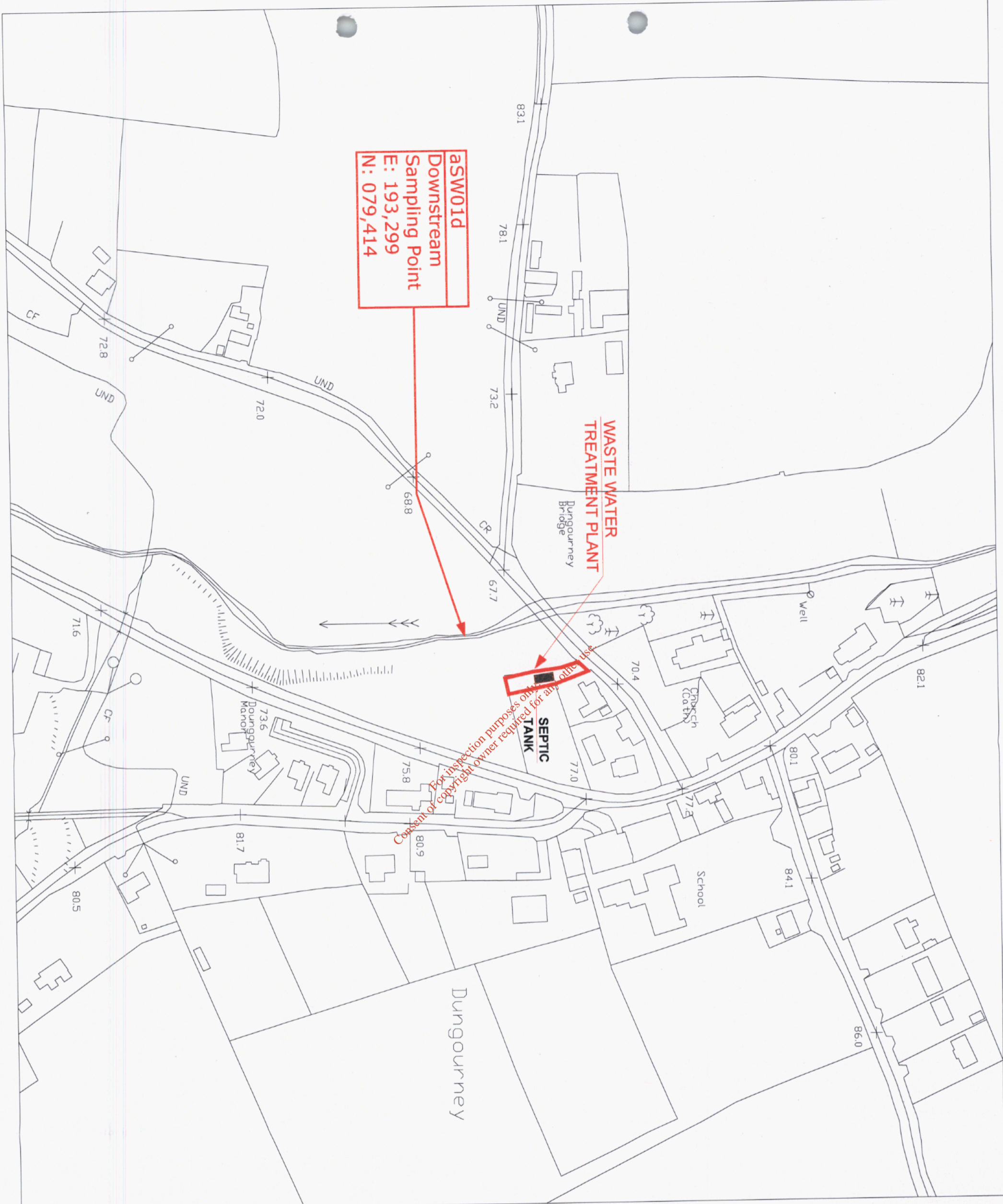
Maid O Keefe, B.E. C. Eng. Barr. Ing. F.I.E.M.C.E.
County Engineer
County Hall, Cork.

Patricia Power,
Director of Services,
Asset Operations South

Project: DUNGOURNEY WWTP
WASTE WATER
DISCHARGE LICENCE APPLICATION

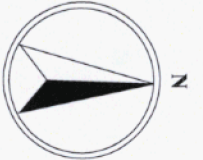
Title: Application Form
Attachment B3, Map6
Location of Primary Discharge Point

Designated	Checked	Scale	Drawing No.
ER	MH	1:2,000 @ A3	B3_Map6
Drawn: MM	Approved: MH	Date: NOV '09	Sheet: 1 of 1
File Path:			Rev: 0




NOTES:

1. This drawing is the property of Cork County Council. It is a confidential document and must not be copied, used, or its content divulged without prior written consent.
2. Includes Ordnance Survey Ireland data reproduced under OSI Licence number: Cork County Council CCMA 2004/07. Unauthorised reproduction infringes Ordnance Survey Ireland and Government of Ireland copyright © Ordnance Survey Ireland, 2004.
3. All levels refer to Ordnance Survey Datum, Malin Head.
4. DO NOT SCALE, use figured dimensions only, if in doubt ask.



Rev.	Date	By	Description

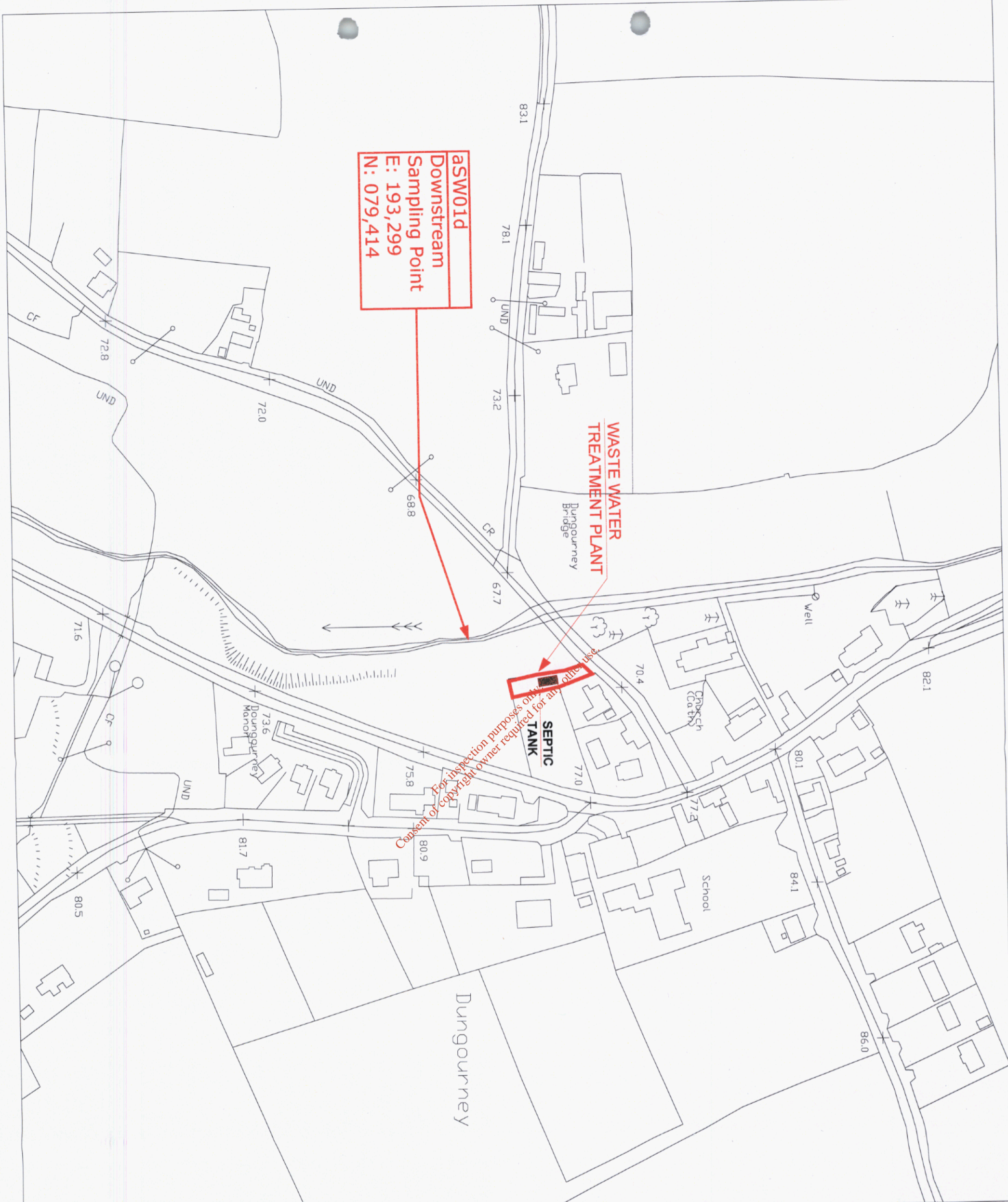

CORK COUNTY COUNCIL
 SOUTHERN DIVISION
Niall O'Keefe, B.E. Civil Engineering
 County Engineer
 County Hall, Cork.
Patricia Power,
 Director of Planning,
 Area Operations South

Project: DUNGOURNEY WWTP
 WASTE WATER
 DISCHARGE LICENCE APPLICATION

Title: Application Form
Attachment B3_Map7
Location of Downstream Monitoring Point

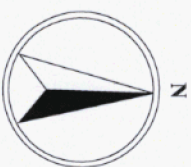
Designed: ER	Checked: MH	Scale: 1:2,000 @ A3	Drawing No: B3_Map7
Drawn: MM	Approved: MH	Date: NOV 09	Rev: 0

File Path: _____ Status: _____



NOTES:

1. This drawing is the property of Cork County Council. It is a confidential document and must not be copied, used, or its content divulged without prior written consent.
2. Includes Ordnance Survey Ireland data reproduced under OSI Licence number: Cork County Council CCMA 2004/07. Unauthorised reproduction infringes Ordnance Survey Ireland and Government of Ireland copyright. © Ordnance Survey Ireland, 2004.
3. All levels refer to Ordnance Survey Datum, Malin Head.
4. DO NOT SCALE, use figured dimensions only, if in doubt ask.



Rev.	Date	By	Description



CORK COUNTY COUNCIL
SOUTHERN DIVISION
Riad Ó Keefe, B.E. Eng. Building F.I.E.M.C.E.
County Hall, Cork
Patricia Power,
Director of Services,
Aire Operáideoir South

Project: DUNGOURNEY WWTP
WASTE WATER
DISCHARGE LICENCE APPLICATION

Title: Application Form
Attachment E2_Map8
Location of Downstream Monitoring Point

Drawn	Checked	Scale	Drawing No.
MM	MH	1:2,000 @ A3	E2_Map8
Approved	Date	Sheet	Rev.
MH	Nov '09	-	0

