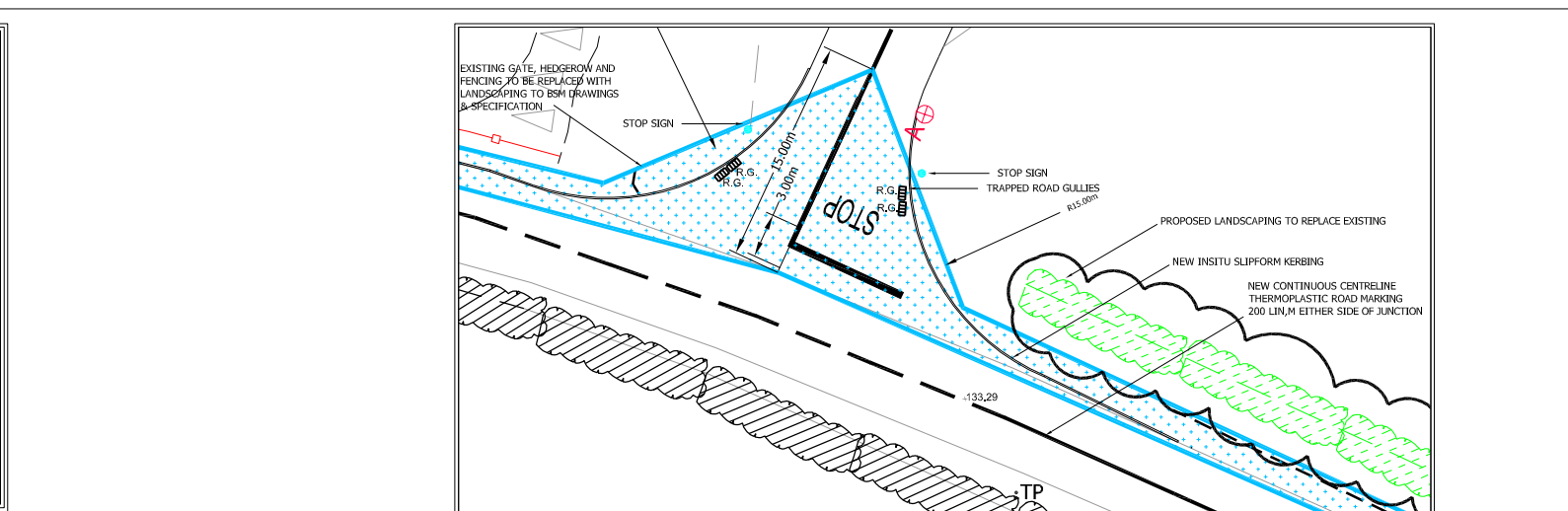
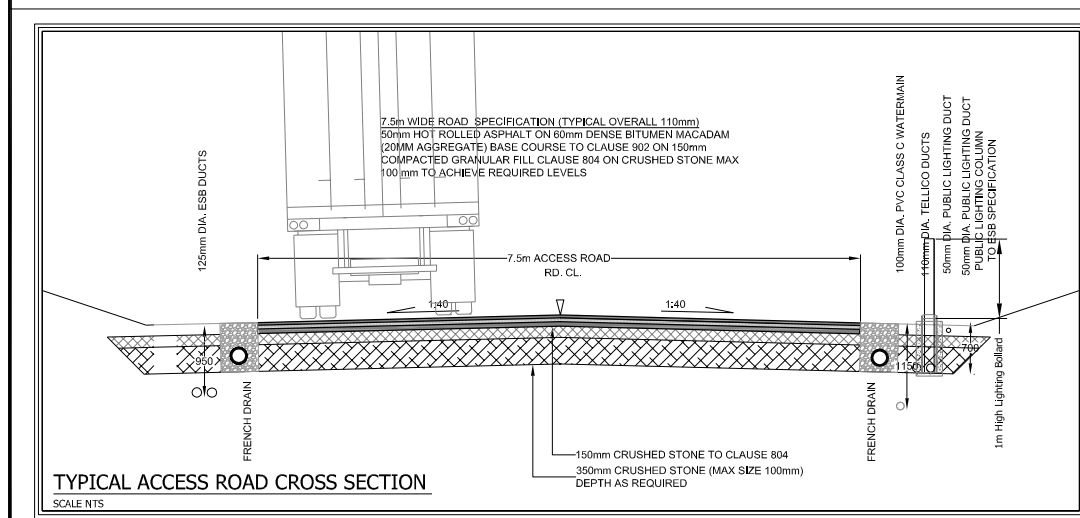
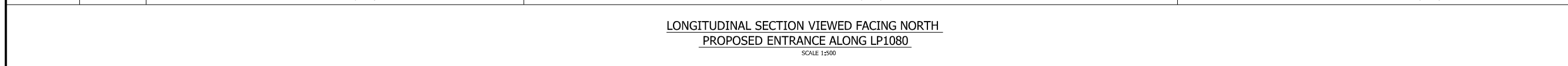


LONGITUDINAL SECTION VIEWED FACING NORTH
PROPOSED ENTRANCE ALONG LP1080
SCALE 1:500

CHAINAGE (m)	EX. GROUND LEVEL (m)	GRADIENT
-173.72m	137.30	GRADIENT 1 : 85 (1.18%)
-158.77m	137.03	
	136.30	GRADIENT 1 : 32 (3.13%)
	136.12	
	135.03	GRADIENT 1 : 21 (4.76%)
	134.73	
	134.18	GRADIENT 1 : 21 (4.76%)
	133.83	
	133.03	GRADIENT 1 : 21 (4.76%)
	132.27	
	130.79	GRADIENT 1 : 21 (4.76%)
	129.72	
	129.21	GRADIENT 1 : 21 (4.76%)
	127.34m	
	126.50	



GENERAL NOTES:

ALL LEVELS RELATE TO MALIN HEAD ORDNANCE DATUM.

ALL LEVELS TO BE CONFIRMED ON SITE BY MAIN CONTRACTOR PRIOR TO COMMENCEMENT.

DRAWINGS TO BE READ IN CONJUNCTION WITH ALL RELEVANT DRAWINGS.

DO NOT SCALE THIS DRAWING - USE FIGURED DIMENSIONS ONLY.

LEGEND:-

	Embankment (Slope Direction)
	Proposed Level
	Existing Ground Level Contour
	Existing Spot Level
	Existing Surface Water
	Existing Road Sign
	Existing Telephone Pole
	Existing Access Gate
	Existing Fence (Various Types)
	Existing Masonry Wall
	Existing Hedgerow
	Public Lighting Columns
	Design light 1m bollard (05211396) or equal and equivalent In ra 7039, 35w metal halide lamp, c/w Internal cowl accessory (a0311) to control spill light to the rear.
	Hatched Area Denotes 3m x 160m Sight Line / Visibility Display

01	WASTE LICENCE APPLICATION	10.12.10	4 Projects
ver.	amendment	date,	issued to.

Prepared For: Murphy Environmental Hollywood Ltd

Client: **Murphy Environmental Hollywood Ltd**

Project: **MEHL INTEGRATED WASTE MANAGEMENT FACILITY**

Location: **HOLLYWOOD GREAT, NAG'S HEAD NAUL, CO. DUBLIN**

Title: **PROPOSED ACCESS ENTRANCE LAYOUT**

Project Name: PP Drawing No.: 06 File Name: PP_WLA_06_01
Study Name: WLA Version No.: 01
Section: - Date: 10 Dec. 2010
WYG Job Number: C007831 SCALE: A1& A3 (Varies)
Created By: CF Reviewed By: JD Signed Off By: HB

Prepared by: Old Bridge House, Strand Street, Athlone, Co. Westmeath.
Tel: (090) 6474264 Fax: (090) 6474822 E-mail: athlone@wyg.ie

WYG (Engineering) Ireland Ltd.