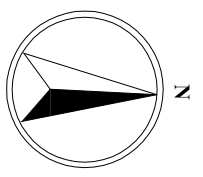





NOTES:

1. This drawing is the property of Cork County Council. It is a confidential document and must not be copied, used, or its content divulged without prior written consent.
2. Includes Ordnance Survey Ireland data reproduced under OSI Licence number: Cork County Council/CMA 2004/07. Unauthorised reproduction infringes Ordnance Survey/Ireland and Government of Ireland copyright. © Ordnance Survey Ireland, 2004.
3. All levels refer to Ordnance Survey Datum, Malin Head.
4. DO NOT SCALE, use figured dimensions only, if in doubt ask.

AGGLOMERATION BOUNDARY



| Rev | Date | By | Description |
|-----|------|----|-------------|
| | | | |
| | | | |
| | | | |



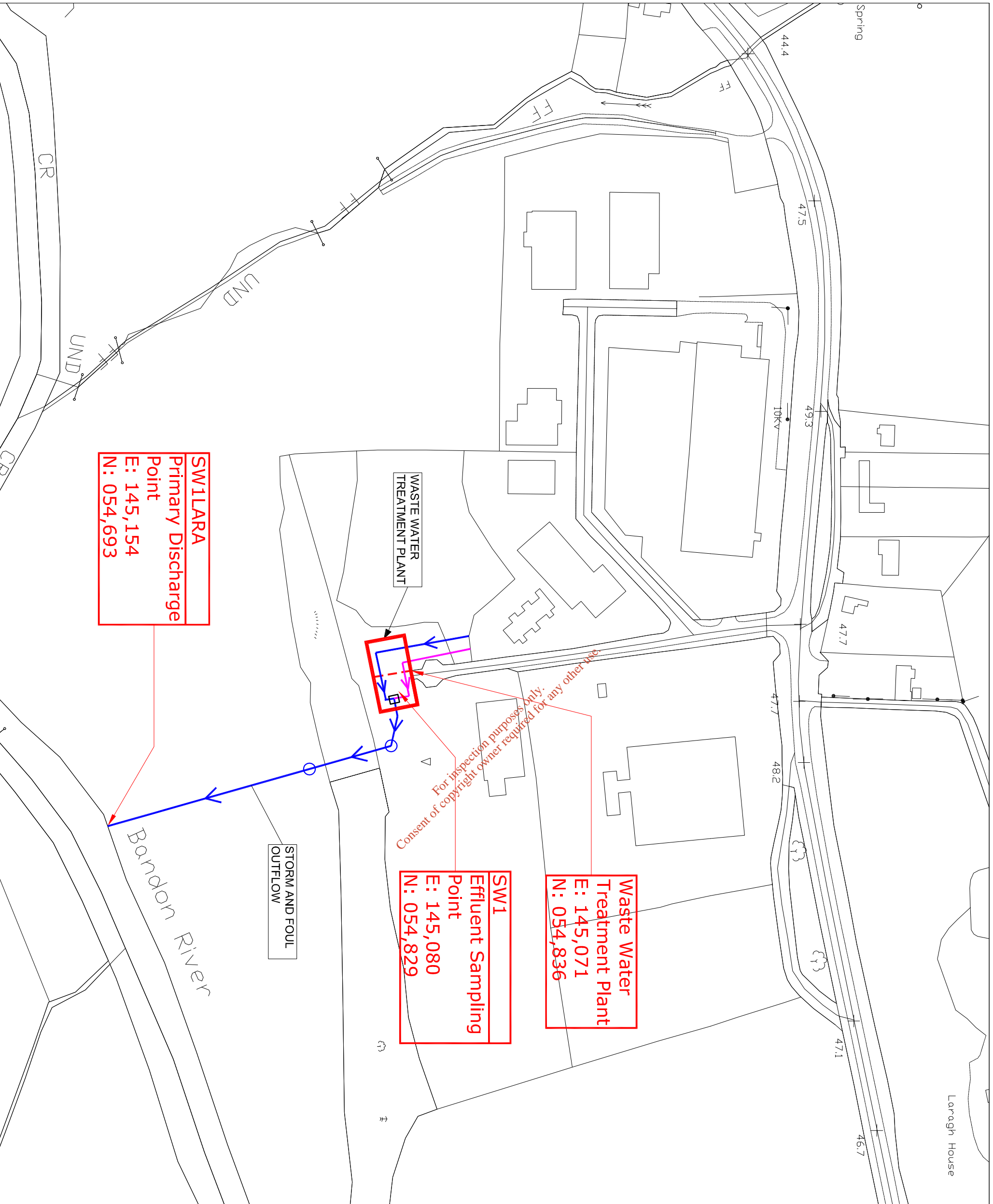
CORK COUNTY COUNCIL
SOUTHERN DIVISION

Niall O Keefe, B.E. Chief Executive
County Hall, Cork.

Patricia Power, Director of Services
Area Operations South

Project: **BANDON IDA LARAGH WWTP**
WASTE WATER DISCHARGE LICENCE APPLICATION

| | | | |
|----------------------------------|--------------|---------------------|---------------------|
| Title: Application Form | | | |
| Attachment B1_Map3 | | | |
| Agglomeration Boundary Served By | | | |
| Waste Water Treatment Works | | | |
| Designed: MS | Checked: MH | Scale: 1:2,000 @ A3 | Drawing No: B1_Map3 |
| Drawn: MM | Approved: MH | Date: NOV 09 | Status: 0 |
| File Path: | | | Rev: 0 |



SW1LARA
Primary Discharge
Point
E: 145,154
N: 054,693

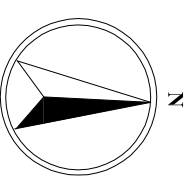
SW1
Effluent Sampling
Point
E: 145,080
N: 054,829

Waste Water
Treatment Plant
E: 145,071
N: 054,836

*For inspection purposes only.
 Consent of copyright owner required for any other use.*

NOTES:

1. This drawing is the property of Cork County Council. It is a confidential document and must not be copied, used, or its content divulged without prior written consent.
2. Includes Ordnance Survey Ireland data reproduced under OSI Licence number: Cork County Council/CMA 2004/07. Unauthorised reproduction infringes Ordnance Survey/Ireland and Government of Ireland copyright. © Ordnance Survey Ireland, 2004.
3. All levels refer to Ordnance Survey Datum, Malin Head.
4. DO NOT SCALE, use figured dimensions only, if in doubt ask.



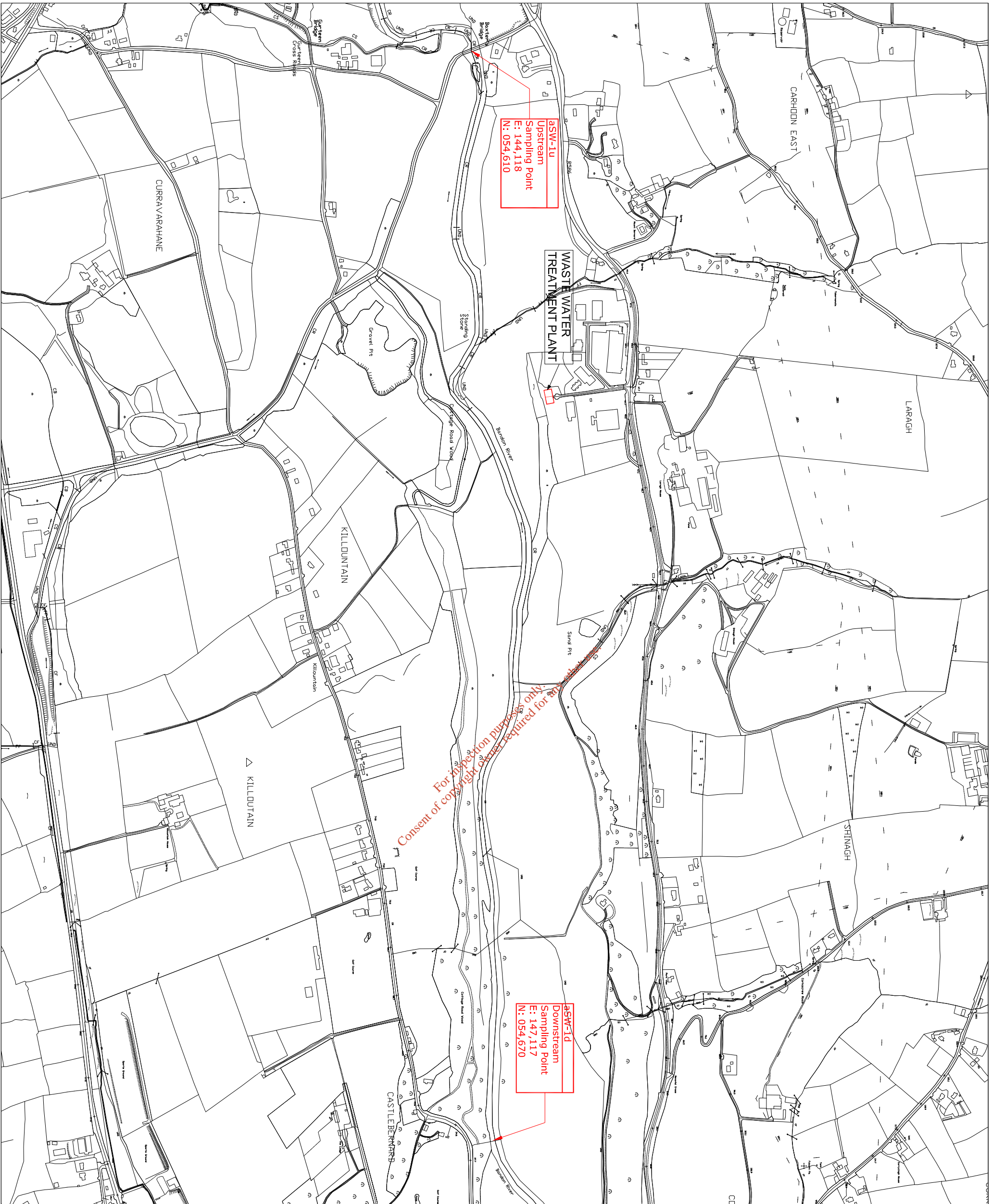

CORK COUNTY COUNCIL
SOUTHERN DIVISION
 Noel O Keefe, B.E. Chief Executive
 County Engineer
 County Hall, Cork.
 Patricia Power,
 Director of Services,
 Area Operations South

Project: **BANDON IDA LARAGH WWTP**
WASTE WATER
DISCHARGE LICENCE APPLICATION

Title: **Application Form**
Attachment B2_Map4
Location Plan of Waste Water Treatment Plant

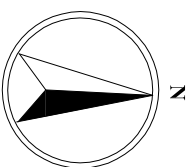
| | | | |
|--------------|--------------|---------------------|---------------------|
| Designed: MS | Checked: MH | Scale: 1:2,000 @ A3 | Drawing No: B2_Map4 |
| Drawn: MM | Approved: MH | Date: Nov 09 | Status: 0 |
| File Path: | | | Rev: 0 |

| Rev. | Date | By | Description |
|------|------|----|-------------|
| | | | |
| | | | |
| | | | |



NOTES:

1. This drawing is the property of Cork County Council. It is a confidential document and must not be copied, used, or its content divulged without prior written consent.
2. Includes Ordnance Survey Ireland data reproduced under OSI Licence number: Cork County Council/CMA 2004/07. Unauthorised reproduction infringes Ordnance Survey Ireland and Government of Ireland copyright. © Ordnance Survey Ireland, 2004.
3. All levels refer to Ordnance Survey Datum, Malin Head.
4. DO NOT SCALE, use figured dimensions only, if in doubt ask.



CORK COUNTY COUNCIL
SOUTHERN DIVISION

Niall O Keefe, B.E. Chief Executive
County Hill, Cork.

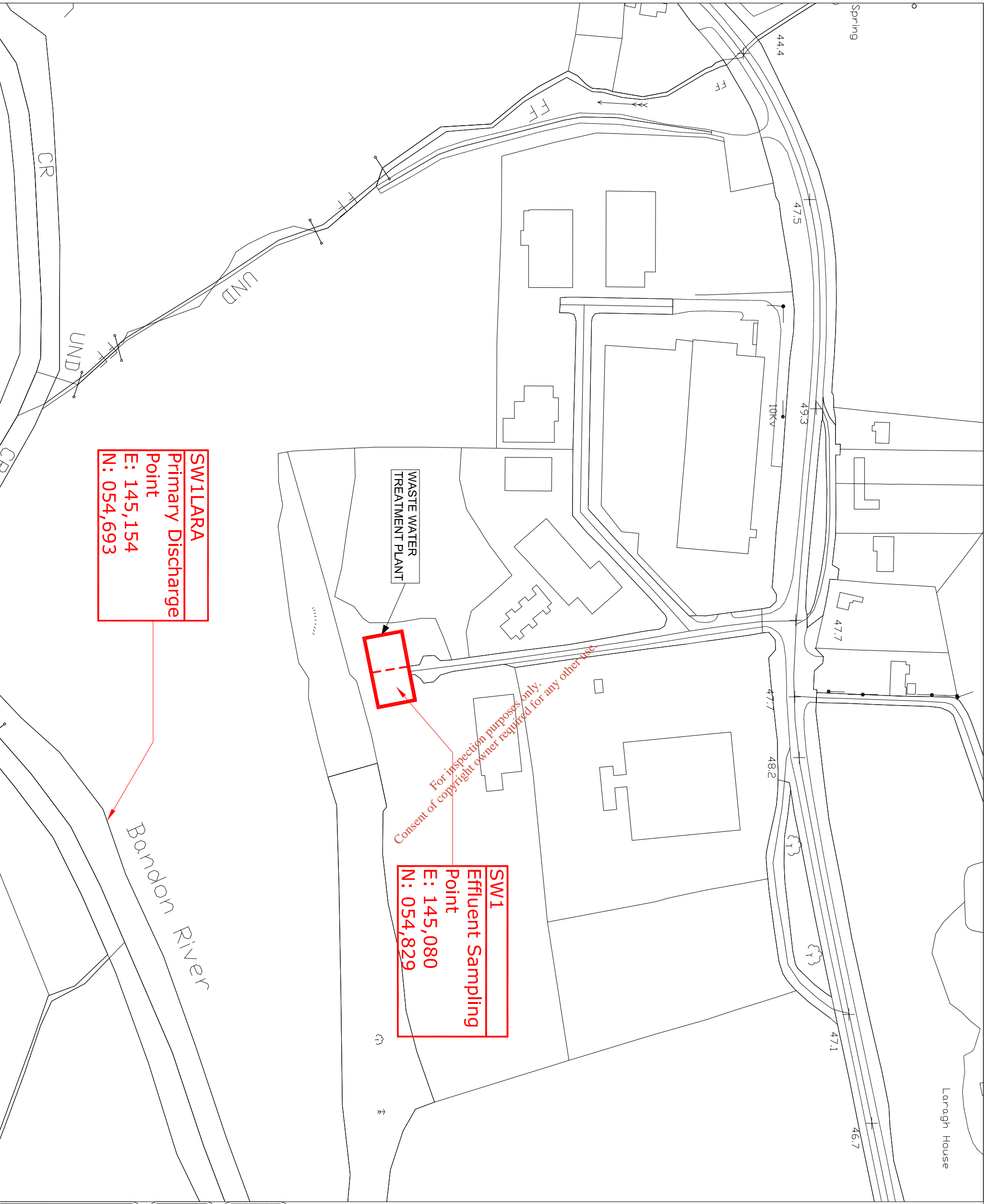
Patricia Power,
Director of Services,
Area Operations South

Project: **BANDON IDA LARAGH WWTWP**
WASTE WATER
DISCHARGE LICENCE APPLICATION

Title: Application Form
Attachment B2_Maps
Location of Upstream & Downstream
Monitoring Points

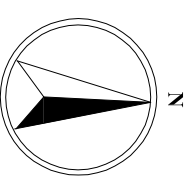

| | | | |
|--------------|--------------|----------------------|---------------------|
| Designed: MS | Checked: MH | Scale: 1:10,000 @ A3 | Drawing No: B2_Maps |
| Drawn: MM | Approved: MH | Date: NOV 09 | Rev: 0 |
| File Path: | Status: _ | | |

| Rev | Date | By | Description |
|-----|------|----|-------------|
| | | | |
| | | | |
| | | | |



NOTES:

1. This drawing is the property of Cork County Council. It is a confidential document and must not be copied, used, or its content divulged without prior written consent.
2. Includes Ordnance Survey Ireland data reproduced under OSI Licence number: Cork County Council/CMA 2004/07. Unauthorised reproduction infringes Ordnance Survey/Ireland and Government of Ireland copyright. © Ordnance Survey Ireland, 2004.
3. All levels refer to Ordnance Survey Datum, Malin Head.
4. DO NOT SCALE, use figured dimensions only, if in doubt ask.

CORK COUNTY COUNCIL
SOUTHERN DIVISION

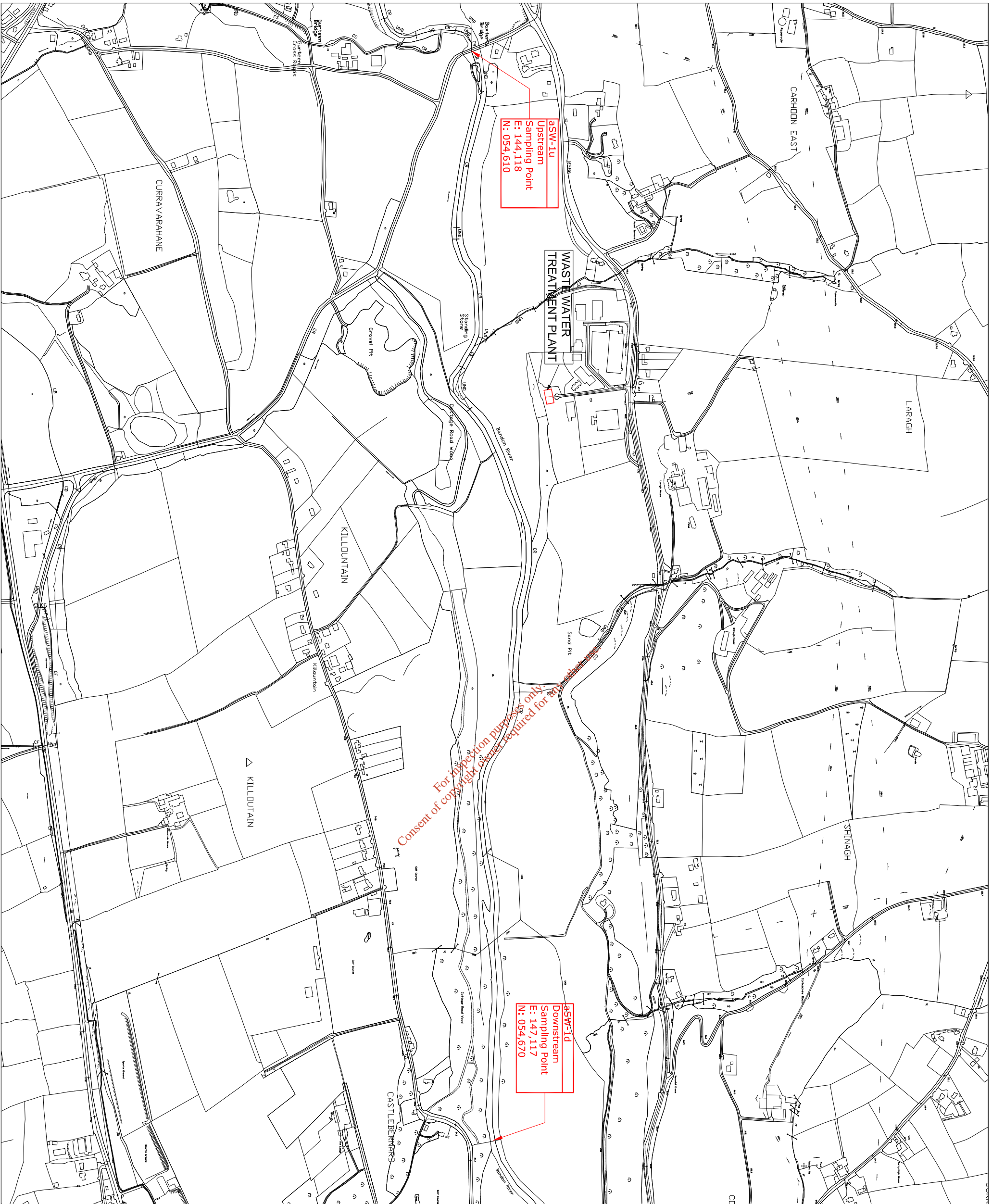
Niall O'Keefe, B.E. Chief Executive
County Engineer
County Hall, Cork.

Patricia Power,
Director of Services,
Area Operations South

Project: **BANDON IDA LARAGH WWTP**
WASTE WATER
DISCHARGE LICENCE APPLICATION

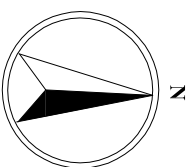
Title: Application Form
Attachment B3_Map6
Location of Primary Discharge Point

| | | | |
|--------------|--------------|---------------------|---------------------|
| Designed: MS | Checked: MH | Scale: 1:2,000 @ A3 | Drawing No: B3_Map6 |
| Drawn: MM | Approved: MH | Date: Nov 09 | Status: 0 |
| File Path: | | | Rev: 0 |



NOTES:

1. This drawing is the property of Cork County Council. It is a confidential document and must not be copied, used, or its content divulged without prior written consent.
2. Includes Ordnance Survey Ireland data reproduced under OSI Licence number: Cork County Council/CMA 2004/07. Unauthorised reproduction infringes Ordnance Survey Ireland and Government of Ireland copyright. © Ordnance Survey Ireland, 2004.
3. All levels refer to Ordnance Survey Datum, Malin Head.
4. DO NOT SCALE, use figured dimensions only, if in doubt ask.



CORK COUNTY COUNCIL
SOUTHERN DIVISION

Niall O'Keefe, B.E. Chief Executive
County Hill, Cork.

Patricia Power,
Director of Services,
Area Operations South

Project: **BANDON IDA LARAGH WWT
WASTE WATER
DISCHARGE LICENCE APPLICATION**

Title: **Application Form
Attachment B3_Map7
Location of Upstream & Downstream
Monitoring Points**

| | | | |
|--------------|--------------|----------------------|---------------------|
| Designed: MS | Checked: MH | Scale: 1:10,000 @ A3 | Drawing No: B3_Map7 |
| Drawn: MM | Approved: MH | Date: NOV 09 | Status: 0 |

| Rev. | Date | By | Description |
|------|------|----|-------------|
| | | | |
| | | | |
| | | | |