

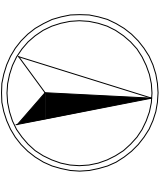
BALLYCOTTON BAY
Bá Bhaile Choitín

NOTES:


1. This drawing is the property of Cork County Council. It is a confidential document and must not be copied, used, or its content divulged without prior written consent.
2. Includes Ordnance Survey Ireland data reproduced under OSI Licence number: Cork County Council/CMA 2004/07. Unauthorised reproduction infringes Ordnance Survey/Ireland and Government of Ireland copyright. © Ordnance Survey Ireland, 2004.
3. All levels refer to Ordnance Survey Datum, Malin Head.
4. DO NOT SCALE, use figured dimensions only, if in doubt ask.



Key Map
Not to Scale
OS Numbers: 2006 1806



Rev.	Date	By	Description



CORK COUNTY COUNCIL
SOUTHERN DIVISION

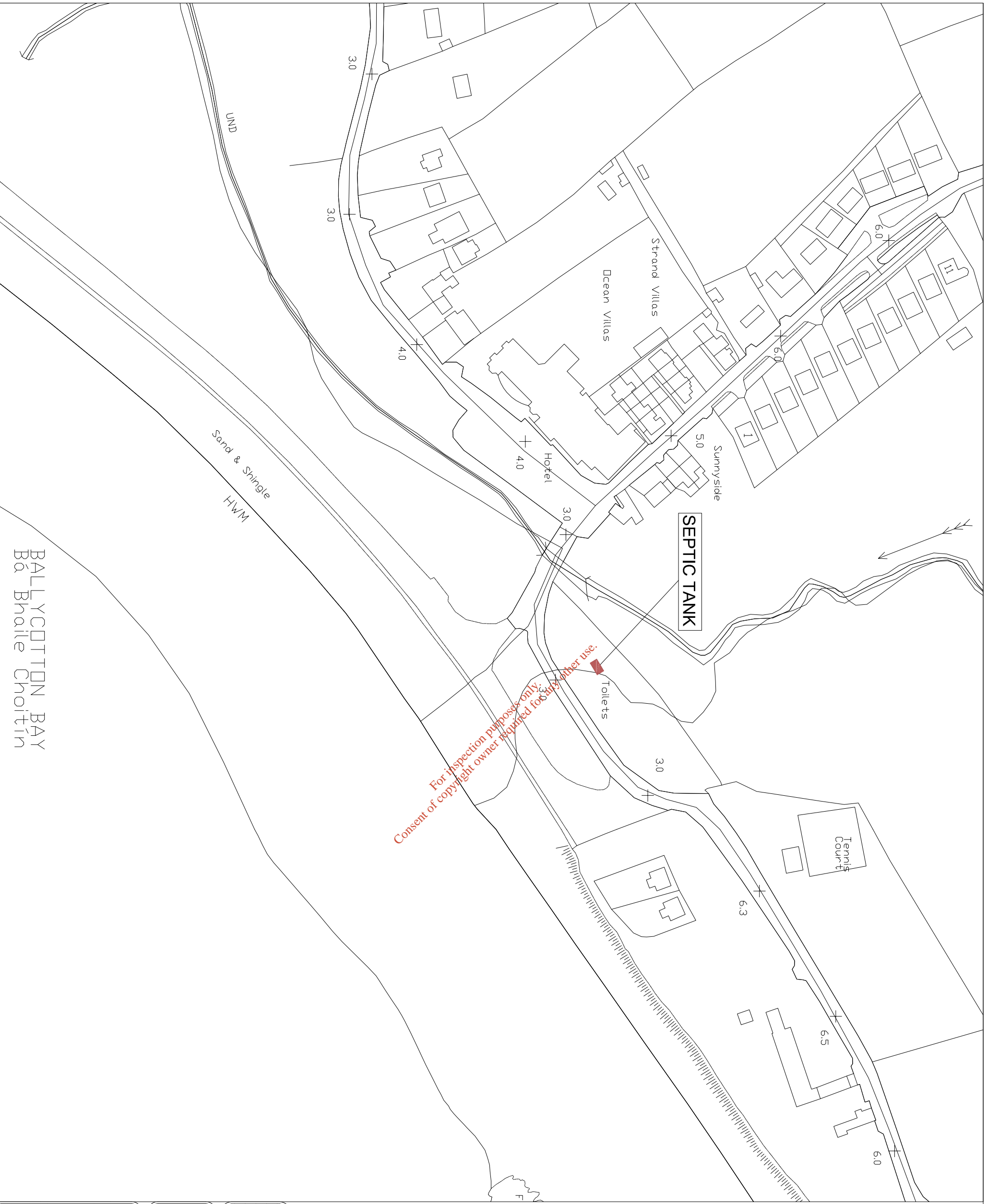
Niall O Keefe, B.E. Chief Executive
County Hill, Cork.

Patricia Power,
County Engineer
Director of Services
County Hill, Cork.
Area Operations South

Project: GARRYVOE WWTP
WASTE WATER
DISCHARGE LICENCE APPLICATION

Title: Application Form
Attachment A1_Map1
Location Plan of Waste Water Treatment Plant

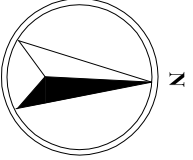

Designed: ER	Checked: MH	Scale: 1:2,000 @ A3	Drawing No: A1_Map1
Drawn: MM	Approved: MH	Date: Nov 09	Rev: 0
File Path:	Status: -		



BALLYCOTTON BAY
Bá Bhaile Choitín

NOTES:

1. This drawing is the property of Cork County Council. It is a confidential document and must not be copied, used, or its content divulged without prior written consent.
2. Includes Ordnance Survey Ireland data reproduced under OSI Licence number: Cork County Council/CMA 2004/07. Unauthorised reproduction infringes Ordnance Survey/Ireland and Government of Ireland copyright. © Ordnance Survey Ireland, 2004.
3. All levels refer to Ordnance Survey Datum, Malin Head.
4. DO NOT SCALE, use figured dimensions only, if in doubt ask.

CORK COUNTY COUNCIL
SOUTHERN DIVISION

Niall O Keefe, B.E. Chief Executive
County Hill, Cork.

Patricia Power,
County Engineer
Director of Services
Area Operations South

Project: **GARRYVOE WWTP**
WASTE WATER
DISCHARGE LICENCE APPLICATION

Title: Application Form
Attachment A1_Map2
Location Plan of WWTP

Designed: ER	Checked: MH	Scale: 1:2,000 @ A3	Drawing No: A1_Map2
Drawn: MM	Approved: MH	Date: Nov 09	Status: 0
File Path:			Rev: 0

Rev.	Date	By	Description