


NOTES:

This map is the property of Cork County Council. It is a confidential document and must not be copied, used, or its contents divulged without the Council's prior written consent.

Drainage Survey Ireland data reproduced under OSI Licence number: Cork County Council CDMA 2004/07. Unauthorised reproduction infringes Drainage Survey Ireland and Government of Ireland © Drainage Survey Ireland

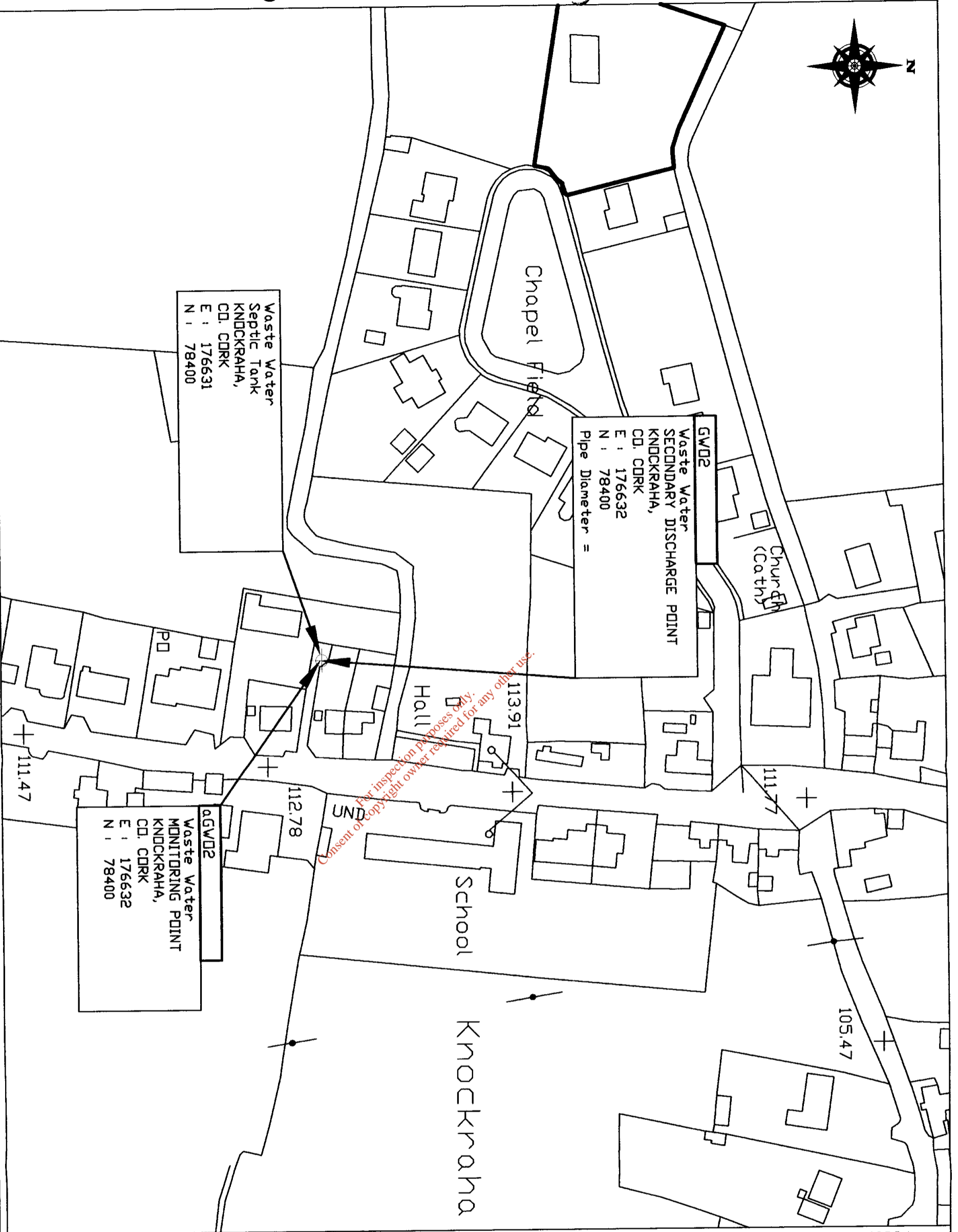



CORK COUNTY COUNCIL
 South Cork Division
 County Hall,
 Carrigrohane Rd.,
 Cork.
 Tel: 081-4970991
 Fax: 081-4975581

Bar	By	Date	Description

N.O'Keefe, B.Eng., C.Eng., Eur. Ing., F.I.E.I., M.I.C.E.
 County Engineer,
 County Hall, Cork
 P. Power
 Director of Services
 South Cork.

Project: CERTIFICATE OF AUTHORISATION APPLICATION
 Title: B4 - Location of Secondary Discharge Point
 Location: Chapel Field, Knockraha, Co. Cork
 Surveyed: J.S./T.M.M. (Checked: G.O'H.)
 Original Scale: 1:2500
 Drawing No: B4-MOPB
 Date: Dec. 2008




NOTES:

This map is the property of Cork County Council. It is a confidential document and must not be copied, used, or its contents divulged without the Council's prior written consent.

Drainage Survey Ireland data reproduced under DSI Licence number Cork County Council CDMA 2004/07. Unauthorised reproduction infringes Drainage Survey Ireland and Government of Ireland © Drainage Survey Ireland

Secondary discharge and monitoring point



CORK COUNTY COUNCIL
 South Cork Division
 County Hall,
 Carrigrohane Rd.,
 CORK.
 Tel: 021-4978881
 Fax: 021-4978881

No	By	Date	Description

N.O'Keefe, B.Eng., C.Eng., Eur. Ing., F.I.E.I., M.I.C.E.
 County Engineer
 County Hall, Cork
 P. Power
 Director of Services
 South Cork.

Project: CERTIFICATE OF AUTHORIZATION APPLICATION
 Title: B4-Location of Secondary Discharge Point
 Location: Chapel Field, Knockraha, Co. Cork
 Drawn: J.S./T.M.O.I. Checked: G.O'E. Original Scale: 1:1250
 Date: Dec. 2009
 Drawing No: B4-MAPS