


GOGGANSTOWN

NOTES:
 This map is the property of Cork County Council. It is a confidential document and must not be copied, used, or its contents divulged without the Council's prior written consent.
 Ordnance Survey Ireland data reproduced under OSI Licence number: Cork County Council CCM 2004/07. Unauthorised reproduction infringes Ordnance Survey Ireland and Government of Ireland. © Ordnance Survey Ireland

CORK COUNTY COUNCIL
 South Cork Division
 County Hall,
 Carrigrohane Rd.,
 Cork.
 Tel: 021-4876861
 Fax: 021-4876381

Rev	By	Date	Description

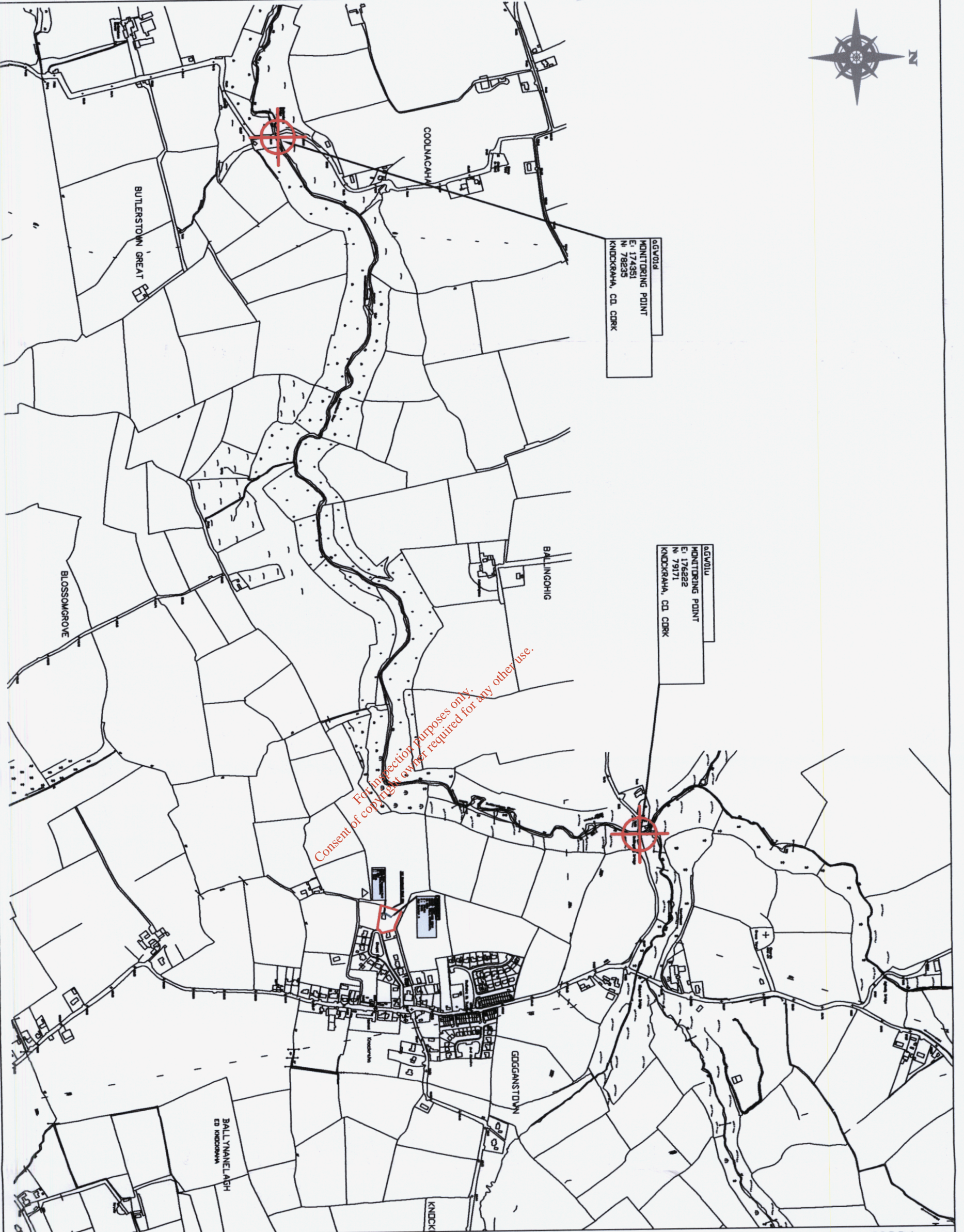
N.O'Keefe, B.Eng., C.Eng., Eur. Ing., F.I.E.L., M.I.C.E.
 County Engineer
 County Hall, Cork
 P. Power
 Director of Services
 South Cork.

Project: CERTIFICATE OF AUTHORISATION APPLICATION
Title: B3 - Primary Discharge Point
 Location: Chapel Field, Knockraha, Co. Cork
 Surveyed: I.S./TMGM
 Drawn: TMGM
 Checked: G.O'H.
 Approved: G.O'H.
 Date: Dec. 2008
 Original Scale: 1:2500
 Drawing No: B3-MAPS



OGV01d
MONITORING POINT
E: 174331
N: 78233
KNOCKRAHA, CO. CORK

OGV01u
MONITORING POINT
E: 176222
N: 79171
KNOCKRAHA, CO. CORK



NOTES:

This map is the property of Cork County Council. It is a confidential document and must not be copied, used, or its contents divulged without the Council's prior written consent.

Drainage Survey Ireland data reproduced under ISI Licence number: Cork County Council CMA 2004/07. Unauthorised reproduction infringes Drainage Survey Ireland and Government of Ireland. © Drainage Survey Ireland

⊕ Upstream and downstream monitoring points



CORK COUNTY COUNCIL
South Cork Division
County Hall,
Carrigrohane Rd.,
Cork.
Tel. 021-4878861
Fax 021-4878881

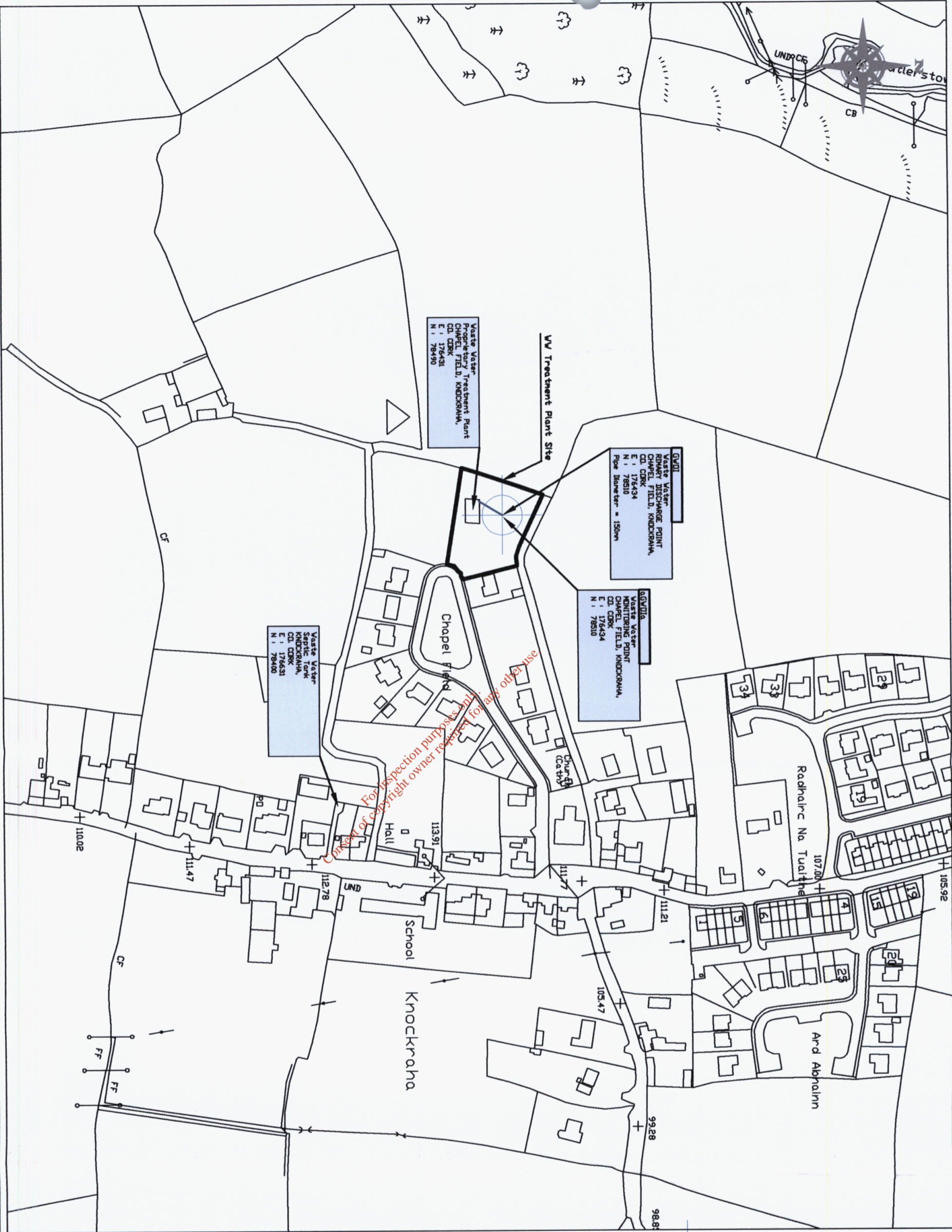
Rev	By	Date	Description

N.O'Keefe, B.Eng., C.Eng., Eur. Ing., F.I.E.L., M.I.C.E.
County Engineer
County Hall, Cork
P. Power
Director of Services
South Cork.

Project: CERTIFICATE OF AUTHORISATION APPLICATION
Title: B3-Primary Discharge Point
Location: Chapel Field, Knockraha, Co. Cork
Drawn: J.S./T.M.M. Checked: G.O.H. Original Scale: 1:10000
Date: Dec. 2009
Drawing No: B3-MAP6



CORK COUNTY COUNCIL
 South Cork Division
 County Hall,
 Carrigrohane Rd.,
 Cork.
 Tel. 021-4276661
 Fax 021-4276681



Rev	By	Date	Description

N.O'Keefe, B.Eng., C.Eng., Eurling, F.I.E.I., M.I.C.E.,
 County Engineer
 County Hall, Cork
 P.Power
 Director of Services
 South Cork.

Project: CERTIFICATE OF AUTHORISATION APPLICATION
 Title: B3-Primary Discharge Point
 Location: Chapel Field, Knockraha, Co. Cork
 Surveyed: J.S./T.M.O. Checked: G.O.H. Original Scale: 1:2500
 Drawn: T.M.O. Approved: G.O.H. Drawing No.: B3-MaP7
 Signed: Date: Dec. 2009

NOTES:
 This map is the property of Cork County Council. It is a confidential document and must not be copied, used, or its contents divulged without the Council's prior written consent.
 Ordnance Survey Ireland data reproduced under OSI Licence number: Cork County Council COMA 2004/07.
 Unauthorised reproduction infringes Ordnance Survey Ireland and Government of Ireland. © Ordnance Survey Ireland

Primary discharge and monitoring point