

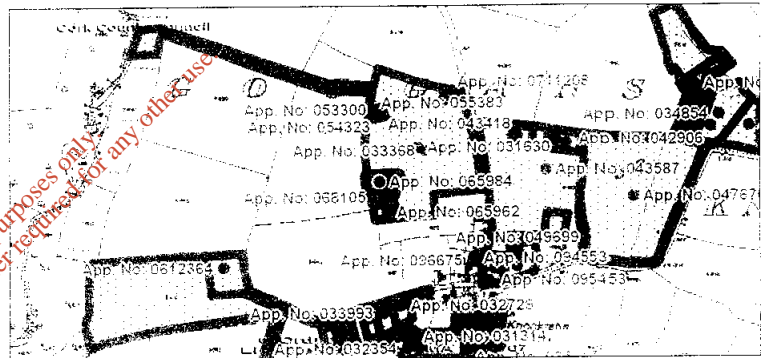
Cork Base Map

CCC Heritage Data

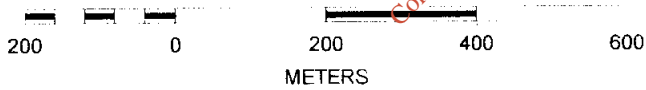
Archaeological Investigations (Macroon,...

Planning Control

- Planning Points (0 - 40,000)
 - CorkCoCo
 - TownCouncil
- Planning Sites (1,000 - 40,000) (2)
 - CorkCoCo



SCALE 1 : 10,103



Planning Application Details

Application Details

File Number: 065984
Local Authority: Cork County Council
Engineering Area: 18
Planner: Rosie O'Donnell
Name: Joe Hallissey Developments Ltd

Development Address: Site No 32
Radharc na Tuaithe
Gogganstown
Knockraha

Application Status

Date Received: 30/03/2006 Submissions By: 03/05/2006
Due Date: 24/05/2006
Decision: CONDITIONAL Decision Date (MO): 24/05/2006
Application Status: APPLICATION FINALISED
Grant Date: 29/06/2006

Application Type

Type: PERMISSION
Development Description: Retention of alterations to elevations and extension to dwellinghouse

Other Information

Further Info. Requested: n/a
Further Info. Received: n/a
Number of Appeals: 0
Report File Location: --
Functional Areas: South Cork

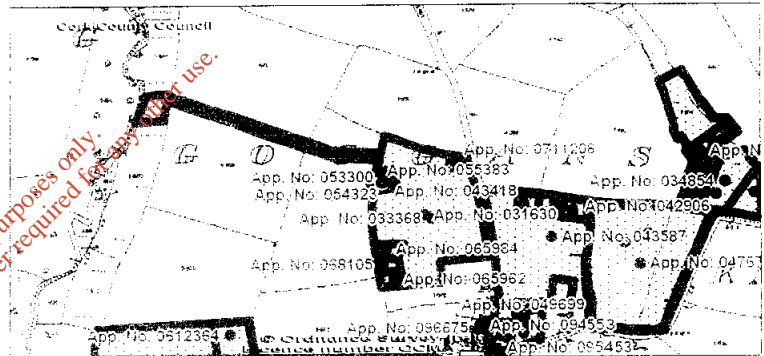
Cork Base Map

CCC Heritage Data

Archaeological Investigations (Macroon,...

Planning Control

- Planning Points (0 - 40,000)
 - CorkCoCo
 - TownCouncil
- Planning Sites (1,000 - 40,000) (2)
 - CorkCoCo



SCALE 1 : 10,104



Planning Application Details

Application Details

File Number: 055383
Local Authority: Cork County Council
Engineering Area: 18
Planner: Rosie O'Donnell
Name: David O'Driscoll

Development Address: Gogganstown
Knockraha

Application Status

Date Received: 27/07/2005 Submissions By: 30/08/2005
Due Date: 04/12/2005
Decision: CONDITIONAL Decision Date (MO): 05/12/2005
Application Status: APPLICATION FINALISED
Grant Date: 10/01/2006

Application Type

Type: PERMISSION
Development Description: Dwelling

Other Information

Further Info. Requested: 16/09/2005
28/10/2005

Further Info. Received: 05/10/2005
07/11/2005

Number of Appeals: 0
Report File Location: --
Functional Areas: South Cork

Planning Application Details

Application Details

File Number: 055193
Local Authority: Cork County Council
Engineering Area: 18
Planner: Rosie O'Donnell
Name: O'Leary & O'Sullivan Developments Ltd

Development Address: Gogganstown
Knockraha

Application Status

Date Received: 20/07/2005 Submissions By: 23/08/2005
Due Date: 13/09/2005
Decision: CONDITIONAL Decision Date (MO): 13/09/2005
Application Status: APPLICATION FINALISED
Grant Date: n/a

Application Type

Type: PERMISSION
Development Description: Installation of waste water treatment plant to cater for
Knockraha Village

Other Information

Further Info. Requested: n/a
Further Info. Received: n/a
Number of Appeals: 1
Report File Location: --
Functional Areas: South Cork

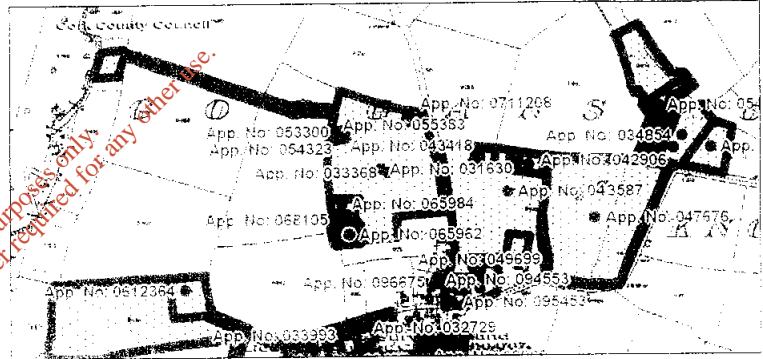
Cork Base Map

CCC Heritage Data

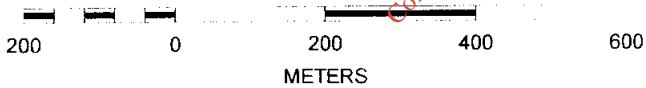
Archaeological Investigations (Macroom,...

Planning Control

- Planning Points (0 - 40,000)
 - CorkCoCo
 - TownCouncil
- Planning Sites (1,000 - 40,000) (2)
 - CorkCoCo



SCALE 1 : 10,103



Planning Application Details

Application Details

File Number: 065962
Local Authority: Cork County Council
Engineering Area: 18
Planner: Rosie O'Donnell
Name: Joe Hallissey Developments Ltd

Development Address: Site No.34
Radharc na Tuaithe
Gogganstown
Knockraha

Application Status

Date Received: 30/03/2006 Submissions By: 03/05/2006
Due Date: 24/05/2006
Decision: CONDITIONAL Decision Date (MO): 24/05/2006
Application Status: APPLICATION FINALISED
Grant Date: 29/06/2006

Application Type

Type: PERMISSION
Development Description: Retention of alterations to elevations and single storey extension to dwellinghouse

Other Information

Further Info. Requested: n/a
Further Info. Received: n/a
Number of Appeals: 0
Report File Location: --
Functional Areas: South Cork

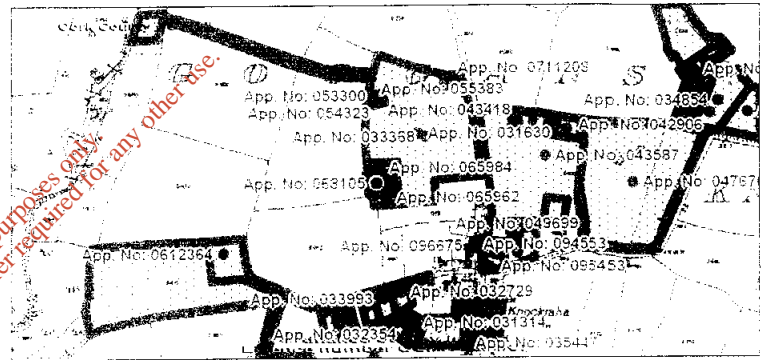
Cork Base Map

CCC Heritage Data

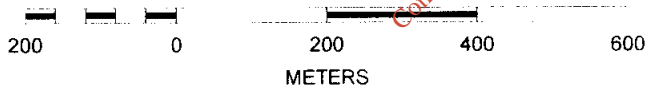
Archaeological Investigations (Macroroom,...

Planning Control

- Planning Points (0 - 40,000)
 - CorkCoCo
 - TownCouncil
- Planning Sites (1,000 - 40,000) (2)
 - CorkCoCo



SCALE 1 : 10,103



Planning Application Details

Application Details

File Number: 068105
Local Authority: Cork County Council
Engineering Area: 18
Planner: Rosie O'Donnell
Name: Joe Hallisley Developments Ltd

Development Address: Site no.33
Radhard na Tuaithe
Gogganstown
Knockraha

Application Status

Date Received: 15/06/2006 Submissions By: 19/07/2006
Due Date: 09/08/2006
Decision: CONDITIONAL Decision Date (MO): 09/08/2006
Application Status: APPLICATION FINALISED
Grant Date: 14/09/2006

Application Type

Type: PERMISSION
Development Description: Retention of alterations and extension to include ground floor extension, omission of patio door and addition of window to side of dwelling

Other Information

Further Info. Requested: n/a
Further Info. Received: n/a
Number of Appeals: 0
Report File Location: --
Functional Areas: South Cork

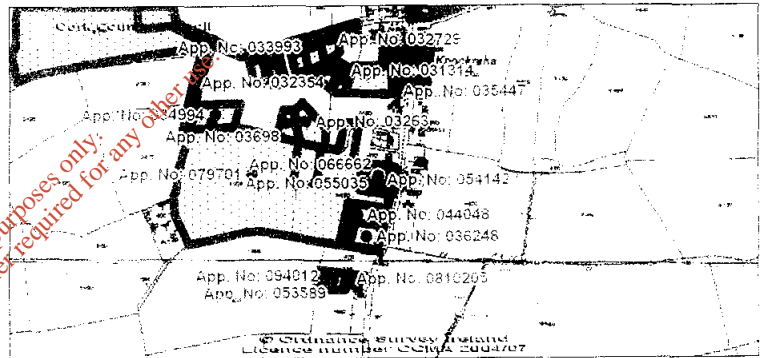
Cork Base Map

CCC Heritage Data

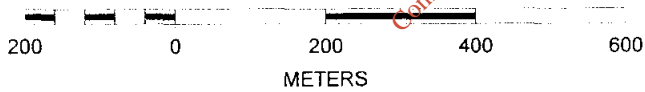
Archaeological Investigations (Macroom,...

Planning Control

- Planning Points (0 - 40,000)
 - CorkCoCo
 - TownCouncil
- Planning Sites (1,000 - 40,000) (2)
 - CorkCoCo



SCALE 1 : 10,103



Planning Application Details

Application Details

File Number: 066662
Local Authority: Cork County Council
Engineering Area: 18
Planner: Rosie O'Donnell
Name: Joan O'Donoghue

Development Address: Gogganstown
Knockraha

Application Status

Date Received: 26/04/2006 Submissions By: 30/05/2006
Due Date: 20/06/2006
Decision: CONDITIONAL Decision Date (MO): 20/06/2006
Application Status: APPLICATION FINALISED
Grant Date: 26/07/2006

Application Type

Type: PERMISSION
Development Description: Installation of treatment unit, alterations to dwellinghouse
and retention of extension

Other Information

Further Info. Requested: n/a
Further Info. Received: n/a
Number of Appeals: 0
Report File Location: --
Functional Areas: South Cork

Cork Base Map

CCC Heritage Data

Archaeological Investigations (Macroroom,...

Planning Control



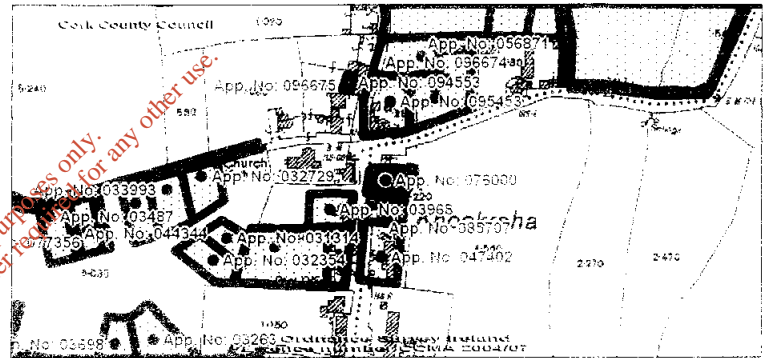
Planning Points (0 - 40,000)

● CorkCoCo
TownCouncil

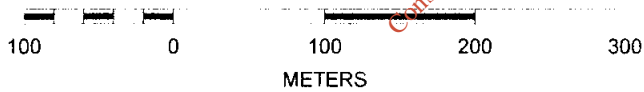


Planning Sites (1,000 - 40,000) (2)

■ CorkCoCo



SCALE 1 : 5,052



Planning Application Details

Application Details

File Number: 076000
Local Authority: Cork County Council
Engineering Area: 18
Planner: Kevin McMahon
Name: John & Roisin Murray

Development Address: Main St
Knockraha
Knockraha West

Application Status

Date Received: 14/03/2007 Submissions By: 17/04/2007
Due Date: 08/05/2007
Decision: CONDITIONAL Decision Date (MO): 08/05/2007
Application Status: APPLICATION FINALISED
Grant Date: 08/06/2007

Application Type

Type: PERMISSION
Development Description: Construction of a rear 2-storey extension to dwelling and replacement of the existing septic tank with a euro-bio 6 treatment plant and sand polishing filter

Other Information

Further Info. Requested: n/a
Further Info. Received: n/a
Number of Appeals: 0
Report File Location: --
Functional Areas: South Cork

Cork Base Map

CCC Heritage Data

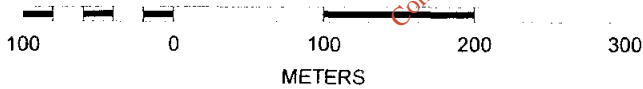
Archaeological Investigations (Macroom,...

Planning Control

- Planning Points (0 - 40,000)
 - CorkCoCo
 - TownCouncil
- Planning Sites (1,000 - 40,000) (2)
 - CorkCoCo



SCALE 1 : 5.052



Planning Application Details

Application Details

File Number: 068321
Local Authority: Cork County Council
Engineering Area: 18
Planner: Rosie O'Donnell
Name: Caroline Nolan

Development Address: Gogganstown
Knockraha

Application Status

Date Received: 23/06/2006 Submissions By: 27/07/2006
Due Date: 08/11/2006
Decision: CONDITIONAL Decision Date (MO): 08/11/2006
Application Status: APPLICATION FINALISED
Grant Date: 14/12/2006

Application Type

Type: PERMISSION
Development Description: Detached domestic garage with store over

Other Information

Further Info. Requested: 15/08/2006
Further Info. Received: 12/10/2006
Number of Appeals: 0
Report File Location: --
Functional Areas: West Cork

Cork Base Map

CCC Heritage Data

Archaeological Investigations (Macroroom,...

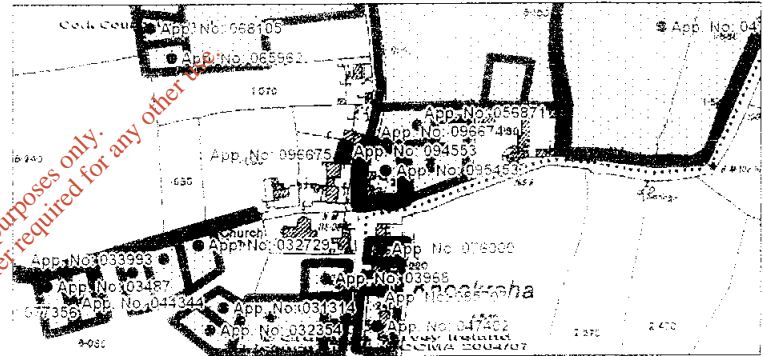
Planning Control

● Planning Points (0 - 40,000)

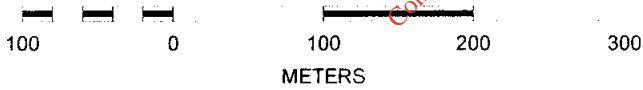
● CorkCoCo
TownCouncil

■ Planning Sites (1,000 - 40,000) (2)

■ CorkCoCo



SCALE 1 : 5,052



Planning Application Details

Application Details

File Number: 095453
Local Authority: Cork County Council
Engineering Area: 18
Planner: John Lalor
Name: John O'Donoghue

Development Address: Gogganstown
Knockraha

Application Status

Date Received: 07/05/2009 Submissions By: 10/06/2009
Due Date: n/a
Decision: n/a Decision Date (MO): n/a
Application Status: FURTHER INFORMATION
Grant Date: n/a

Application Type

Type: PERMISSION
Development Description: Demolition of shed on eastern side of O'Donoghue's bar & construction of two-storey semi-detached dwelling house onto the eastern side of O'Donoghue's bar & associated site works

Other Information

Further Info. Requested: 29/06/2009
Further Info. Received: n/a
Number of Appeals: 0
Report File Location: Filing Office
Functional Areas: South Cork

Cork Base Map

CCC Heritage Data

Archaeological Investigations (Macroroom,...

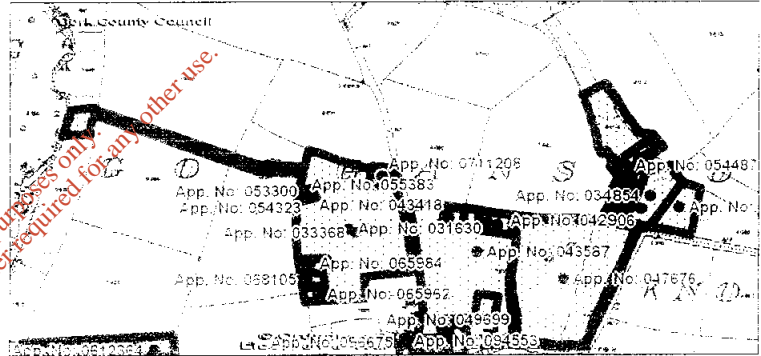
Planning Control

● Planning Points (0 - 40,000)

● CorkCoCo
TownCouncil

□ Planning Sites (1,000 - 40,000) (2)

□ CorkCoCo



SCALE 1 : 10,104

200 0

200 400

600

METERS

Planning Application Details

Application Details

File Number: 0711208
Local Authority: Cork County Council
Engineering Area: 18
Planner: Yvonne Hogan
Name: Denise Tormey

Development Address: No.14, Radharc na Tuaithe
Gogganstown
Knockraha

Application Status

Date Received: 25/09/2007 Submissions By: 30/10/2007
Due Date: 19/11/2007
Decision: CONDITIONAL Decision Date (MO): 19/11/2007
Application Status: APPLICATION FINALISED
Grant Date: 20/12/2007

Application Type

Type: PERMISSION
Development Description: Alterations and extension to dwelling

Other Information

Further Info. Requested: n/a
Further Info. Received: n/a
Number of Appeals: 0
Report File Location: --
Functional Areas: South Cork

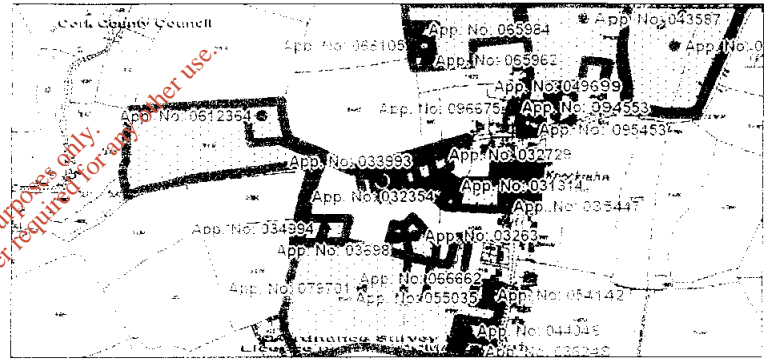
Cork Base Map

CCC Heritage Data

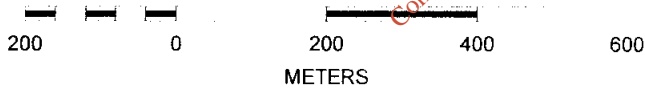
Archaeological Investigations (Macroom,...

Planning Control

- Planning Points (0 - 40,000)
 - CorkCoCo
 - TownCouncil
- Planning Sites (1,000 - 40,000) (2)
 - CorkCoCo



SCALE 1 : 10,104



Planning Application Details

Application Details

File Number: 077356
Local Authority: Cork County Council
Engineering Area: 18
Planner: John Lalor
Name: Eileen Murphy & Anthony Forde

Development Address: Site No.10
Chapel Field
Gogganstown
Knockraha

Application Status

Date Received: 27/04/2007 Submissions By: 31/05/2007
Due Date: 21/06/2007
Decision: CONDITIONAL Decision Date (MO): 13/06/2007
Application Status: APPLICATION FINALISED
Grant Date: 16/07/2007

Application Type

Type: PERMISSION
Development Description: Dwellinghouse

Other Information

Further Info. Requested: n/a
Further Info. Received: n/a
Number of Appeals: 0
Report File Location: --
Functional Areas: South Cork