

Comhairle Contae Chorcaí Cork County Council




Annabella,
Mallow,
Co. Cork.
Tel: (022) 21123 • Fax: (022) 21983
Email: northcork@corkcoco.ie
Web: www.corkcoco.ie

Annabella,
Mala,
Co. Chorcaí.
Fón: (022) 21123 • Faics: (022) 21983
R-phost: northcork@corkcoco.ie
Suíomh Gréasáin: www.corkcoco.ie

Mr. Stuart Huskisson,
Inspector,
Environmental Protection Agency,
Office of Climate, Licensing & Resource Use,
Regional Inspectorate,
Inniscarra,
County Cork.

30th June, 2010



Re: Notices in accordance with Regulation 18(3)(b) of the Waste Water Discharge (Authorisation) Regulations 2007

Dear Mr. Huskisson,

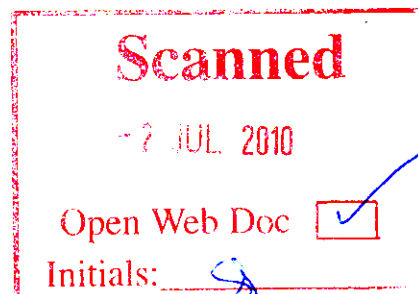
Your notices dated 31st May and 1st June last and previous correspondence regarding the following Waste Water Discharge Licence applications refer.

Reg No.	Agglomeration Name	Date of Application
D0437-01	Boherbue	22/06/2009
D0438-01	Bweeng	22/06/2009
D0439-01	Conna	22/06/2009
D0445-01 D0450-01	Glanworth	22/06/2009
D0450-01 D0445-01	Clondulane	22/06/2009

In relation to the agglomerations above, all are discharging to the Blackwater SAC or directly to other SACs in the catchment thereof, it is our understanding from DOEHLG circular L8/08 that full appropriate assessments are required in all such cases. That being the case we would ask that requests for assessments for Boherbue, Bweeng, Conna, Glanworth and Clondulane be deferred until your requirements in relation to all licence/certificate applications for discharges to the Blackwater SAC, or to other SACs/SPAs in the catchment thereof, have been advised to us. This bundling of assessments to cover the entire Blackwater catchment area would minimise potential procurement costs and allow us to consider making budgetary provision for the cost in 2011. Flow diagrams for each of the agglomerations are attached as requested.

Yours faithfully,

Paddy O'Friel
Substitute Senior Engineer




Comhairle Contae Chorcaí

Cork County Council

Annabella,
Mallow,
Co.Cork.

Tel. No.: (022) 30400
Tel. No.: (022) 21983

Web: <http://www.corkcoco.com/>



29th June 2010

Glanworth Flow Chart – DO450-01

Is the development in a nature conservation site - **Yes**



Is the development in the surface water catchment of a nature conservation site (or part of such a site) - **Yes**



Are the qualifying habitats and species of the site water dependent - **Yes**



Is there a WFD sub basin plan for the site or its protected habitats /species - **Yes**



Does the plan cover all potential receptors (habitats /species) - **No**



Assess Impacts

For inspection purposes only.
Consent of copyright owner required for any other use.