

Consulting Engineers

www.tobin.ie

**Block 10-4,
Blanchardstown Corporate Park,
Dublin 15, Ireland.**
 Tel: +353 (0)1 8030401/6
 Fax: +353 (0)1 8030409/10

Fairgreen House
 Fairgreen Road,
 Galway, Ireland.
 Tel: +353 (0)91 565211
 Fax: +353 (0)91 565298

Northpoint House,
 New Malloy Road,
 Cork, Ireland.
 Tel: +353 (0)21 4308624
 Fax: +353 (0)21 4308625


Bedford Place, Hawleys Quay,
 Lower Shannon Street,
 Limerick, Ireland.
 Tel: +353 (0)61 415757
 Fax: +353 (0)61 409370

Market Square,
 Castlebar,
 Co. Mayo, Ireland.
 Tel: +353 (0)94 9921101
 Fax: +353 (0)94 9921534

2nd Floor, Hayes Building,
 Market Square, Dundalk,
 Co. Louth, Ireland.
 Tel: +353 (0)42 9335107
 Fax: +353 (0)42 9331715

Our Ref: 5496

Date 28th June 2010



Waste Licensing Unit,
 EPA Headquarters,
 PO Box 3000,
 Johnstown Castle Estate,
 Co. Wexford.


Attn of: Waste Licensing Unit; Ref Waste Licence W 0256-01

RE: Requested information in relation to Waste Licence W 0256-01

Dear Sir,

Following on from letter sent on behalf of Mr. TJ Lennon, dated June 25th 2010, please find enclosed a copy of the Folio Maps relating to lands under Waste Licence No. W 0256-01.

Yours faithfully,


 Siobhán Tinnelly
 Senior Scientist

For inspection purposes only.
 Consent of copyright owner required for any other use.

Directors: D.A. Downes (Chairman) L.E. Waldron (Managing Director) M.F. Garrick R.F. Tobin J. Collieran B.J. Downes S. Finlay P.J. Fogarty
 D. Grehan J.P. Kelly B.M. Multigan B. Murray C. O'Keeffe F. Renkema (Dutch) E.J. Harrigan (Company Secretary)

Associates: T. Cannon P. Cloonan D. Conneran M. Conroy T. Curran O. Downes B. Gaffney B. Gallagher B. Heaney
 B. Hutchinson D. Kennedy M. McDonnell C. McGovern E. McPartlin G. Stevenson

Co. Reg. No. 42654 - Registered Office: Fairgreen House, Fairgreen Road, Galway, Ireland.



PARTICULARS AND TENURE

ALL THAT AND THOSE that part of the property contained in Dealing Reference D2003SM003995E being part of the lands of Folio 45140 County Mayo, and more particularly described on the map attached hereto and outlined in red and marked with the letter "H".

DOCUMENTS SCHEDULE

1. Certified copy Folio File Plan 45140 County Mayo
- ~~2. Copy Deed of Transfer dated the 18th day of December 2002 S.T.~~

SEARCHES

NONE BY VENDOR – A MATTER SOLELY FOR PURCHASER.

For inspection purposes only.
Consent of copyright owner required for any other use.

SUBDIVISIONS OF FOLIO

MAYO 45140

Application Number: P2010LR094049X
470780 mE, 836130 mN



The Property
Registration Authority
An tÚdarás
Clárúcháin Maoine

Folio: MY45140

This map should be read in conjunction with the folio. The description of the land on the folio and map is not conclusive as to the boundaries or extent of the land (see Section 85 of the Registration of Title Act, 1964), as substituted by Section 62 of the Registration of Deeds and Title Act 2006.

For details of the terms of use, and limitations as to scale, accuracy and other conditions relating to Land Registry maps, see www.prai.ie.

This map incorporates Ordnance Survey Ireland (OSi) mapping data under a licence from OSi. Copyright © OSi and Government of Ireland.

SUBDIVISIONS OF FOLIO

MAYO 45140

TRANSACTION NO. 1

**COMHAR IORRAIS TEO TO C.L.G. BEAL AN
MHUIRTHHEAD**

**PLOT OF LAND TO BE TRANSFERRED MARKED PLOT E AND
SHOWN WITH A RED BOUNDARY
PUBLIC ROAD IN THE CHARGE OF MAYO CO. CO. ABUTTING
SOUTH/EASTERN BOUNDARY OF THIS PLOT
AREA OF THIS PLOT = 0.1870Ha.**

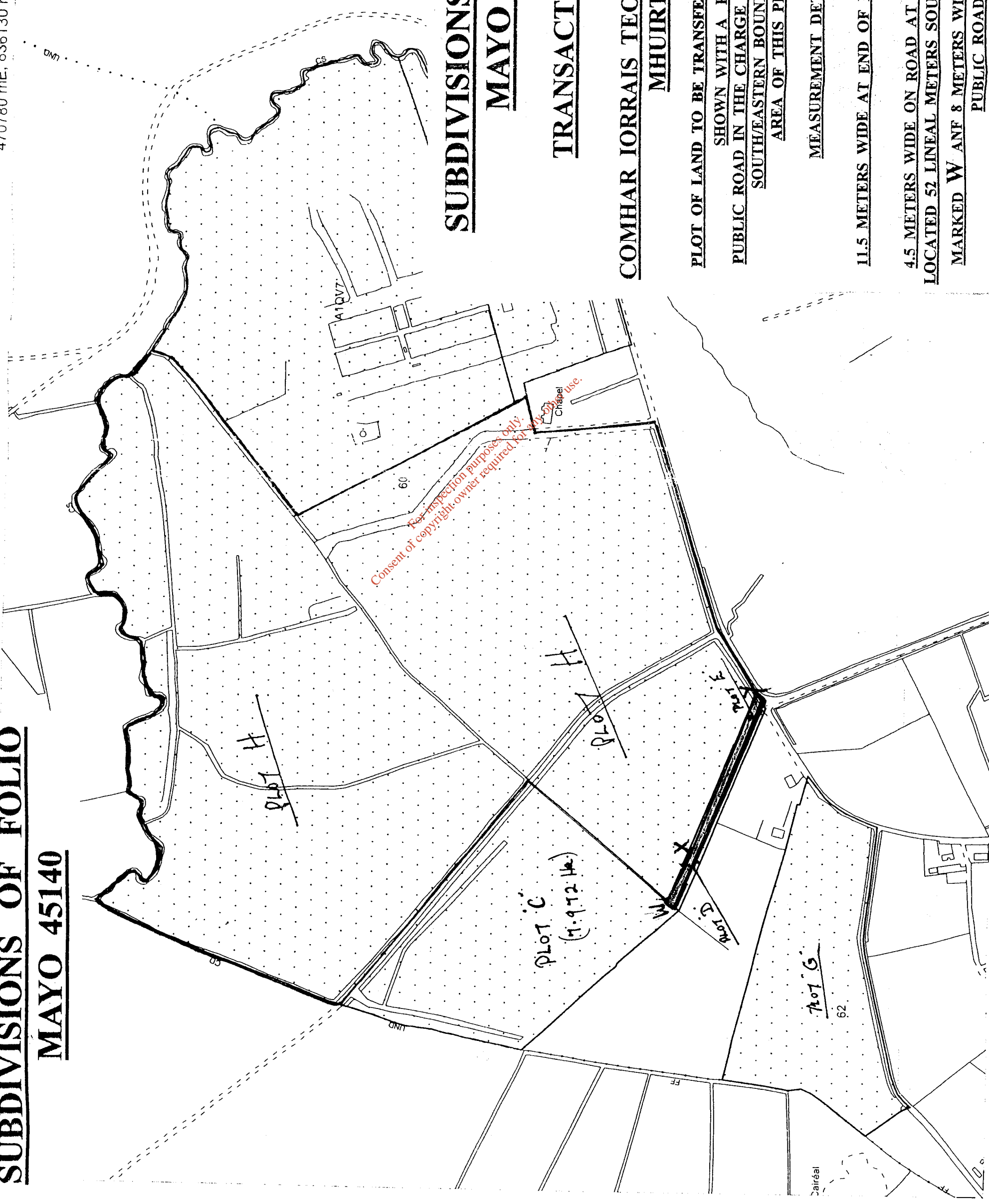
MEASUREMENT DETAILS OF PLOT E

11.5 METERS WIDE AT END OF ROAD AT POINT MARKED W

**4.5 METERS WIDE ON ROAD AT POINT MARKED X WHICH IS
LOCATED 52 LINEAL METERS SOUTH OF END OF ROAD AT POINT
MARKED W AND 8 METERS WIDE AT POINT MARKED Z AT
PUBLIC ROAD JUNCTION**

By: [Signature] 04/06/2010

1:5000 Scale



469180 mE, 834830 mN