



# Panoramic Elevated Photographs




Photograph No: 1 Eastward View showing HFO Tank Farm to right and 220 kV Switching Yard to the left



Photograph No: 2 Eastward View showing temporary roadway along the northern site boundary in the foreground and Estuary in the background – Main plant to the left.

# Panoramic Elevated Photographs



Photograph No: 3 Southward View showing water reservoir in the foreground and main power station area beyond



Photograph No: 4 Westward View showing Oil Stripping Tank in the middle foreground, main Power Gen Building in the centre and the southern site boundary (with the Estuary) to the left