

● DENOTES BOREHOLE
 ☒ DENOTES TRIAL PIT

LOCATION PLAN
 BALLVOGAN REF: 11941
 ROAD
 HOLE WITH 5.2m
 HOLE WITH 5.2m



NO DIMENSIONS TO BE SCALED FROM THIS DRAWING. ALL DIMENSIONS TO BE CHECKED BY THE CONTRACTOR ON SITE. ANY ERRORS OR DISCREPANCIES TO BE REPORTED TO THE ENGINEER IN CHARGE.

NOTES

1. THIS DRAWING TO BE READ IN CONJUNCTION WITH ALL RELEVANT ARCHITECTS AND ENGINEERS DRAWINGS

LEGEND

- 1 ROADS & VEHICLE YARDS
50mm HRA ON
40mm DBM BASE COURSE ON
110mm DBM ROAD BASE ON
HARDCORE
- 2 CONCRETE PAVING
100mm CONCRETE ON
1000 GAUGE VISQUELEN ON
150mm MIN. COMPACTED HARDCORE
- 3 ENTRANCE ROAD PATH
50mm BREEDON GRAVEL ON
150mm COMPACTED HARDCORE
- 4 GRASS BLOCKS
GRASS GUARD 180 GRASS BLOCKS ON
25mm SAND REGULATING LAYER ON
150mm MIN. 804 HARD BASE
COMPACTED 20% OF HUMUS ON
COMPACTED HARDCORE
- 5 PEDESTRIAN AREAS
40mm LIMESTONE SLABS ON
50mm DRY SAND/CEMENT BEDDING ON
150mm MIN. HARDCORE
- 6 RAMPS & CROSSOVERS
40mm LIMESTONE SLABS ON
150mm MIN. CONCRETE SLAB ON
1000 GAUGE VISQUELEN ON
150mm MIN. HARDCORE
- 7 RC SLAB AREAS
200mm RC SLAB ON
1000 GAUGE VISQUELEN ON
225mm MIN. COMPACTED HARDCORE
- 8 PYLON AREAS
100mm PEBBLE GRAVEL ON
HARDCORE ON
GEOTEXTILE
- 9 STORAGE/SKIP AREAS
300/250mm RC SLABS ON
1000 GAUGE VISQUELEN ON
225mm MIN. COMPACTED HARDCORE
- 10 CAR PARK ENTRANCE ROAD
40mm DBM WEARING COURSE ON
240mm DBM ROAD BASE ON
GEOTEXTILE ON
500mm HARDCORE ON
GEOGRID
- 11 CAR PARK ROADWAYS
50mm BREEDON GRAVEL ON
280mm HARDCORE ON
GEOTEXTILE ON
500mm HARDCORE ON
GEOGRID
- 12 CAR PARK SPACES/ROAD
GRASS GUARD 180 GRASS BLOCKS ON
25mm SAND REGULATING LAYER ON
150mm MIN. 804 HARD BASE
COMPACTED 20% OF HUMUS ON
GEOTEXTILE ON
500mm HARDCORE ON
GEOGRID

+89.915 - PROPOSED FINISHED SURFACE AND FLOOR LEVELS SHOWN THUS.

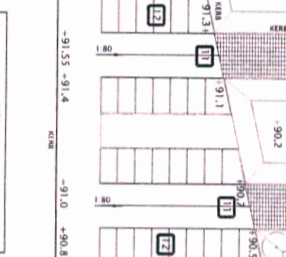
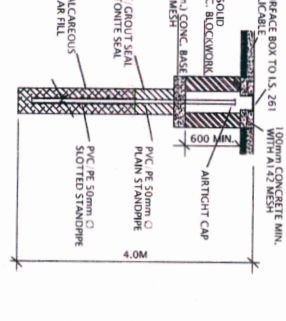
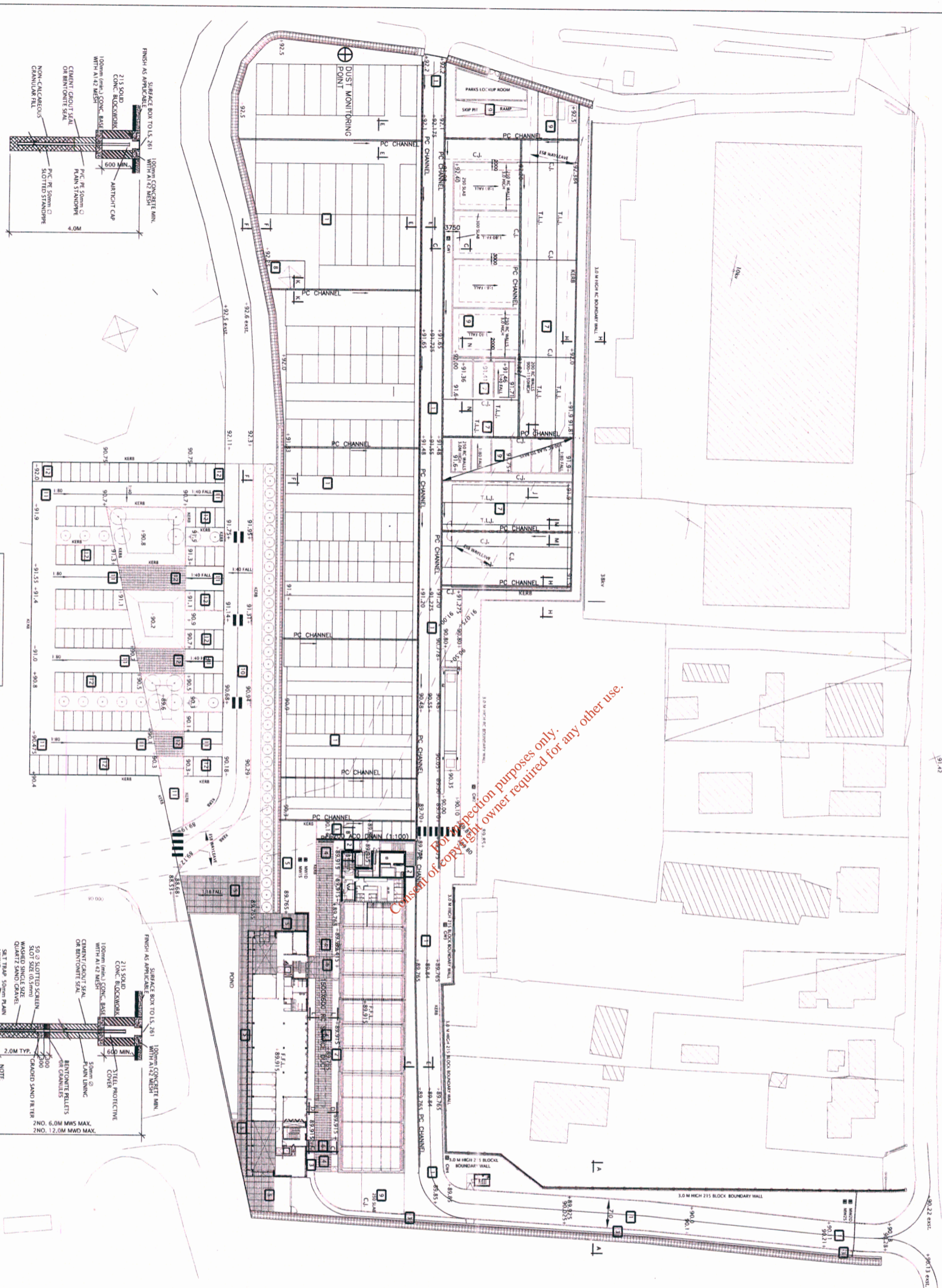
⊕ DENOTES DUST MONITORING POINT

REV.	DATE	DESCRIPTION	BY	CHKD.
C1	21-08-09	DUST MONITORING POINT ADDED	JP	FL



job	BALLYOGAN DEPOT				
detail	SURFACE FINISHES AND LEVELS				
architect	BUCHOLZ MCEVOY				
drawn	VC	checked	G M.C.	approved	G M.C.
date	01-06-07	scales	1:500, 1:50, 1:25		
drawing no.	3788-01	REV.	C1		

1. +353 1 676 3666
 1. +353 1 676 0310
 e. info@leemacCullough.ie



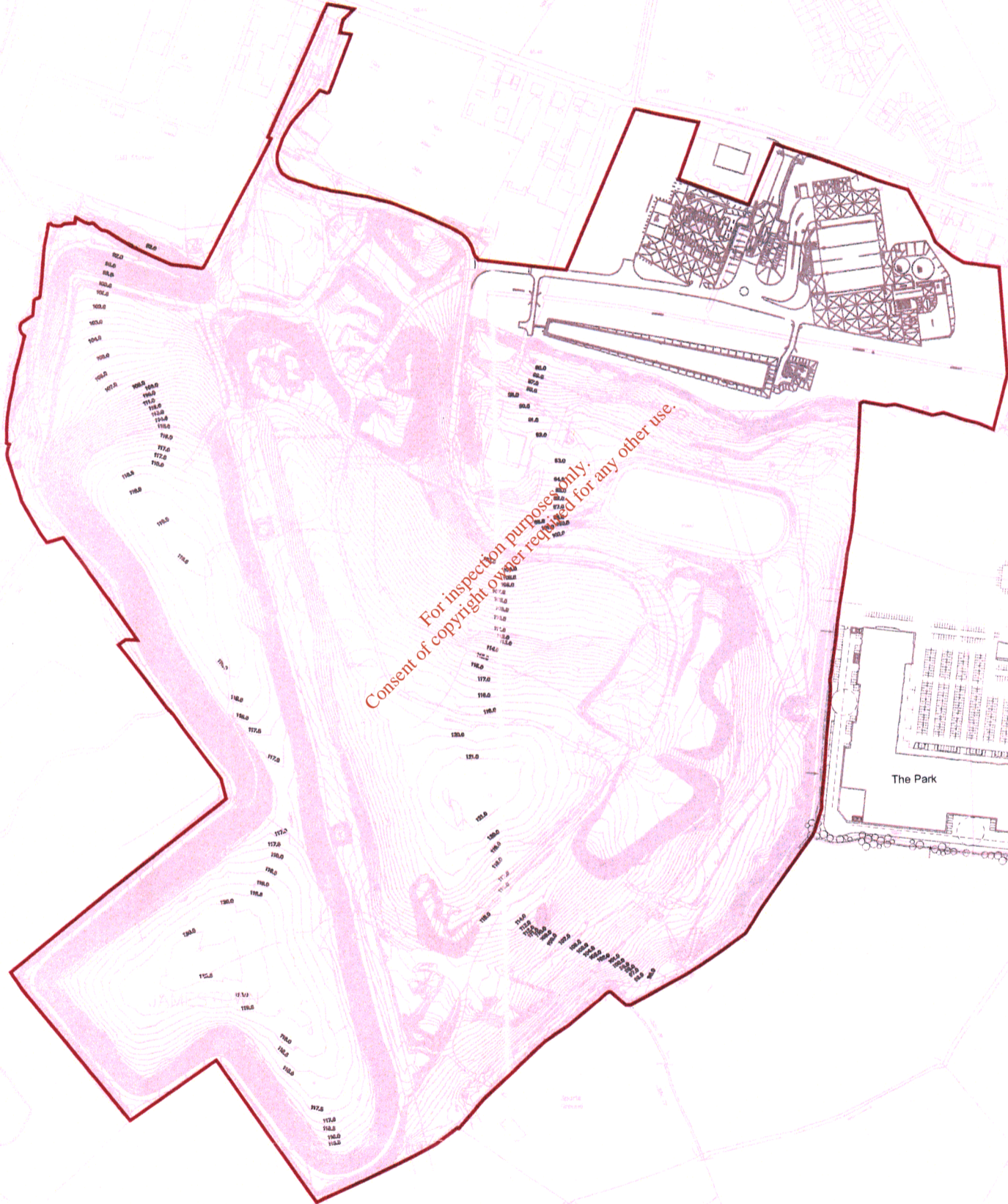
DETAILS OF GAS WELL (GW)
4 No. THUS

DETAILS OF GROUND WATER MONITOR (MWW)

No reproduction purposes only.
 Consent of copyright owner required for any other use.

LEGEND

— REVISED LICENCE BOUNDARY



For inspection purposes only.
Consent of copyright owner required for any other use.

Client: **Dún Laoghaire-Rathdown County Council**
Comhairle Chontae Dún Laoghaire Rath Dún
County Hall, Marine Road, Dún Laoghaire, Co. Dublin
Phone: 01 2054700 Fax: 01 2060969

RPS Consulting Engineers
RPS Consulting Engineers, Camegle House,
Library Road, Dun Laoghaire, Co. Dublin, Ireland.
T: +353 1 202 0870 F: +353 1 202 0707
E: ireland@rpsgroup.com W: www.rpsgroup.com/ireland

NOTES
1. This drawing is the property of RPS. It is a confidential document and must not be copied, used or its contents divulged without prior written consent.
2. All Levels refer to Ordnance Survey Datum, Mean Head.
3. DO NOT SCALE, use figured dimensions only. If in doubt ask.

No.	Date	Amendment / Issue	App.
A01	July 06	Issue for Approval	CP

Project: **Ballyogan Landfill Waste Licence WL0015-1**

Title: **REVISED LICENCE BOUNDARY**

Drawn by:	Rev:	Job No:	MDR0339
Checked by:	CP	File No:	MDR03390218A01
Approved by:	CP	Dir. No:	DG218
Scale:	1:5000@A3	Rev:	A01
Date:	July '06		