

ATTACHMENT B. 2.

LOCATION MAPS

1: 10,560

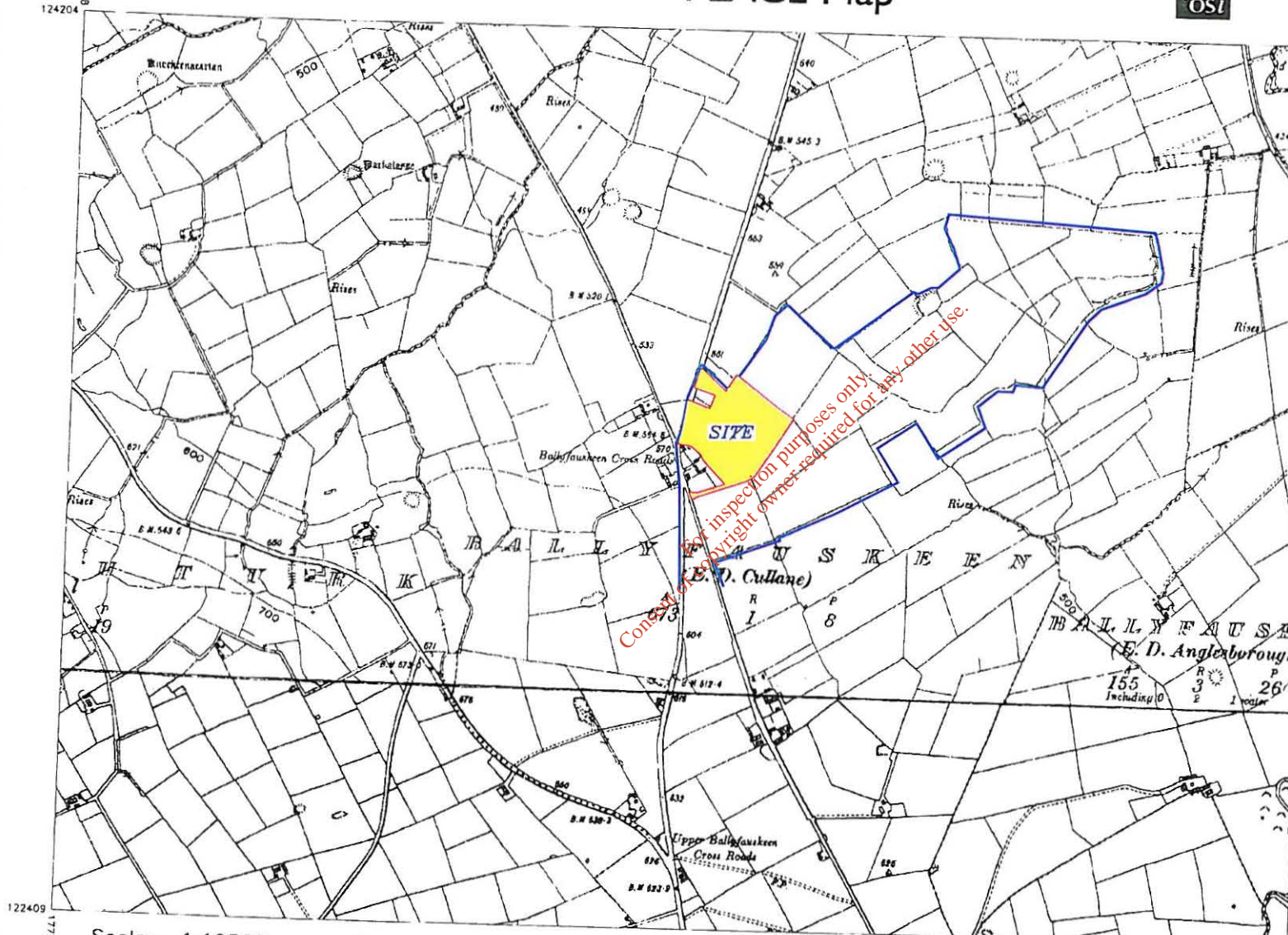
1: 2500

1: 500

For inspection purposes only  
Consent of copyright owner required for any other use.

Surveyed 1840 - 1841  
 Revised 1904 - 1924  
 Levelled 1924

# Record PLACE Map



124204  
 180156  
**DESCRIPTION**  
 Maps Prepared By  
**M & J. Mc Eniry**  
 ENGINEERS  
 Main Street, Ballyvaughan, Co Tipperary.  
 Tel. 052 67151 Fax 052 671831 E-mail mcmj@bt.ie  
 Ordnance Survey Licence  
 No AR 0068910

**MAP SCALES**  
 Binch  
 TY073+073A LK057  
 LK049

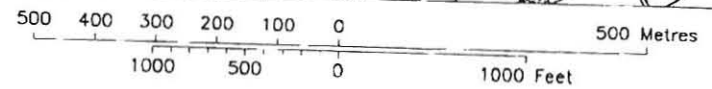


Produced by Central Bureau Services, Cork  
 On behalf of Ordnance Survey Ireland,  
 Phoenix Park, Dublin 8.  
 Séiríocht aitheachtáir neamhdáiríthe cóipcheartaí  
 Shúilíochtaí Ordánáir Éireann agus  
 Rialtas na hÉireann.  
 Unauthorised reproduction infringes Ordnance  
 Survey Ireland and Government of Ireland  
 copyright.

Each used as a document, it is not to be used for any other purpose  
 den thúsáil seo a chéile. Ní bfuil aon áiríocht ná  
 a bfuil in aon form ná ar aon bhealach gair  
 ná áiríocht eile ná áiríocht an áiríochtaí.  
 All rights reserved. No part of this publication may  
 be copied, reproduced or transmitted in any form  
 or by any means without the prior written  
 permission of the copyright owners.

© Ordnance Survey Ireland, 2003  
 © Ordnance Survey Ireland, 2003

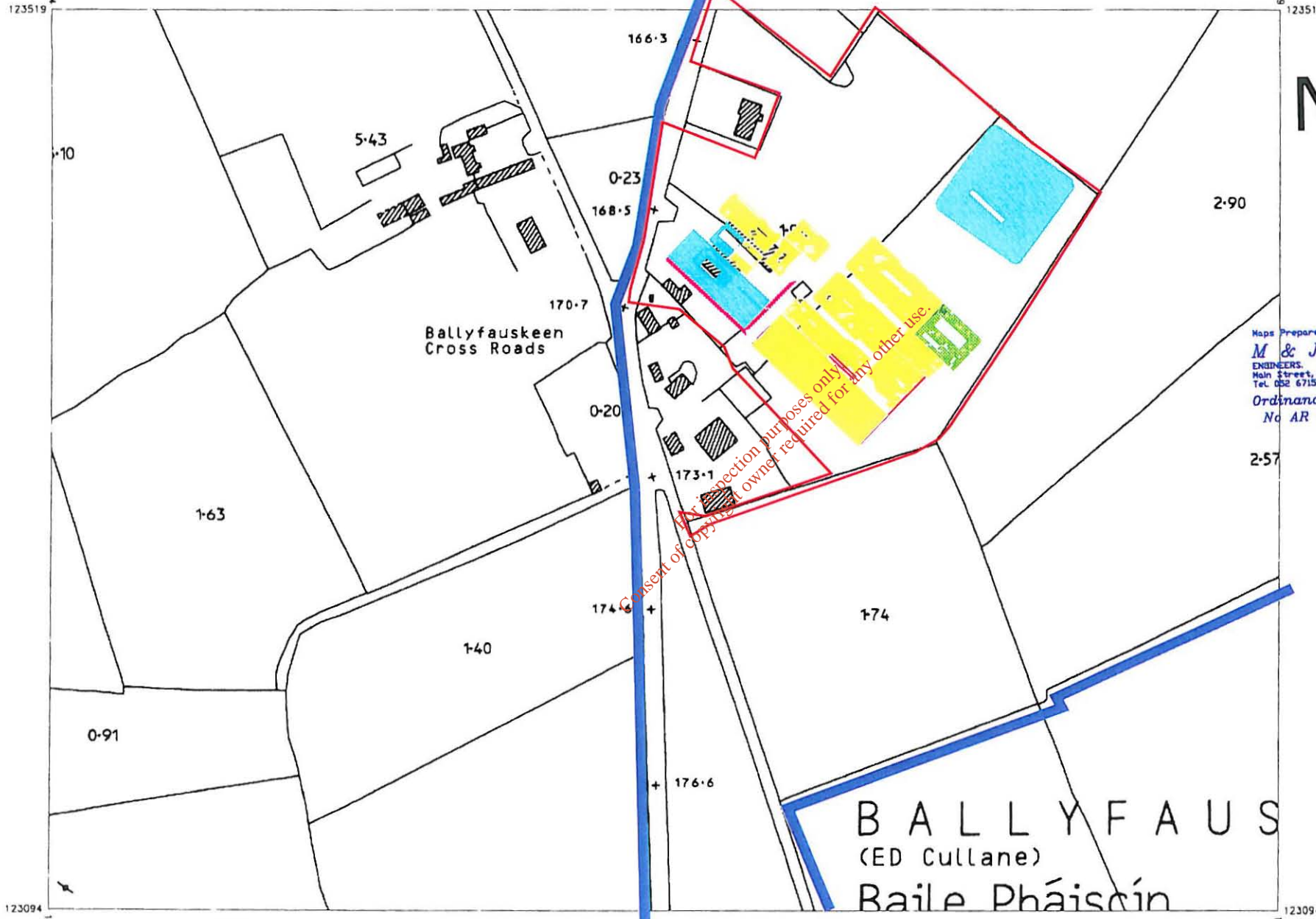
Scale: - 1:10560  
 Scála: - 1:10560



Plot Ref. No. 43761\_8\_7  
 Plot Date 04-AUG-2006

Surveyed 1988  
 Revised 0  
 Levelled 1987

# Rural PLACE Map



DESCRIPTION



1:2500  
 5419-B

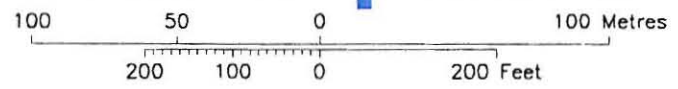


Produced by Central Bureau Services, Cork  
 On behalf of Ordnance Survey Ireland,  
 Phoenix Park, Dublin 8.  
 Síolainn aitheascadh neamhúdartha cóipeoirect  
 Shairbhíreachaí Ordnánsa Éireann agus  
 Rialas na hÉireann.  
 Unauthorised reproduction infringes Ordnance  
 Survey Ireland and Government of Ireland  
 copyright.

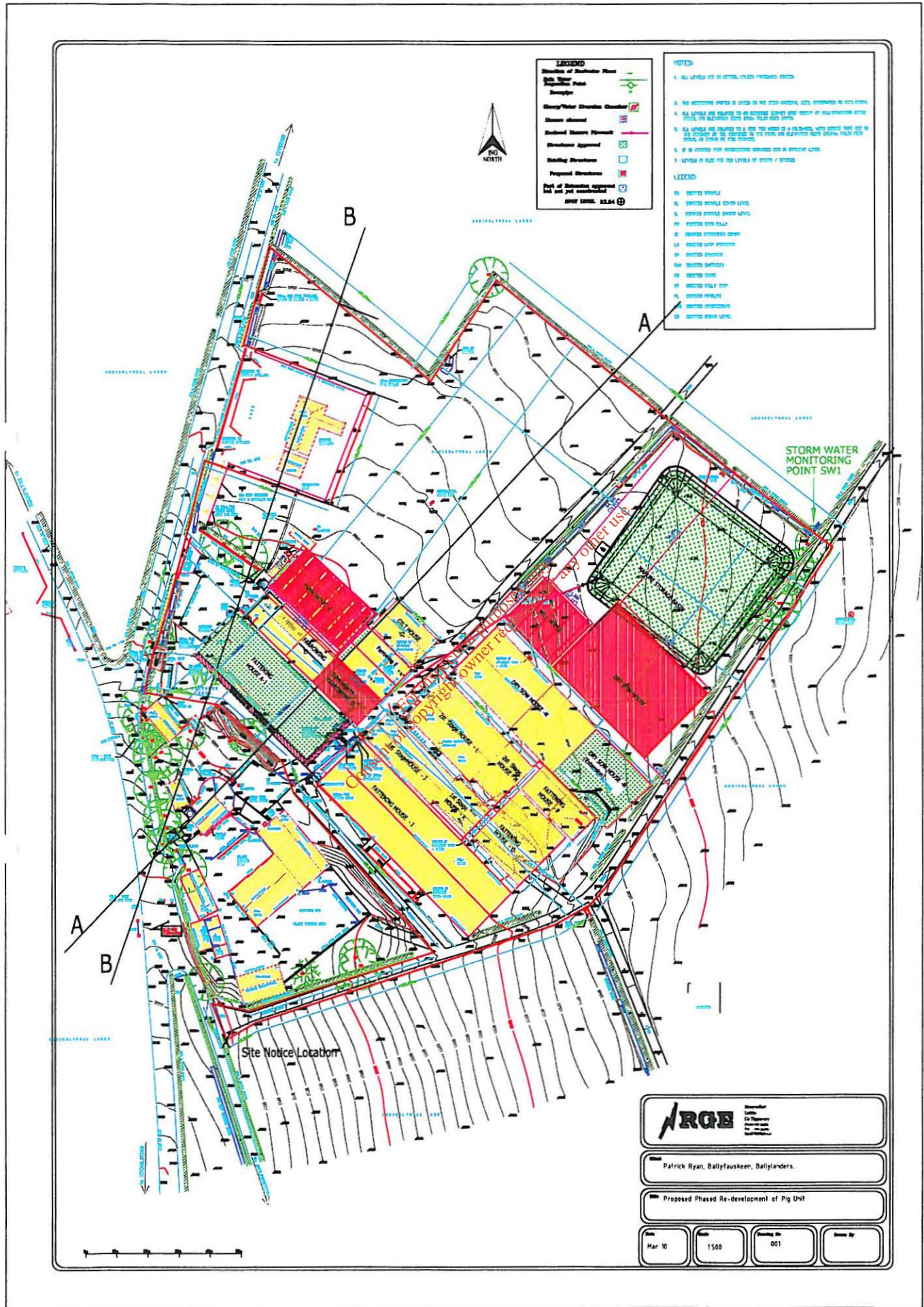
Gan cead ar coisnámh. Níl coadúinnson chuid  
 den fhóilseachán seo a chóipeáil, a aitheascadh nó  
 a tharchur in aon form ná ar aon bhealach gan  
 cead / scríbhinn roimh ré ó úinéir an chóipeáil.  
 All rights reserved. No part of this publication may  
 be copied, reproduced or transmitted in any form  
 or by any means without the prior written  
 permission of the copyright owners.

© Sairbhíreachaí Ordnánsa Éireann, 2003  
 © Ordnance Survey Ireland, 2003

Scale: - 1:2500  
 Scála: - 1:2500



Plot Ref. No. 43761\_8\_2  
 Plot Date 04-AUG-2006



**LEGEND**

Boundary of Development Area

Site Boundary

Boundary of Existing Structure

Boundary of Proposed Structure

Boundary of Existing Road

Boundary of Proposed Road

Boundary of Existing Drainage

Boundary of Proposed Drainage

Boundary of Existing Fencing

Boundary of Proposed Fencing

Boundary of Existing Other

Boundary of Proposed Other

**NOTES**

1. ALL LEVELS ARE IN METERS, UNLESS OTHERWISE STATED.
2. THE EXISTING FENCING IS SHOWN IN THE PLAN ATTACHED TO THIS REPORT.
3. ALL LEVELS ARE RELATED TO AN ASSUMED CHANGING POINT OF ELEVATION AT THE CORNER OF THE ROAD, THE EXISTING FENCING FROM THE ROAD.
4. ALL LEVELS ARE RELATED TO A NEW TYPICAL OF A ROAD, THE CORNER OF THE ROAD, THE EXISTING FENCING FROM THE ROAD, THE CORNER OF THE ROAD.
5. IF AN AREA IS NOT SHOWN IN THIS PLAN, IT IS ASSUMED TO BE AS SHOWN IN THE PLAN.
6. LEVELS IN BLUE ARE FOR LEVELS OF EXISTING / PROPOSED.

**LEGEND**

- 10. EXISTING DRIVEWAY
- 11. EXISTING DRIVEWAY COVER LEVEL
- 12. EXISTING DRIVEWAY COVER LEVEL
- 13. EXISTING DRIVEWAY COVER LEVEL
- 14. EXISTING DRIVEWAY COVER LEVEL
- 15. EXISTING DRIVEWAY COVER LEVEL
- 16. EXISTING DRIVEWAY COVER LEVEL
- 17. EXISTING DRIVEWAY COVER LEVEL
- 18. EXISTING DRIVEWAY COVER LEVEL
- 19. EXISTING DRIVEWAY COVER LEVEL
- 20. EXISTING DRIVEWAY COVER LEVEL
- 21. EXISTING DRIVEWAY COVER LEVEL
- 22. EXISTING DRIVEWAY COVER LEVEL
- 23. EXISTING DRIVEWAY COVER LEVEL
- 24. EXISTING DRIVEWAY COVER LEVEL
- 25. EXISTING DRIVEWAY COVER LEVEL
- 26. EXISTING DRIVEWAY COVER LEVEL
- 27. EXISTING DRIVEWAY COVER LEVEL
- 28. EXISTING DRIVEWAY COVER LEVEL
- 29. EXISTING DRIVEWAY COVER LEVEL
- 30. EXISTING DRIVEWAY COVER LEVEL
- 31. EXISTING DRIVEWAY COVER LEVEL
- 32. EXISTING DRIVEWAY COVER LEVEL
- 33. EXISTING DRIVEWAY COVER LEVEL
- 34. EXISTING DRIVEWAY COVER LEVEL
- 35. EXISTING DRIVEWAY COVER LEVEL
- 36. EXISTING DRIVEWAY COVER LEVEL
- 37. EXISTING DRIVEWAY COVER LEVEL
- 38. EXISTING DRIVEWAY COVER LEVEL
- 39. EXISTING DRIVEWAY COVER LEVEL
- 40. EXISTING DRIVEWAY COVER LEVEL
- 41. EXISTING DRIVEWAY COVER LEVEL
- 42. EXISTING DRIVEWAY COVER LEVEL
- 43. EXISTING DRIVEWAY COVER LEVEL
- 44. EXISTING DRIVEWAY COVER LEVEL
- 45. EXISTING DRIVEWAY COVER LEVEL
- 46. EXISTING DRIVEWAY COVER LEVEL
- 47. EXISTING DRIVEWAY COVER LEVEL
- 48. EXISTING DRIVEWAY COVER LEVEL
- 49. EXISTING DRIVEWAY COVER LEVEL
- 50. EXISTING DRIVEWAY COVER LEVEL
- 51. EXISTING DRIVEWAY COVER LEVEL
- 52. EXISTING DRIVEWAY COVER LEVEL
- 53. EXISTING DRIVEWAY COVER LEVEL
- 54. EXISTING DRIVEWAY COVER LEVEL
- 55. EXISTING DRIVEWAY COVER LEVEL
- 56. EXISTING DRIVEWAY COVER LEVEL
- 57. EXISTING DRIVEWAY COVER LEVEL
- 58. EXISTING DRIVEWAY COVER LEVEL
- 59. EXISTING DRIVEWAY COVER LEVEL
- 60. EXISTING DRIVEWAY COVER LEVEL
- 61. EXISTING DRIVEWAY COVER LEVEL
- 62. EXISTING DRIVEWAY COVER LEVEL
- 63. EXISTING DRIVEWAY COVER LEVEL
- 64. EXISTING DRIVEWAY COVER LEVEL
- 65. EXISTING DRIVEWAY COVER LEVEL
- 66. EXISTING DRIVEWAY COVER LEVEL
- 67. EXISTING DRIVEWAY COVER LEVEL
- 68. EXISTING DRIVEWAY COVER LEVEL
- 69. EXISTING DRIVEWAY COVER LEVEL
- 70. EXISTING DRIVEWAY COVER LEVEL
- 71. EXISTING DRIVEWAY COVER LEVEL
- 72. EXISTING DRIVEWAY COVER LEVEL
- 73. EXISTING DRIVEWAY COVER LEVEL
- 74. EXISTING DRIVEWAY COVER LEVEL
- 75. EXISTING DRIVEWAY COVER LEVEL
- 76. EXISTING DRIVEWAY COVER LEVEL
- 77. EXISTING DRIVEWAY COVER LEVEL
- 78. EXISTING DRIVEWAY COVER LEVEL
- 79. EXISTING DRIVEWAY COVER LEVEL
- 80. EXISTING DRIVEWAY COVER LEVEL
- 81. EXISTING DRIVEWAY COVER LEVEL
- 82. EXISTING DRIVEWAY COVER LEVEL
- 83. EXISTING DRIVEWAY COVER LEVEL
- 84. EXISTING DRIVEWAY COVER LEVEL
- 85. EXISTING DRIVEWAY COVER LEVEL
- 86. EXISTING DRIVEWAY COVER LEVEL
- 87. EXISTING DRIVEWAY COVER LEVEL
- 88. EXISTING DRIVEWAY COVER LEVEL
- 89. EXISTING DRIVEWAY COVER LEVEL
- 90. EXISTING DRIVEWAY COVER LEVEL
- 91. EXISTING DRIVEWAY COVER LEVEL
- 92. EXISTING DRIVEWAY COVER LEVEL
- 93. EXISTING DRIVEWAY COVER LEVEL
- 94. EXISTING DRIVEWAY COVER LEVEL
- 95. EXISTING DRIVEWAY COVER LEVEL
- 96. EXISTING DRIVEWAY COVER LEVEL
- 97. EXISTING DRIVEWAY COVER LEVEL
- 98. EXISTING DRIVEWAY COVER LEVEL
- 99. EXISTING DRIVEWAY COVER LEVEL
- 100. EXISTING DRIVEWAY COVER LEVEL

**ARGE** Environmental & Planning Engineers Ltd

Patrick Ryan, Ballyvaughan, Ballylanders.

Proposed Phased Re-development of Pig Unit

Date	Scale	Drawing No.	Drawn By
Mar 10	1:500	001	