




LEGEND

— Applicant's Land Interest (c.8.6 ha)

NOTES

1. Extract from Ordnance Survey Discovery Map No. 43
2. Ordnance Survey Ireland Licence No. SU 0000709 (c)
Ordnance Survey Ireland / Government of Ireland



Metres
1:50,000

0059.00015.18.FIG B2.1.0.SITE LOCATION




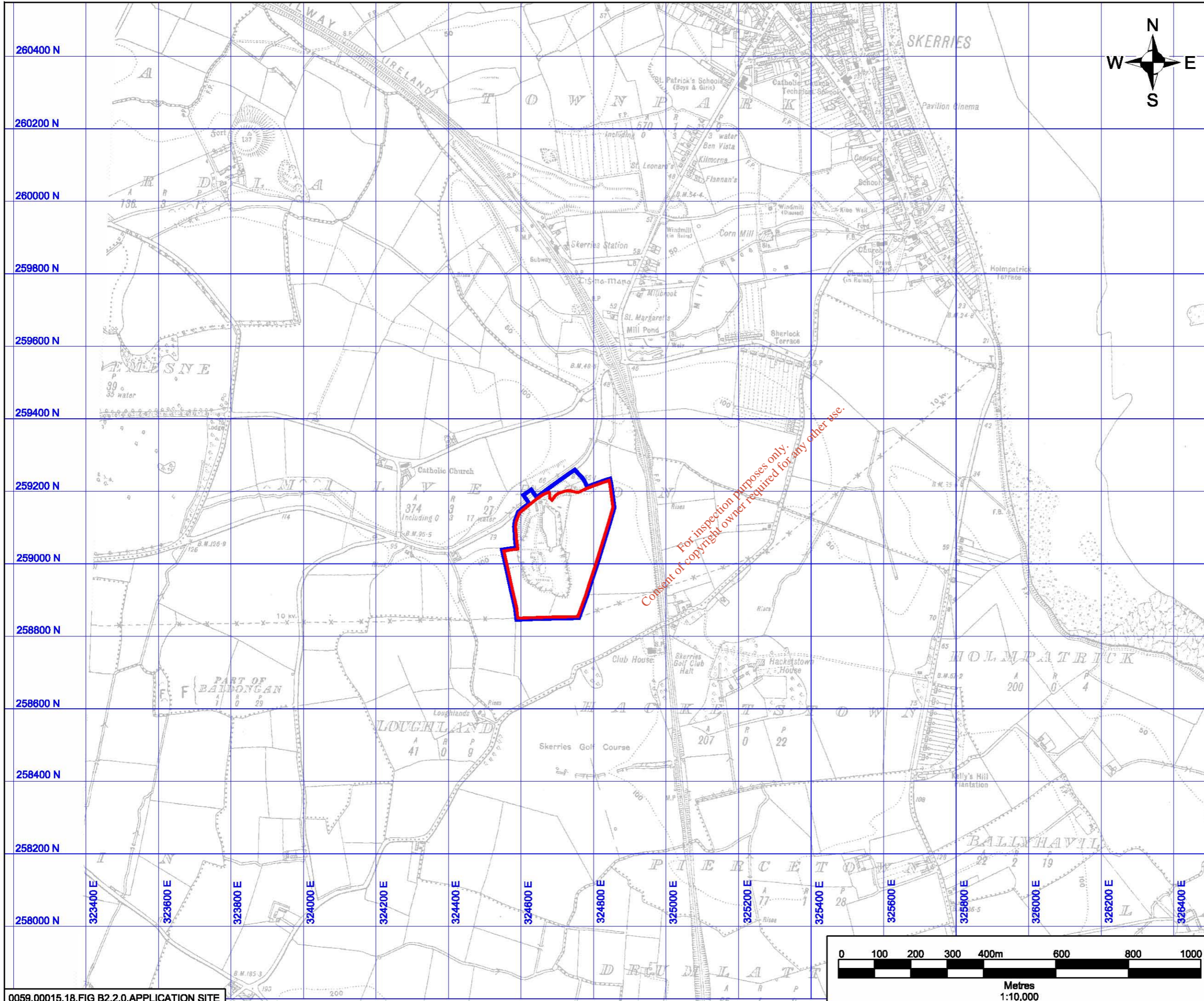
SLR CONSULTING IRELAND
7 DUNDUM BUSINESS PARK
WINDY ARBOUR
DUBLIN 14
T: +353-1-2964667
F: +353-1-2964676
www.slrconsulting.com

ROADSTONE DUBLIN LTD.
WASTE LICENCE APPLICATION
WASTE RECOVERY FACILITY,
MILVERTON, SKERRIES, CO. DUBLIN
SITE LOCATION

FIGURE B2.1

Scale
1:50,000 @ A4

Date
AUGUST 2009



NOTES

1. Based on OSi 25inch Dublin Sheet No. 5 & 5a
2. Ordnance Survey of Ireland Licence No. SU 0000709 (c) Ordnance Survey of Ireland & Government of Ireland

LEGEND

- Applicant's Landholding (c. 8.6ha)
- Waste Licence Application Area (c. 7.9ha)


roadstone
 ROADSTONE DUBLIN LTD.
 FORTUNESTOWN
 TALLAGHT
 DUBLIN 24

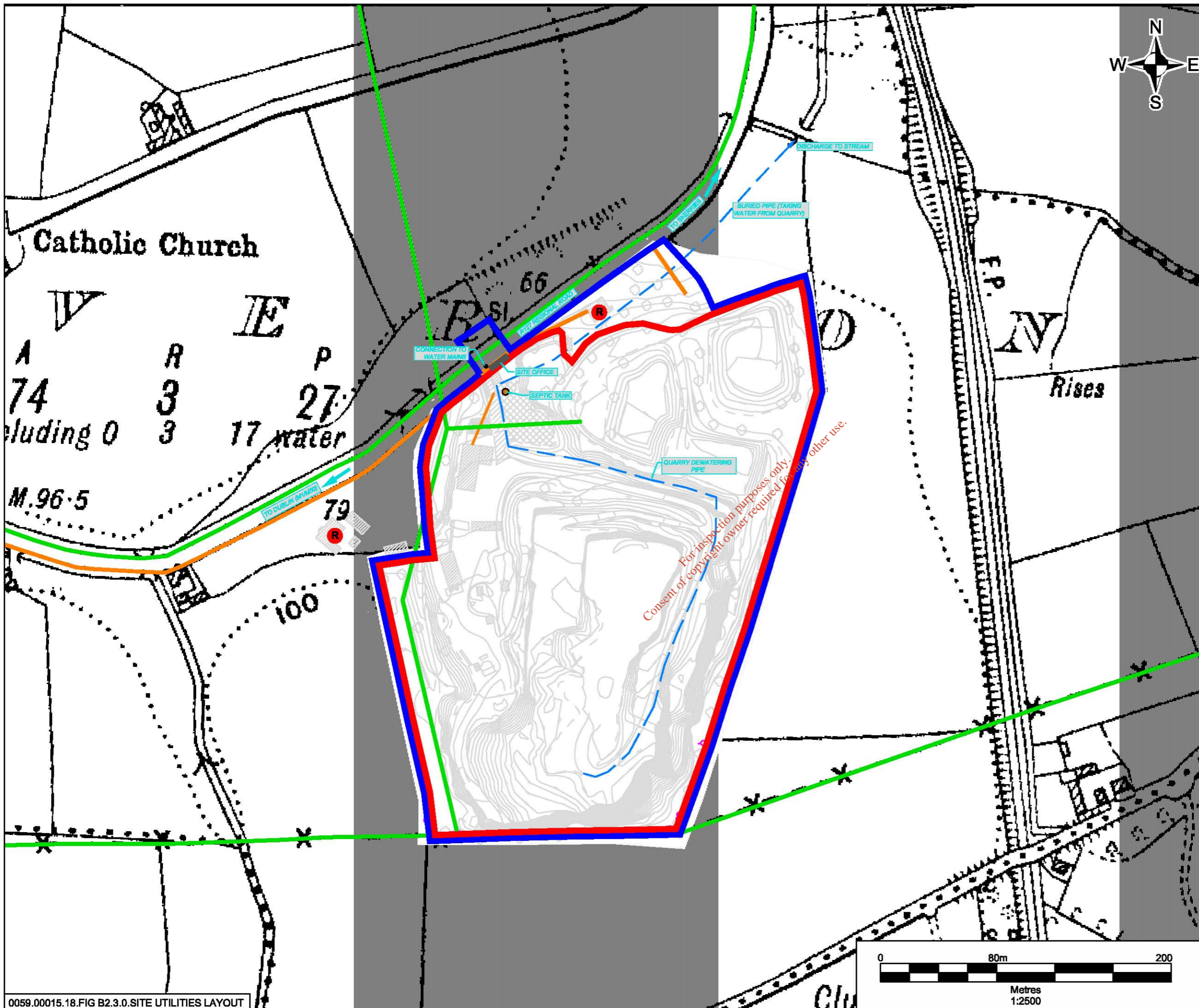
SLR
 SLR CONSULTING IRELAND
 7 DUNDRUM BUSINESS PARK
 WINDY ARBOUR
 DUBLIN 14
 T: +353-1-2984687
 F: +353-1-2984678
 www.slrconsulting.com

ROADSTONE DUBLIN LTD.
WASTE LICENCE APPLICATION
WASTE RECOVERY FACILITY,
MILVERTON, SKERRIES, CO. DUBLIN
APPLICATION SITE

FIGURE B2.2

Scale: 1:10,000 @ A3 Date: AUGUST 2009





NOTES

1. Based on OSI 25inch Dublin Sheet No. 5 & 5a
2. Ordnance Survey of Ireland Licence No. SU 0000709 (c) Ordnance Survey of Ireland & Government of Ireland

LEGEND

	Applicant's Land Interest (c. 8.6ha)
	Waste Licence Application Area (c. 7.9ha)
	Surface Water Drainage
	Overhead Telephone Line
	Overhead Electricity Line
	Location of Residence

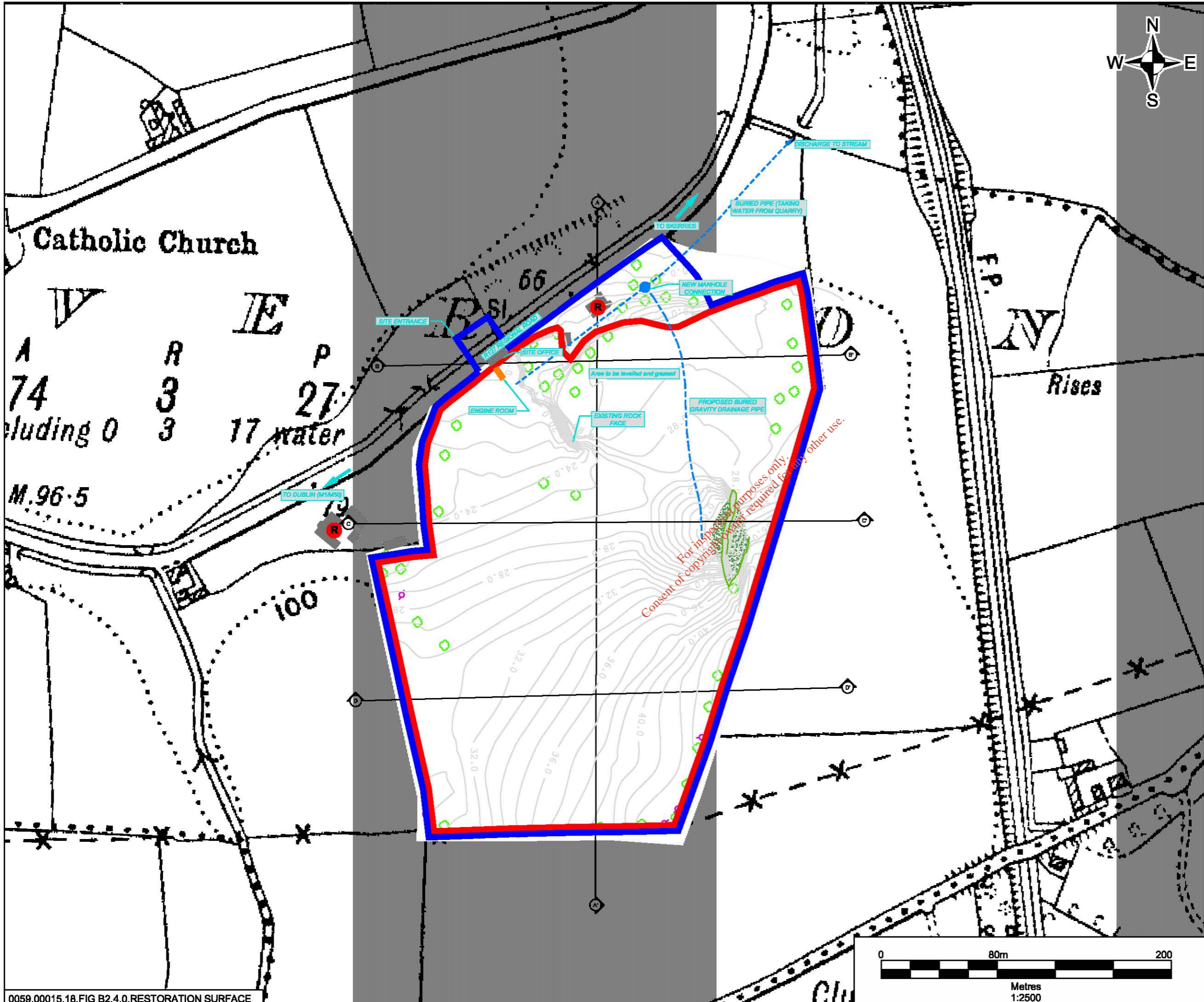
roadstone
 ROADSTONE DUBLIN LTD.
 FORTUNESTOWN
 TALLAGHT
 DUBLIN 24

SLR
 SLR CONSULTING IRELAND
 7 DUNDRUM BUSINESS PARK
 WINDY ARBOUR
 DUBLIN 14
 T: +353-1-2984667
 F: +353-1-2984676
 www.slrconsulting.com

ROADSTONE DUBLIN LTD.
WASTE LICENCE APPLICATION
WASTE RECOVERY FACILITY,
MILVERTON, SKERRIES, CO. DUBLIN
SITE UTILITIES LAYOUT

FIGURE B2.3

Scale: 1:2,500 @ A3 Date: AUGUST 2009



NOTES

1. Based on OSI 25inch Dublin Sheet No. 5 & 5a
2. Ordnance Survey of Ireland Licence No. SU 0000709 (c) Ordnance Survey of Ireland & Government of Ireland

LEGEND

- Applicant's Land Interest (c. 8.6ha)
- Waste Licence Application Area (c. 7.9ha)
- A Cross Sections
- Buried Pipe
- Top of Bank
- Bottom of Bank
- Road
- Contour Line
- / / / / Building
- R Location of Residence
- Engine Room

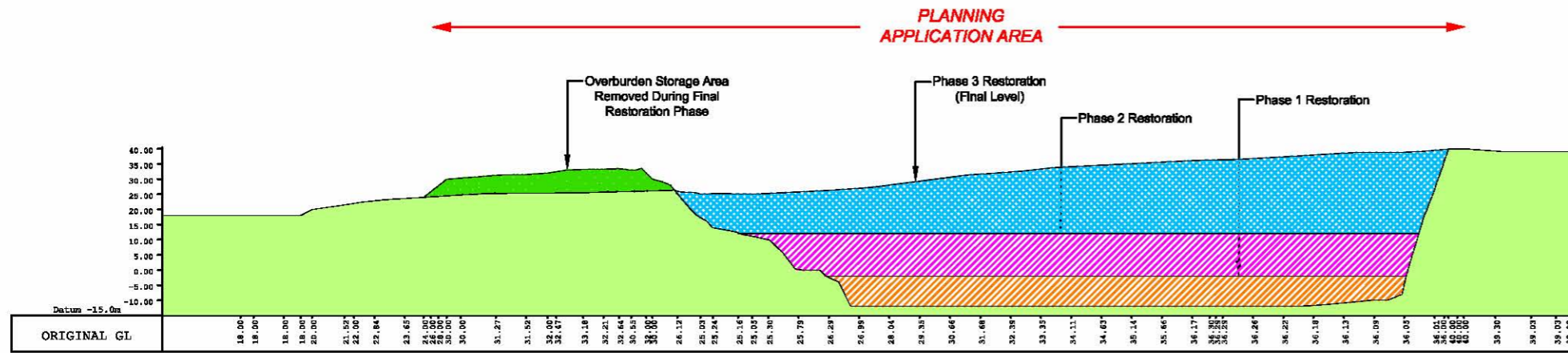
roadstone
 ROADSTONE DUBLIN LTD.
 FORTUNESTOWN
 TALLAGHT
 DUBLIN 24

SLR
 SLR CONSULTING IRELAND
 7 DUNDRUM BUSINESS PARK
 WINDY ARBOUR
 DUBLIN 14
 T: +353-1-2984667
 F: +353-1-2984676
 www.slrconsulting.com

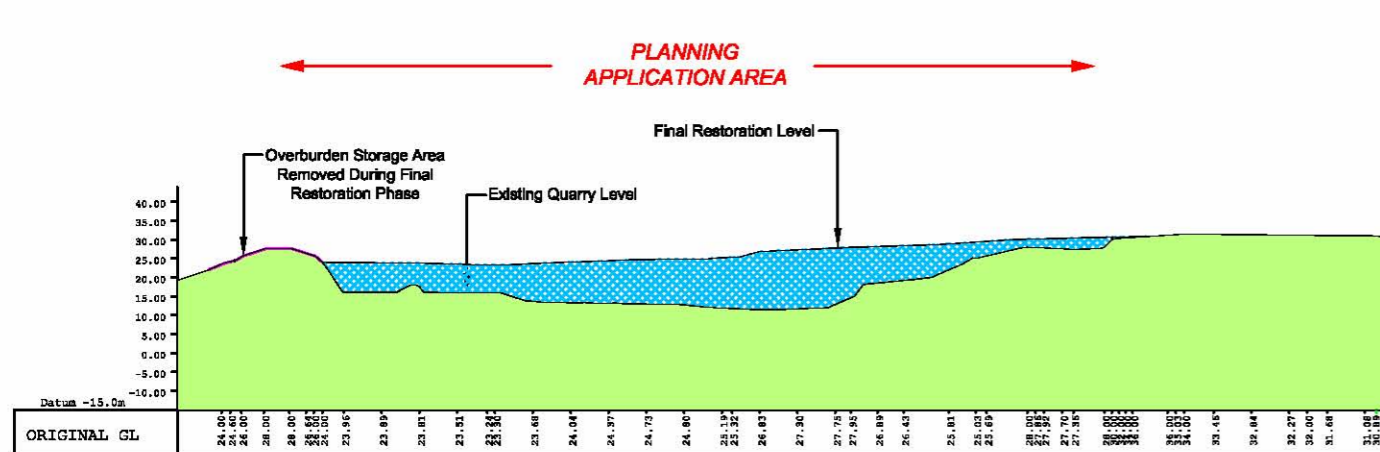
ROADSTONE DUBLIN LTD.
 WASTE LICENCE APPLICATION
 WASTE RECOVERY FACILITY,
 MILVERTON, SKERRIES, CO. DUBLIN
 SKERRIES, CO. DUBLIN
 RESTORATION SURFACE

FIGURE B2.4

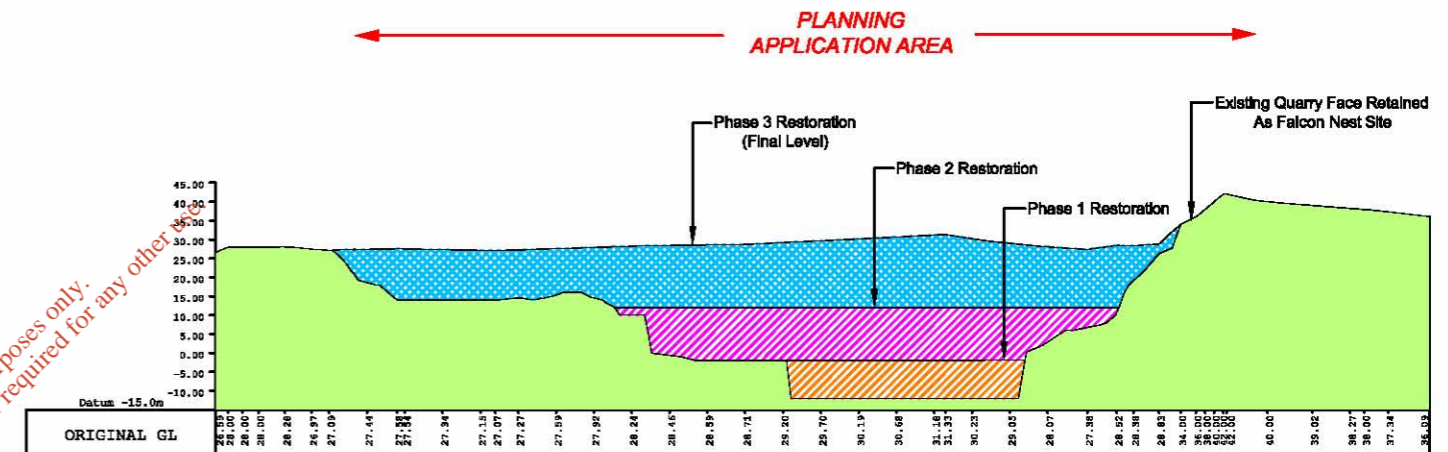
Scale 1:2,500 @ A3 Date AUGUST 2009



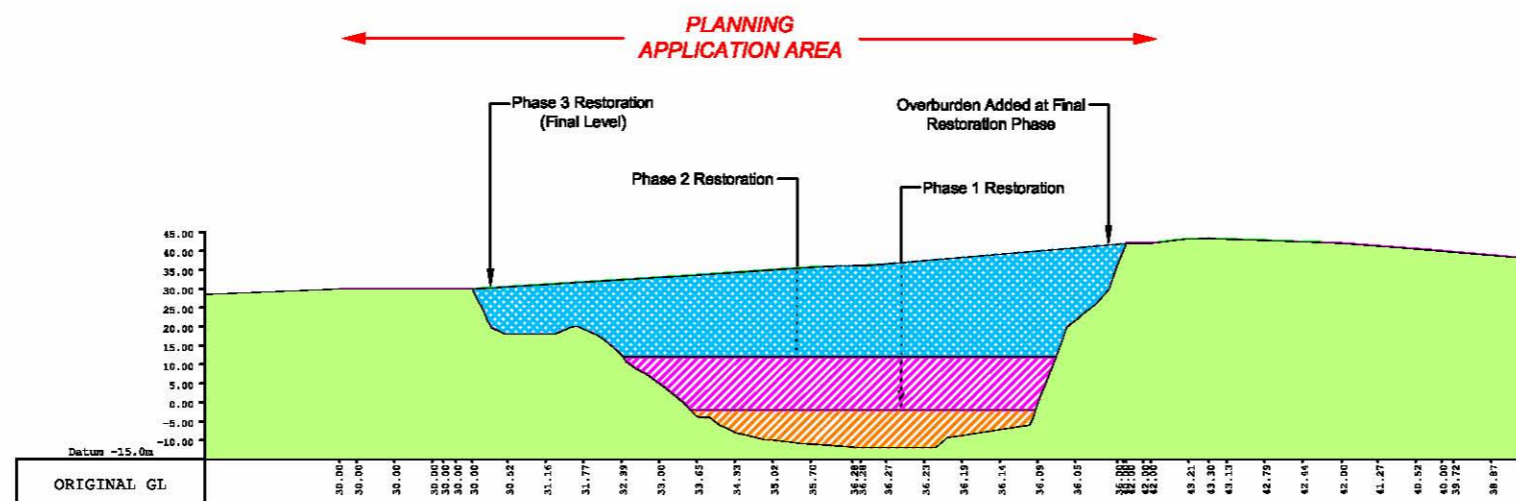
Section A-A'



Section B-B'



Section C-C'



Section D-D'

For inspection purposes only.
Consent of copyright owner required for any other use.



ROADSTONE DUBLIN LTD.
FORTUNESTOWN
TALLAGHT
DUBLIN 24

roadstone



SLR CONSULTING IRELAND
7 DUNDRUM BUSINESS PARK
WINDY ARBOUR
DUBLIN 14
T: +353-1-2964667
F: +353-1-2964676
www.slrconsulting.com

ROADSTONE DUBLIN LTD.
WASTE LICENCE APPLICATION

**WASTE RECOVERY FACILITY,
MILVERTON, SKERRIES, CO. DUBLIN**

RESTORATION CROSS SECTIONS

FIGURE B2.5

Scale: 1:2,000 @ A3

Date: AUGUST 2009