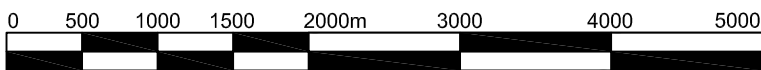


LEGEND

- Applicants Land Interest (c. 65.1 ha)
- Waste Licence Application Area (c. 21.4 ha)

NOTES

1. Extract from Ordnance Survey Discovery Map No. 50
2. Ordnance Survey Ireland Licence No. SU 0000709 (c) Ordnance Survey Ireland / Government of Ireland



Metres
1:50,000

0059.00017.18.FIG B2.1.0.SITE LOC PLAN



SLR CONSULTING IRELAND
7 DUNDRUM BUSINESS PARK
WINDY ARBOUR
DUBLIN 14
T: +353-1-2964667
F: +353-1-2964676
www.slrconsulting.com

ROADSTONE DUBLIN LTD.
WASTE LICENCE APPLICATION
FASSAROE WASTE RECOVERY FACILITY
FASSAROE, BRAY, CO. WICKLOW
SITE LOCATION PLAN

FIGURE B2.1

Scale
1:50,000 @ A4

Date
APRIL 2009

218800 N

218600 N

218400 N

218200 N

218000 N

217800 N

217600 N

217400 N

217200 N

217000 N

216800 N

216600 N

216400 N

216200 N

322000 E

322200 E

322400 E

322600 E

322800 E

323000 E

323200 E

323400 E

323600 E

323800 E

324000 E

324200 E


324400 E

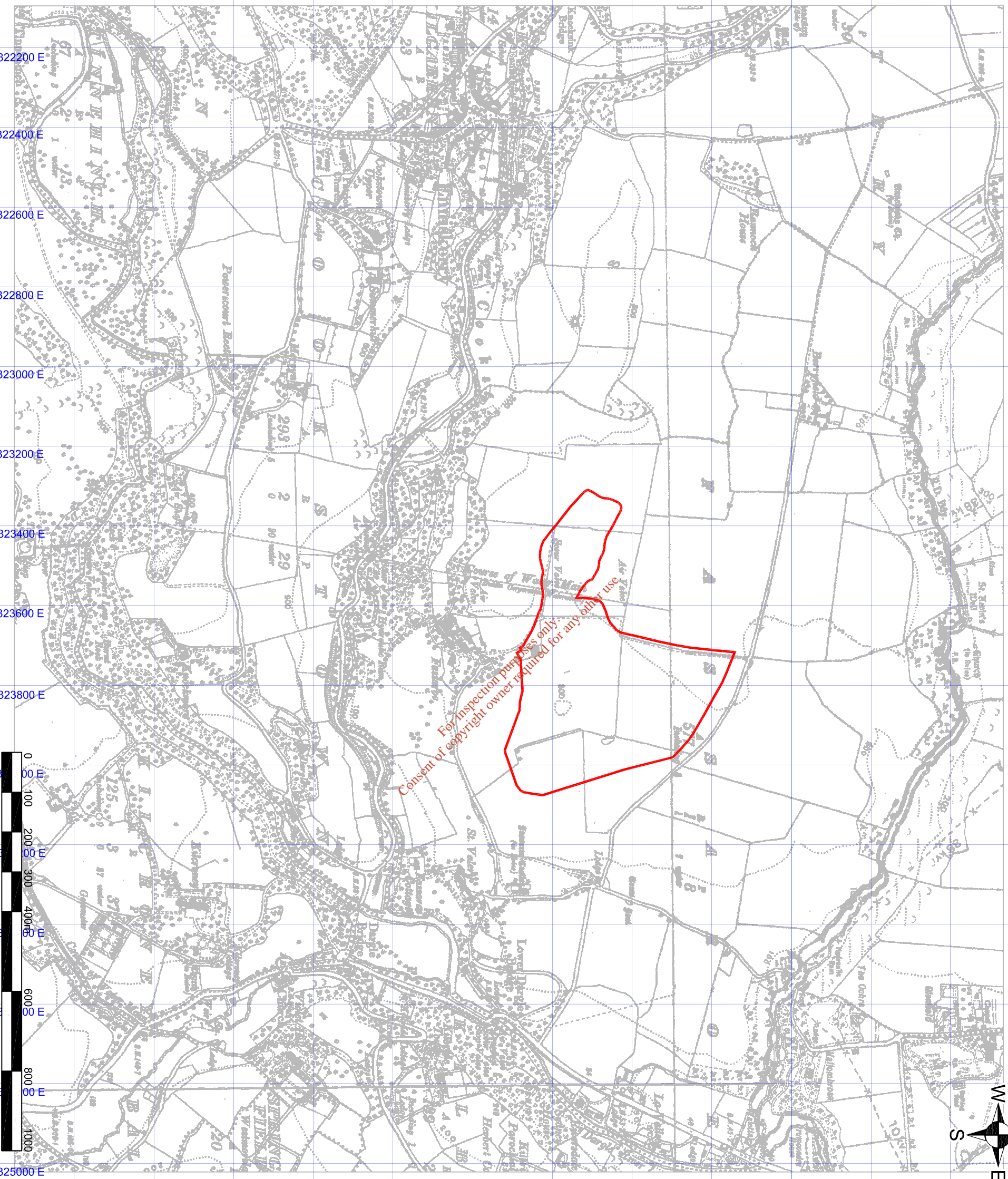
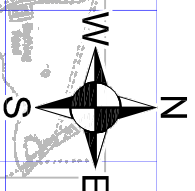
324600 E

NOTES

- 1. Based on OSI 6inch Sheet No. 21
- 2. Ordnance Survey of Ireland Licence No. SU 0000709 (c) Ordnance Survey of Ireland & Government of Ireland


LEGEND

 Waste Licence Application
Area (c. 21.4ha)



0059.00017.18.FIG B2.2.0.SITE LOCATION

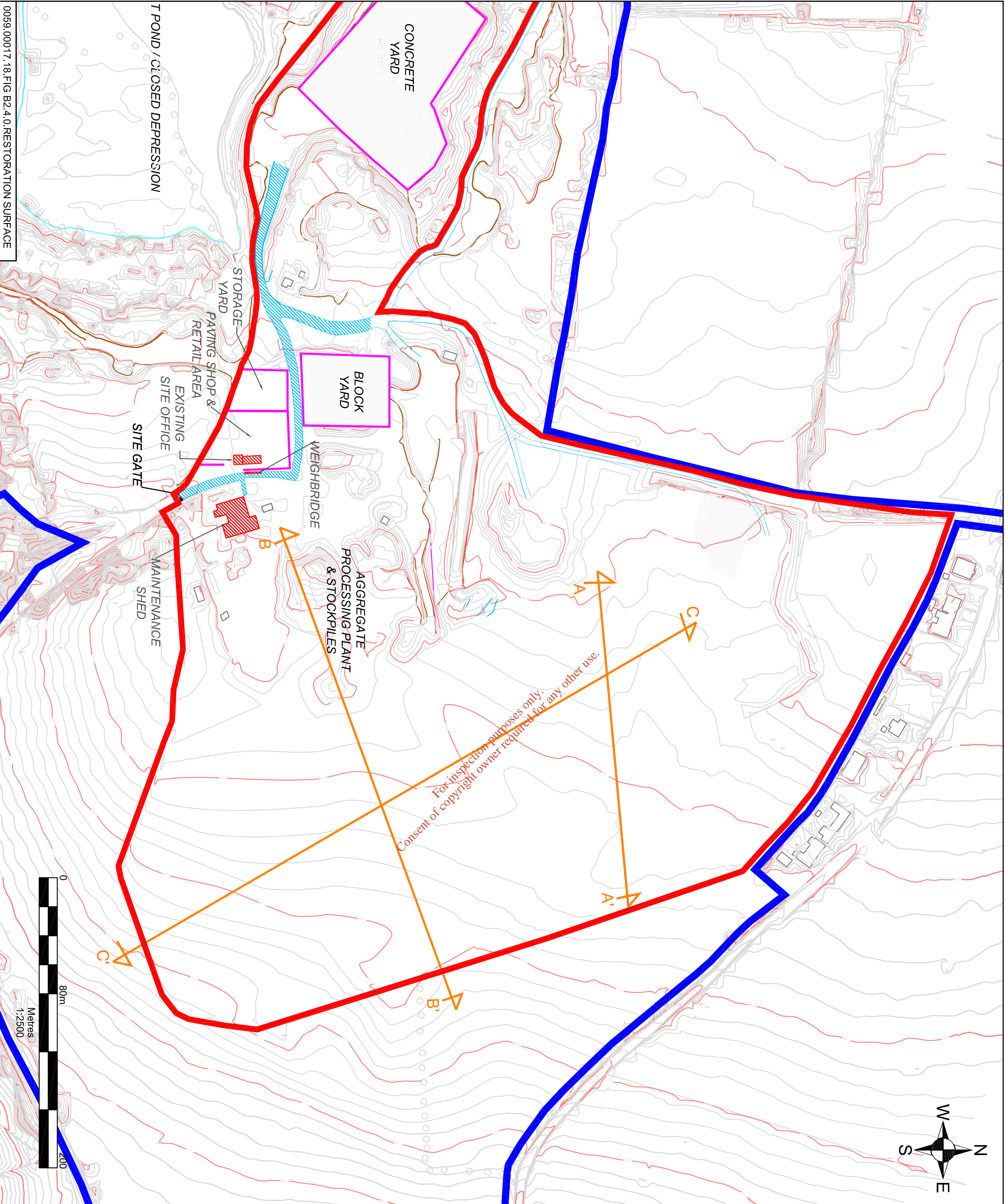

ROADSTONE DUBLIN LTD.
FORTUNESTOWN
TALLAGHT
DUBLIN 24


SLR CONSULTING IRELAND
7 DUNDRUM BUSINESS PARK
WINDY ARBOUR
DUBLIN 14
T. +353-1-2964676
F. +353-1-2964676
www.slrconsulting.com

ROADSTONE DUBLIN LTD.
WASTE LICENCE APPLICATION
FASSAROE WASTE RECOVERY FACILITY
FASSAROE, BRAY, CO. WICKLOW

SITE LOCATION
FIGURE B2.2

Scale 1:5,000 @ A3
Date APRIL 2009



- NOTES**
1. Based on OSI 6inch sheet no. 21
 2. Ordnance Survey Ireland Licence no. SU 0000709
(c) Ordnance Survey of Ireland & Government of Ireland

LEGEND

	Applicant's Land Interest (c. 65.1 ha)
	Waste Licence Application Area (c. 21.4 ha)
	Internal Unpaved Road
	Internal Paved Road
	Building
	Cross Sections

roadstone

ROADSTONE DUBLIN LTD.
FORTUNESTOWN
TALLAGHT
DUBLIN 24

SLR

SLR CONSULTING IRELAND
7 DUNDRUM BUSINESS PARK
WINDY ARBOUR
DUBLIN 14
T: +353-1-2964667
F: +353-1-2964676
www.slrconsulting.com

ROADSTONE DUBLIN LTD.
WASTE LICENCE APPLICATION
FASSAROE WASTE LICENCE FACILITY
FASSAROE, BRAY, CO.WICKLOW
RESTORATION SURFACE

FIGURE B2.4

Scale 1:2,500 @ A3 Date APRIL 2009

- NOTES**
1. Based on OSI 6inch sheet no. 21
 2. Ordnance Survey Ireland Licence no. SU 0000709
(c) Ordnance Survey of Ireland & Government of Ireland

LEGEND

	Applicant's Land Interest (c. 65.1 ha)
	Waste Licence Application Area (c. 21.4 ha)
	Overhead Cables
	Buried Cables
	Dublin City Council Watermain
	Water Supply Pipeline
	Internal Unpaved Road
	Internal Paved Road
	Building
	Septic Tank

roadstone
ROADSTONE DUBLIN LTD.
FORTUNESTOWN
TALLAGHT
DUBLIN 24

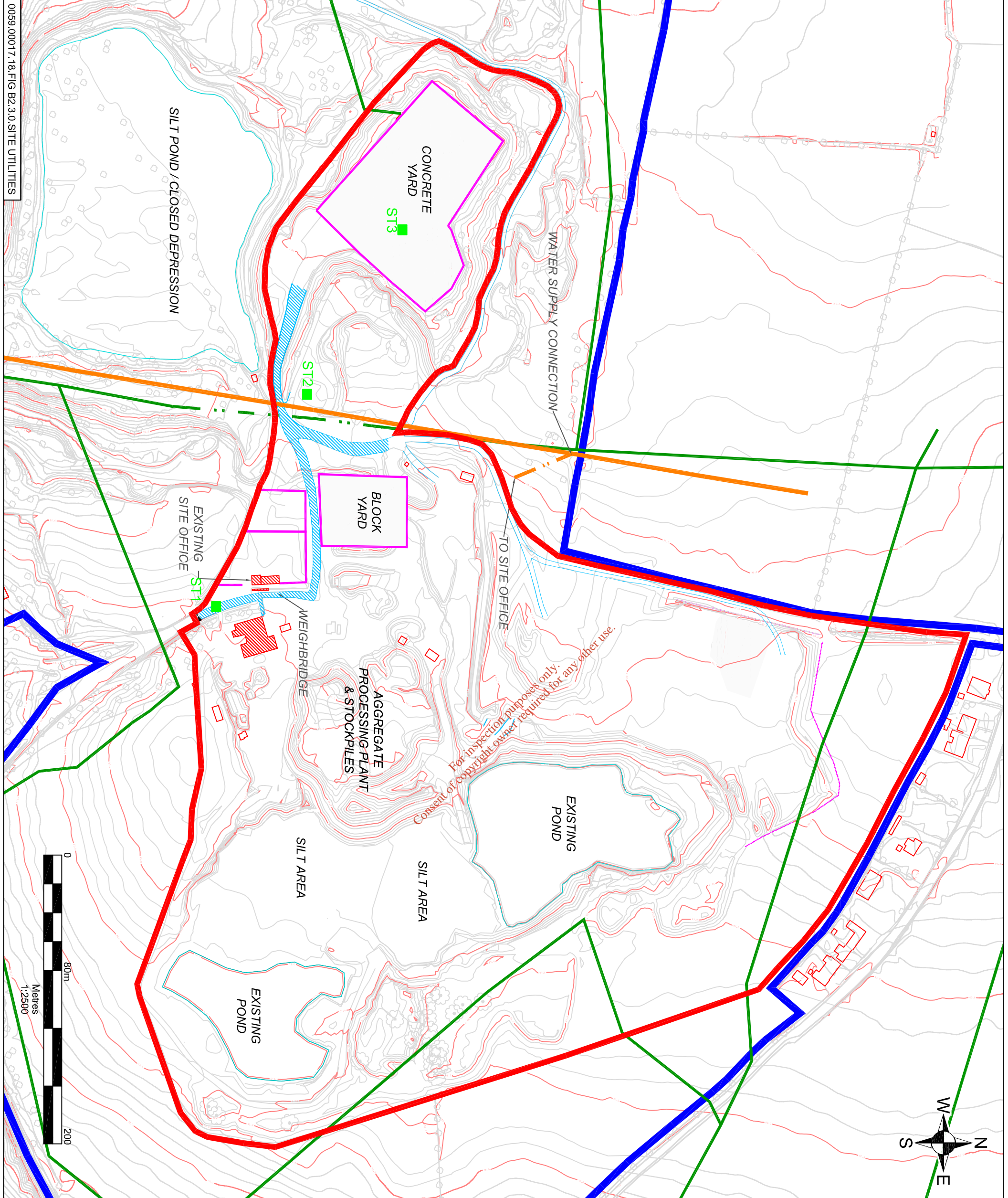
SLR
SLR CONSULTING IRELAND
7 DUNDURUM BUSINESS PARK
WINDY ARBOUR
DUBLIN 14
T: +353-1-2964667
F: +353-1-2964676
www.slrconsulting.com

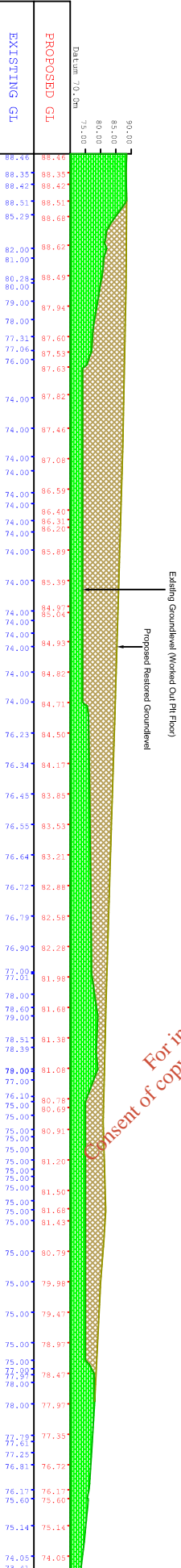
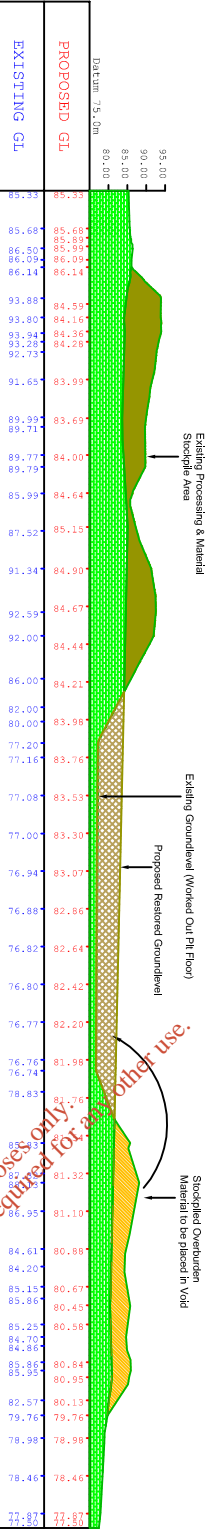
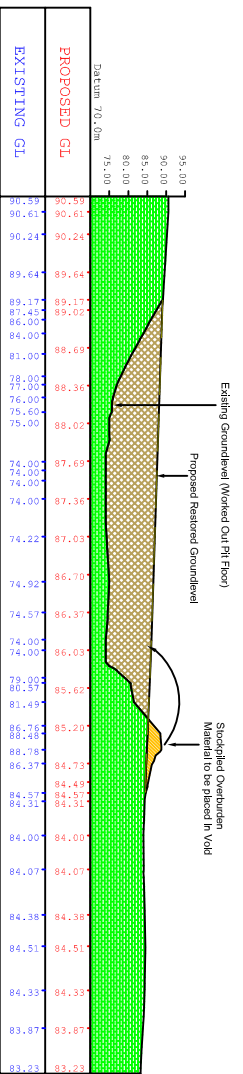
ROADSTONE DUBLIN LTD.
WASTE LICENCE APPLICATION
FASSAROE WASTE RECOVERY FACILITY
FASSAROE, BRAY, CO. WICKLOW

SITE UTILITIES LAYOUT

FIGURE B2.3

Scale 1:2,500 @ A3 Date APRIL 2009





For inspection purposes only: consent of copyright owner required for any other use.

roadstone
ROADSTONE DUBLIN LTD.
FORTUNE TOWN
TALLAGHT
DUBLIN 24

SLR
SLR CONSULTING IRELAND
7 DUNDRIUM BUSINESS PARK
WINDY ARBOUR
DUBLIN 14
T: +353-1-2964467
F: +353-1-2964476
www.slrcconsulting.com

ROADSTONE DUBLIN LTD.
WASTE LICENCE APPLICATION
FASSAROE WASTE RECOVERY FACILITY
FASSAROE, BRAY, CO.WICKLOW
RESTORED CROSS SECTIONS

FIGURE B2.5

Scale 1:2,000 @ A3 Date APRIL 2009