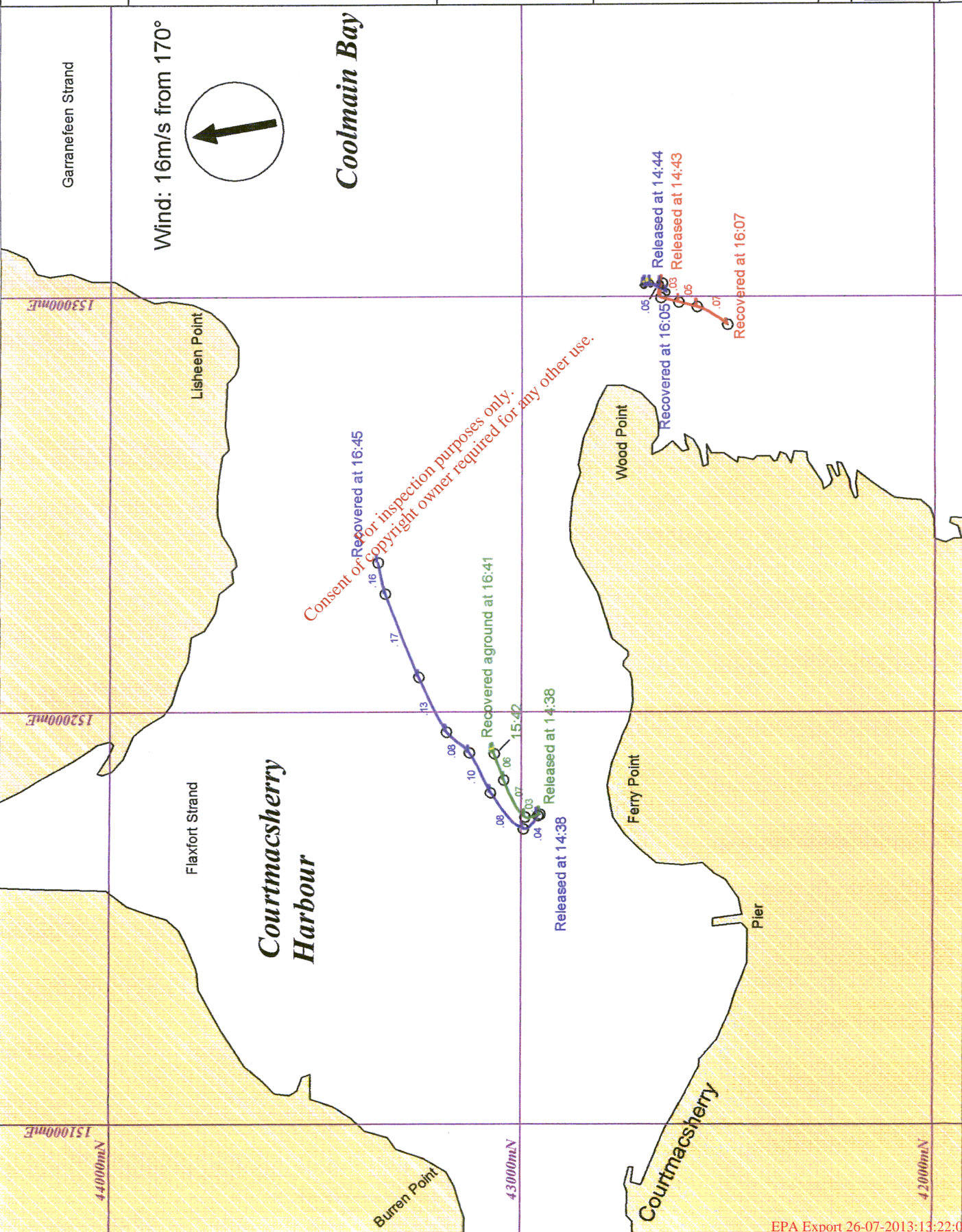


ANNEX 6

DROGUE TRACKING

*For inspection purposes only.
Consent of copyright owner required for any other use.*

<p>Courtmacsherry Timoleague and Kilbrittain Sewerage Schemes</p> <p>MARINE SURVEY</p> <p>Drogu Tracking on July 28th 2004</p> <p>Neap Tide</p> <p>Released at HW</p> <p>Courtmacsherry Tide on July 28th 2004</p> <p>BST CD (m) 02:00 3.1 08:54 0.9 14:34 3.2 21:24 0.8</p> <p>Courtmacsherry Levels MHWS 3.7 MHWN 2.9 MLWN 1.1 MLWS 0.3</p>	<p>KEY</p> <p>POSITION FIXED</p> <p>SPEED (m/sec)</p> <p>TRACK</p> <p>Surface</p> <p>2m depth</p> <p>3m depth</p>
<p>Scale 1 : 12,500</p> <p>IRISH HYDRODATA Ltd Rathmacullig West Ballygarvan Co. Cork info@hydrodata.ie</p>	<p>FIGURE</p>



*Courtmacsherry
Timoleague and
Kilbrittain
Sewerage Schemes*
MARINE SURVEY

**Drogue Tracking
on July 28th 2004
Neap Tide**
Released at HW+1.5

Courtmacsherry Tide
on July 28th 2004

BST	CD (m)	3.1
02:00		0.9
08:54		3.2
14:34		0.8
21:24		

Courtmacsherry Levels

MHWS	3.7
MHWN	2.9
MLWN	1.1
MLWS	0.3

KEY

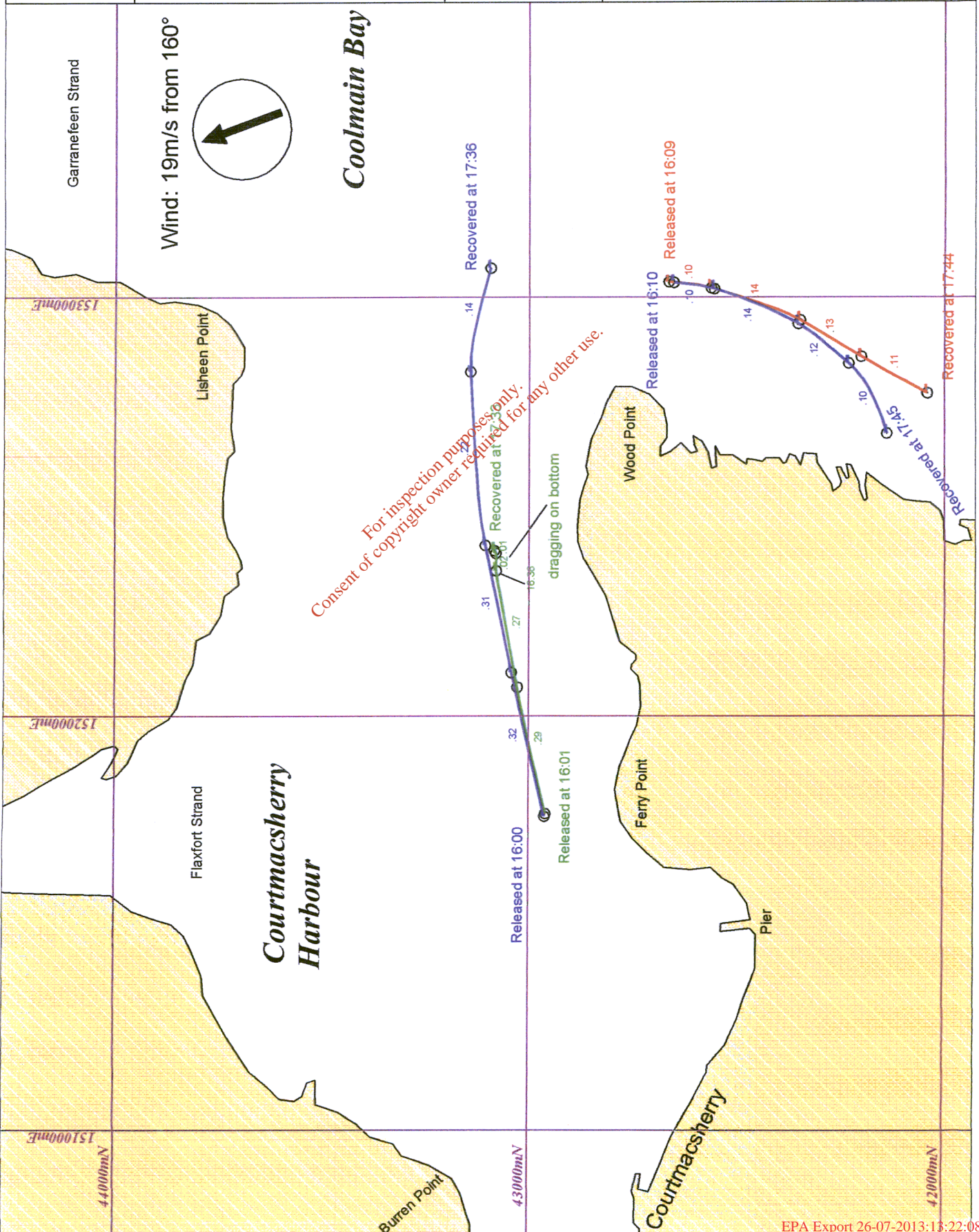
- POSITION FIXED
- SPEED (m/sec)
- TRACK

Surface
2m depth
3m depth

Scale 1 : 12,500

**IRISH
HYDRODATA Ltd**
Rathmacullig West
Ballygarvan Co. Cork
info@hydrodata.ie

FIGURE



Courtmacsherry
Timoleague and
Kilbrittain
Sewerage Schemes
MARINE SURVEY

Drogue Tracking
on July 28th 2004
Neap Tide

Released at HW+3

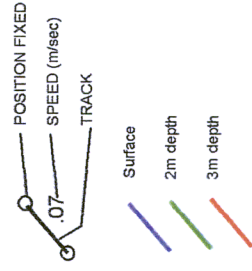
Courtmacsherry Tide
on July 28th 2004

BST	CD (m)
02:00	3.1
08:54	0.9
14:34	3.2
21:24	0.8


Courtmacsherry Levels

MHWS	3.7
MHWN	2.9
MLWN	1.1
MLWS	0.3

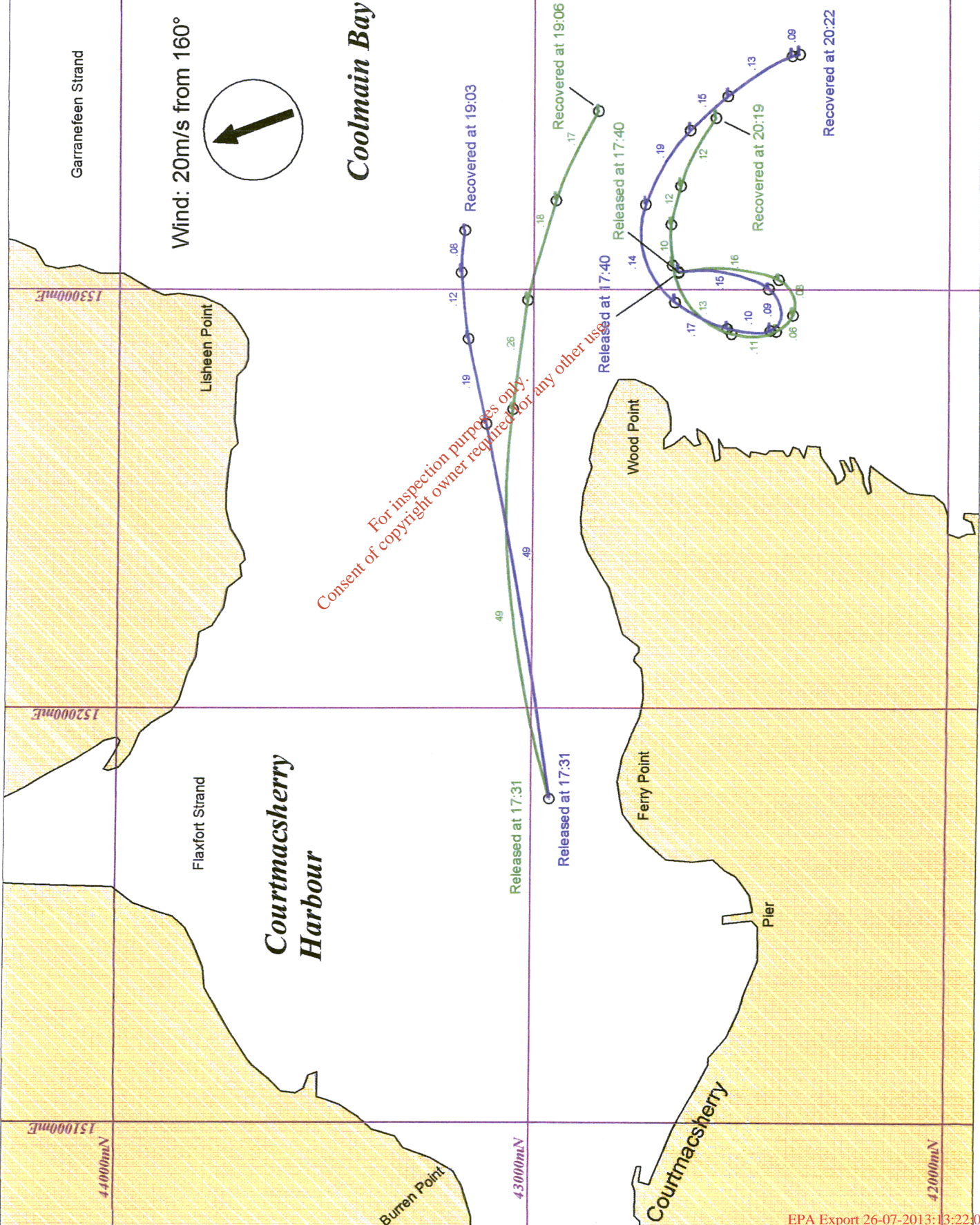
KEY



Scale 1 : 12,500



FIGURE



**Courtmacsherry
Timoleague and
Kilbrittain
Sewerage Schemes
MARINE SURVEY**

**Drogue Tracking
on July 28th 2004
Neap Tide
Released at HW+4.5**

Courtmacsherry Tide
on July 28th 2004

BST	CD (m)
02:00	3.1
08:54	0.9
14:34	3.2
21:24	0.8

Courtmacsherry Levels

MHWS	3.7
MHWN	2.9
MLWN	1.1
MLWS	0.3

KEY

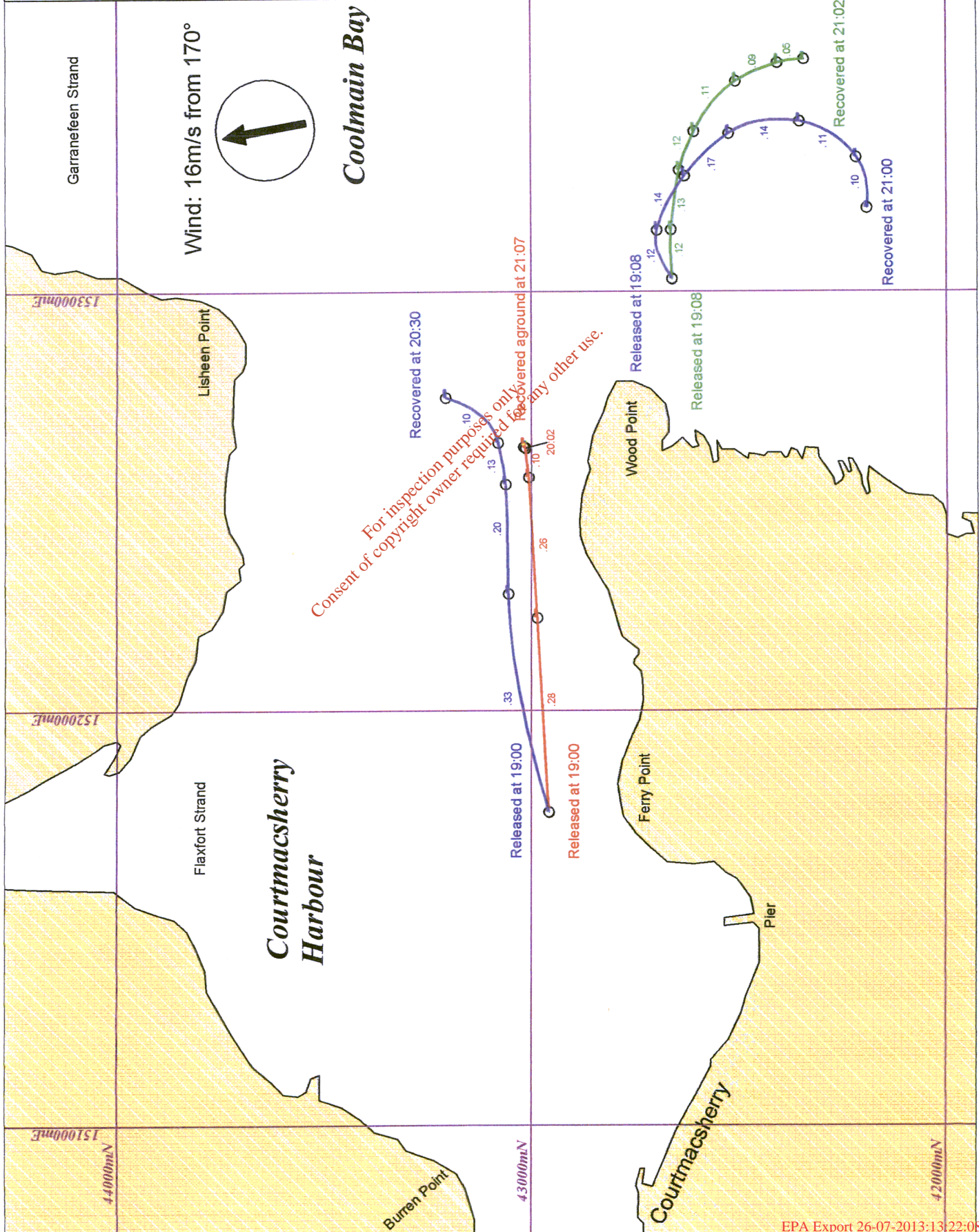
- POSITION FIXED
- SPEED (m/sec)
- TRACK

Surface
2m depth
3m depth

Scale 1 : 12,500

**IRISH
HYDRODATA Ltd**
Rathmaculig West
Ballygarven Co. Cork
info@hydrodata.ie

FIGURE



**Courtmacsherry
Timoleague and
Kilbrittain
Sewerage Schemes
MARINE SURVEY**

**Droge Tracking
on July 28th 2004
Neap Tide
Released at HW-1**

Courtmacsherry Tide
on July 28th 2004

BST	CD (m)
02:00	3.1
08:54	0.9
14:34	3.2
21:24	0.8

Courtmacsherry Levels

MHWS	3.7
MHWN	2.9
MLWN	1.1
MLWS	0.3

KEY

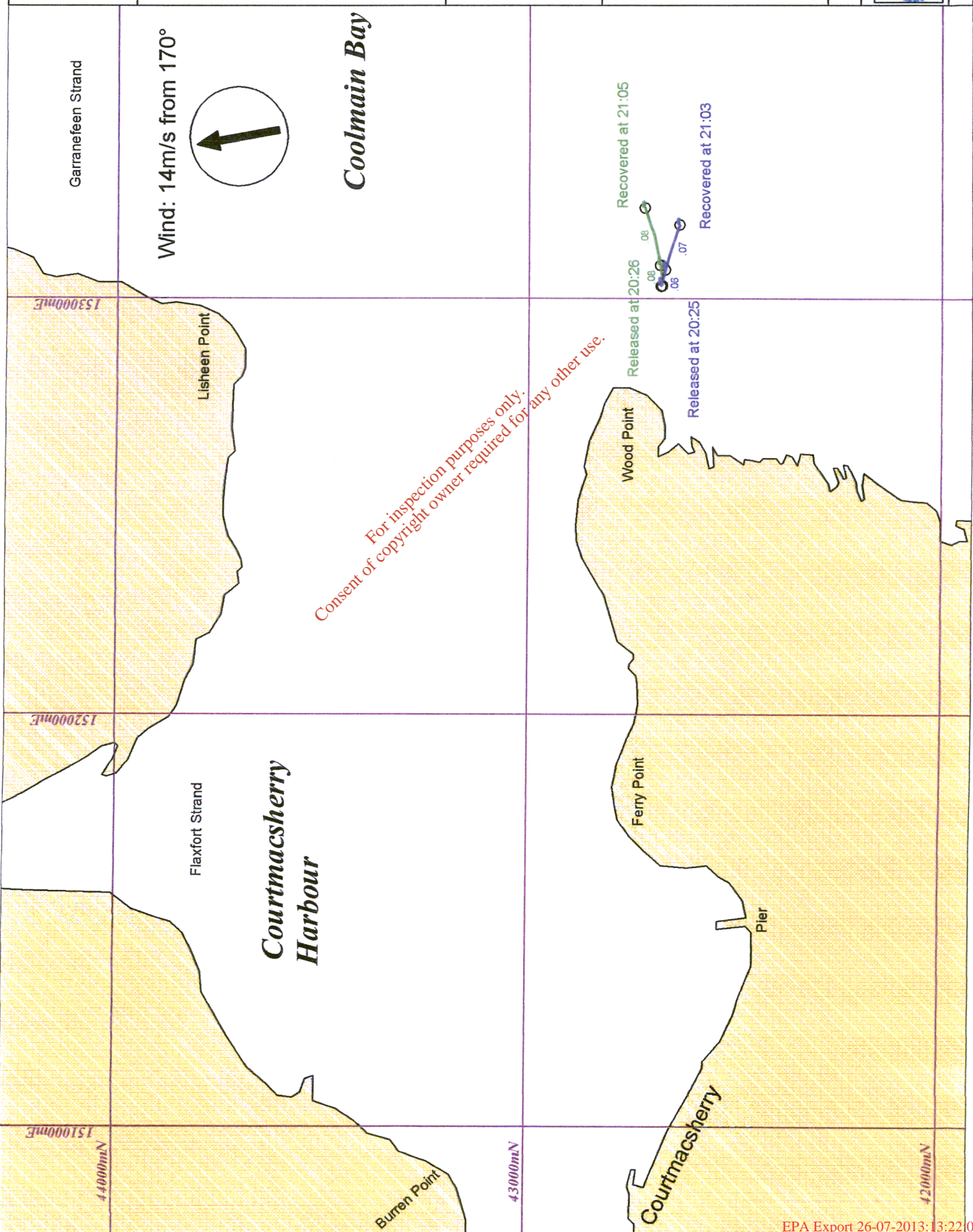
- POSITION FIXED
- SPEED (m/sec)
- TRACK

Surface
2m depth
3m depth

Scale 1 : 12,500

**IRISH
HYDRODATA Ltd**
Rathmacullig West
Ballygarvan Co. Cork
info@hydrodata.ie

FIGURE



**Courtmacsherry
Timoleague and
Kilbrittain
Sewerage Schemes**

MARINE SURVEY

Drogue Tracking
on July 29th 2004
Neap Tide

Released at LW

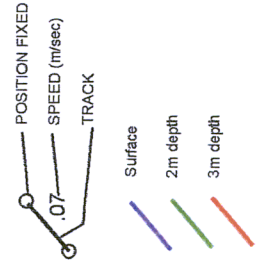
Courtmacsherry Tide
on July 29th 2004

BST	CD (m)
03:09	3.2
10:02	0.8
15:43	3.3
22:33	0.7

Courtmacsherry Levels

MHWS	3.7
MHWN	2.9
MLWN	1.1
MLWS	0.3

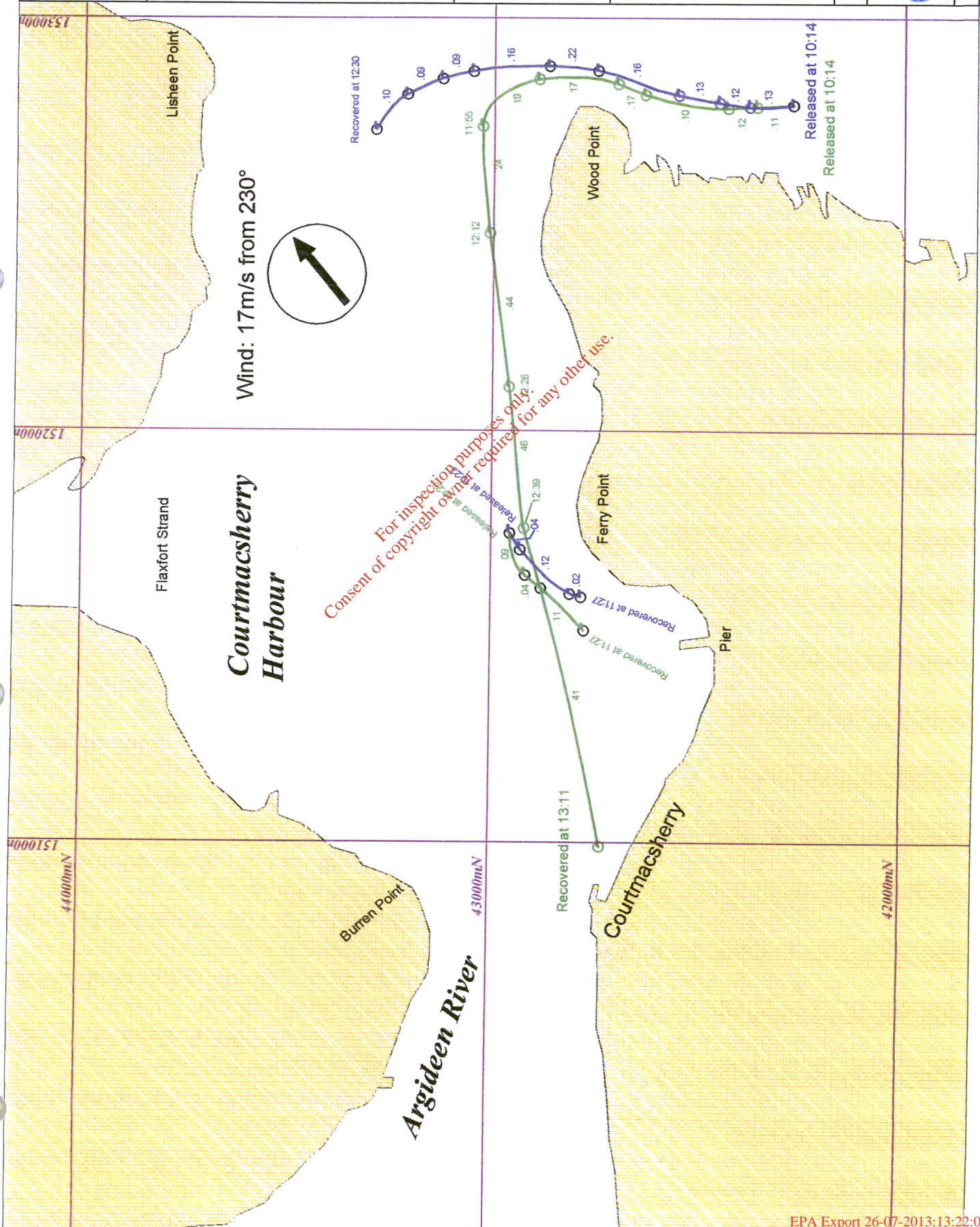
KEY



Scale 1 : 12,500

IRISH HYDRODATA Ltd
Rathmacullig West
Ballygarvan Co. Cork
info@hydrodata.ie

FIGURE



**Courtmacsherry
Timoleague and
Kilbrittain
Sewerage Schemes
MARINE SURVEY**

**Drogue Tracking
on July 29th 2004
Neap Tide
Released at LW+1.5**

Courtmacsherry Tide
on July 29th 2004

BST	CD (m)
03:09	3.2
10:02	0.8
15:43	3.3
22:33	0.7

Courtmacsherry Levels

MHWS	3.7
MHWN	2.9
MLWN	1.1
MLWS	0.3

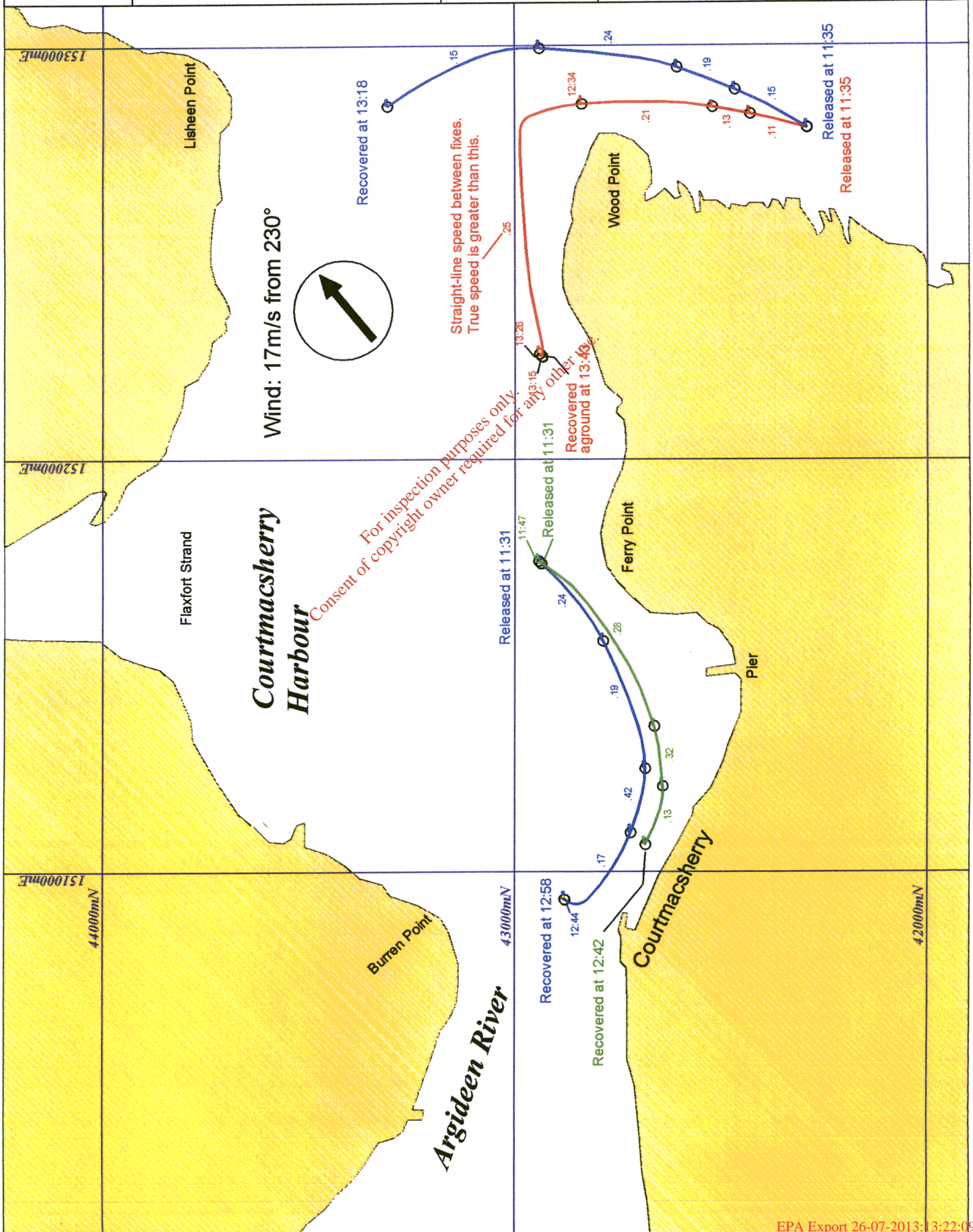
KEY

- POSITION FIXED
- SPEED (m/sec)
- TRACK
- Surface
- 2m depth
- 3m depth

Scale 1 : 12,500

**IRISH
HYDRODATA Ltd**
Rathmacullig West
Ballyganvan Co. Cork
info@hydrodata.ie

FIGURE



**Courtmacsherry
Timoleague and
Kilbrittain
Sewerage Schemes**

MARINE SURVEY

**Droge Tracking
on July 29th 2004
Neap Tide
Released at LW+3**

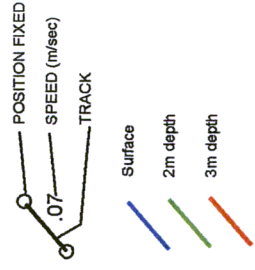
Courtmacsherry Tide
on July 29th 2004

BST	CD (m)
03:09	3.2
10:02	0.8
15:43	3.3
22:33	0.7

Courtmacsherry Levels

MHWS	3.7
MHWN	2.9
MLWN	1.1
MLWS	0.3

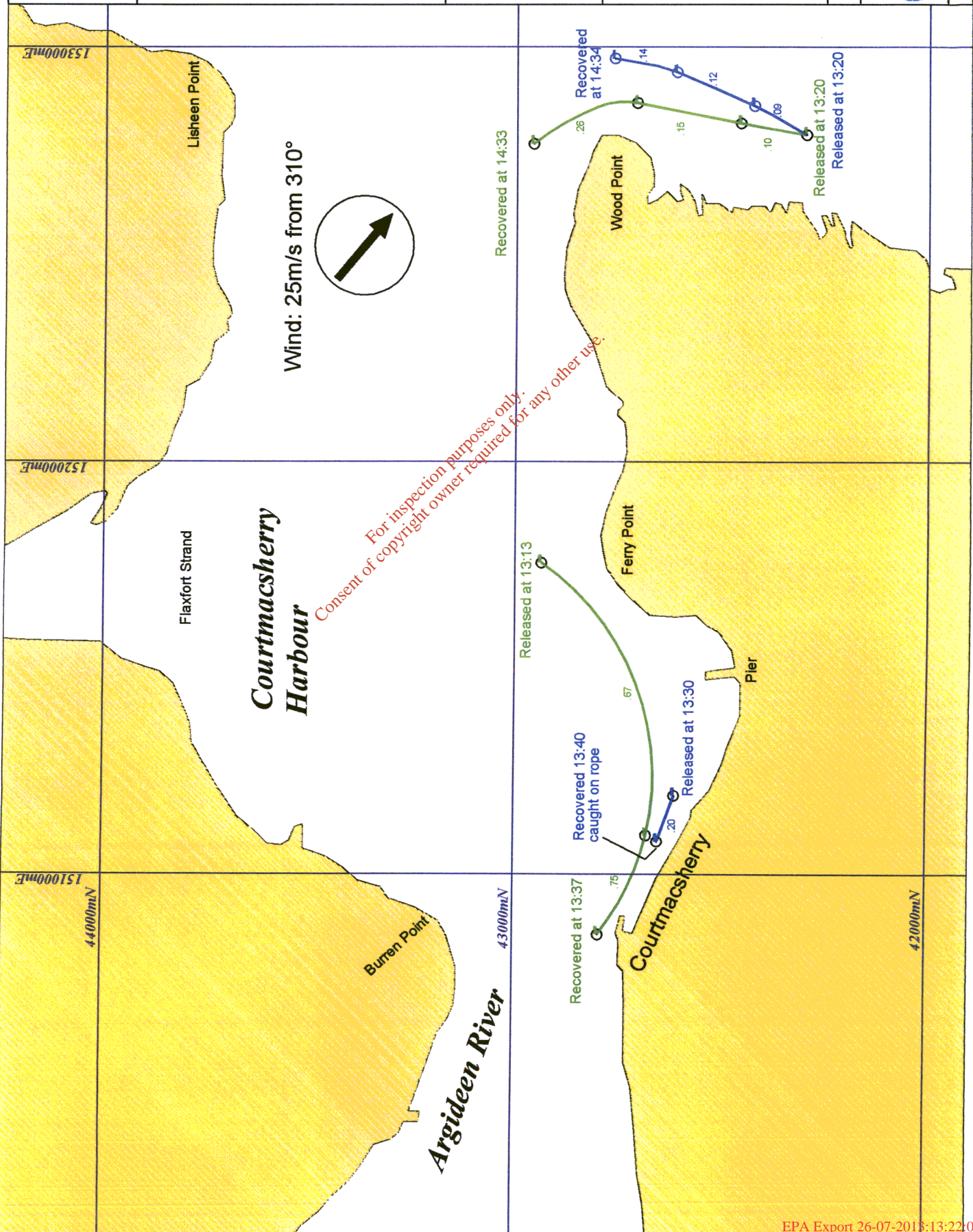
KEY



Scale 1 : 12,500

IRISH HYDRODATA Ltd
Rathmacullig West
Ballygavan, Co. Cork
Info@hydrodata.ie

FIGURE



**Courtmacsherry
Timoleague and
Kilbrittain
Sewerage Schemes
MARINE SURVEY**

**Droge Tracking
on July 29th 2004
Neap Tide
Released at LW+4**

Courtmacsherry Tide
on July 29th 2004

BST	CD (m)
03:09	3.2
10:02	0.8
15:43	3.3
22:33	0.7

Courtmacsherry Levels

MHWS	3.7
MHWN	2.9
MLWN	1.1
MLWS	0.3

KEY

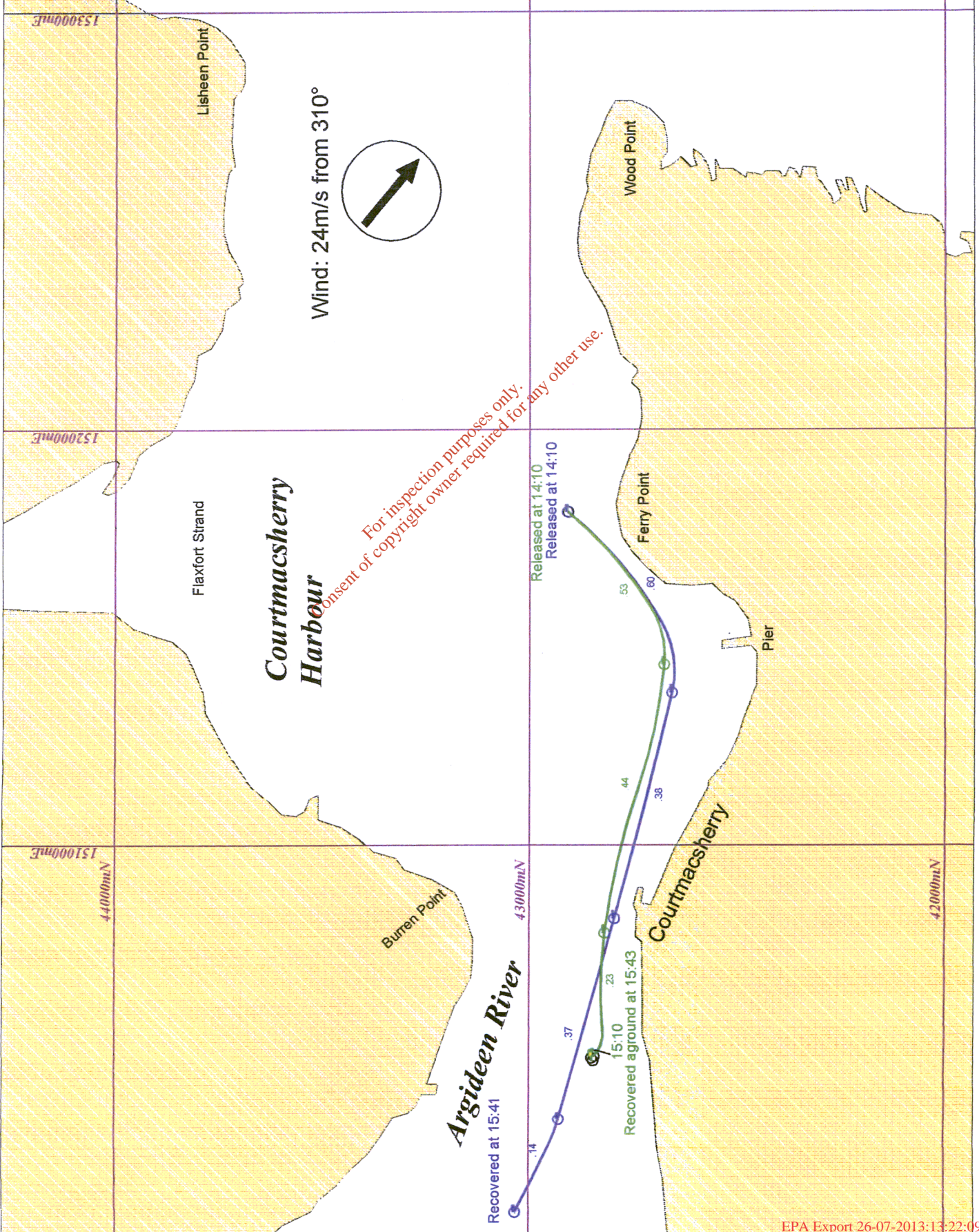
- POSITION FIXED
- SPEED (m/sec)
- TRACK

Surface
2m depth
3m depth

Scale 1 : 12,500

**IRISH
HYDRODATA Ltd**
Rathmacullig West
Ballygarvan Co. Cork
info@hydrodata.ie

FIGURE



**Courtmacsherry
Timoleague and
Kilbrittain
Sewerage Schemes
MARINE SURVEY**

**Droque Tracking
on July 29th 2004
Neap Tide
Released at LW+4.5**

Courtmacsherry Tide
on July 29th 2004

BST	CD (m)
03:09	3.2
10:02	0.8
15:43	3.3
22:33	0.7

Courtmacsherry Levels

MHWS	3.7
MHWN	2.9
MLWN	1.1
MLWS	0.3

KEY

- POSITION FIXED
- SPEED (mfsec)
- TRACK
- Surface
- 2m depth
- 3m depth

Scale 1 : 12,500

**IRISH
HYDRODATA Ltd**
Rathmacullig West
Ballygarvan Co. Cork
info@hydrodata.ie

FIGURE

