

*Courtmacsherry
Timoleague and
Kilbrittain
Sewerage Schemes*

MARINE SURVEY

**Drogué Tracking
on August 17th 2004
Spring Tide**

Released at HW-1

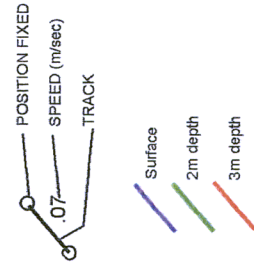
Courtmacsherry Tide
on August 17th 2004

BST	CD (m)
00:59	0.5
06:47	3.5
13:13	0.5
19:04	3.6

Courtmacsherry Levels

MHWS	3.7
MHWN	2.9
MLWN	1.1
MLWS	0.3

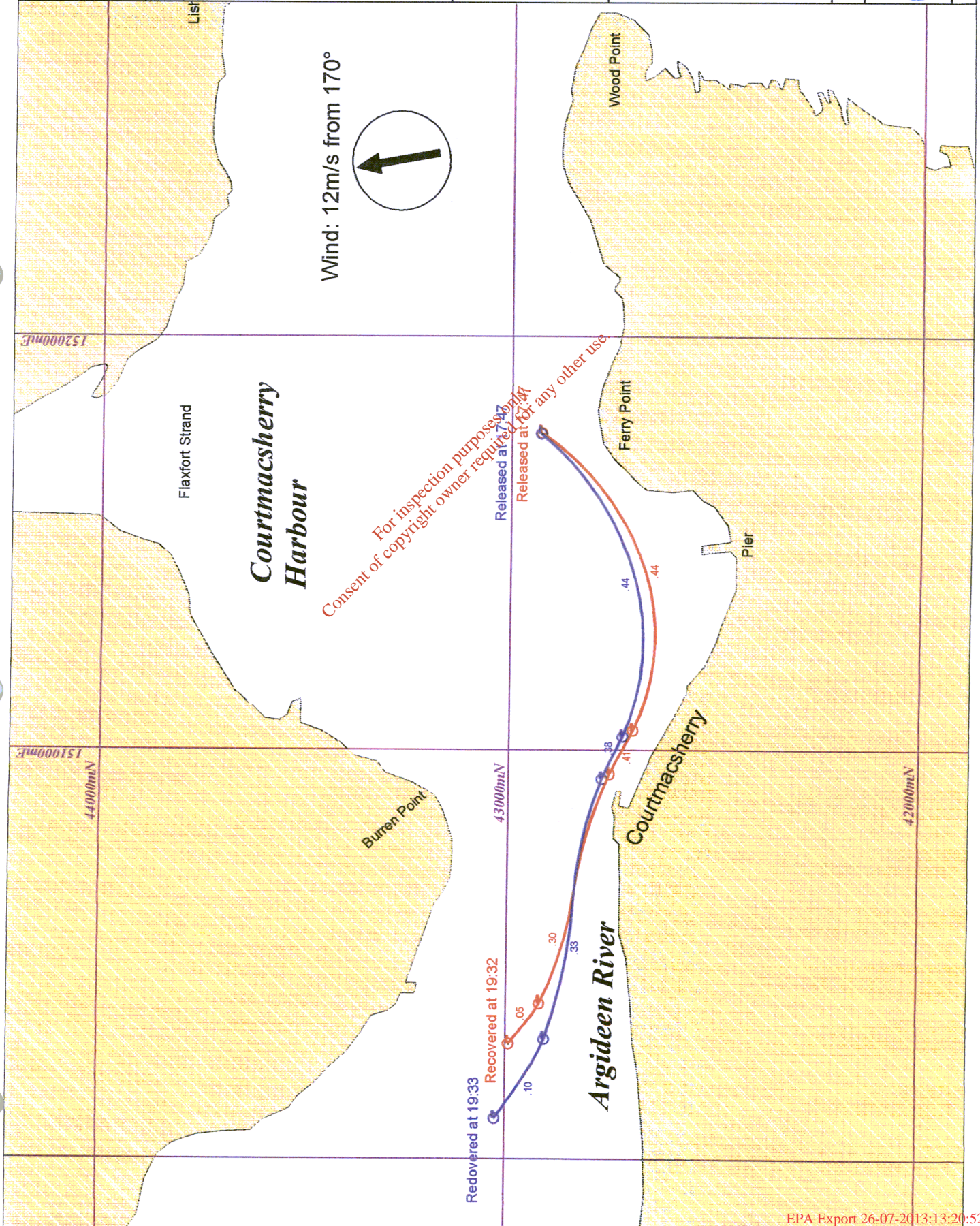
KEY



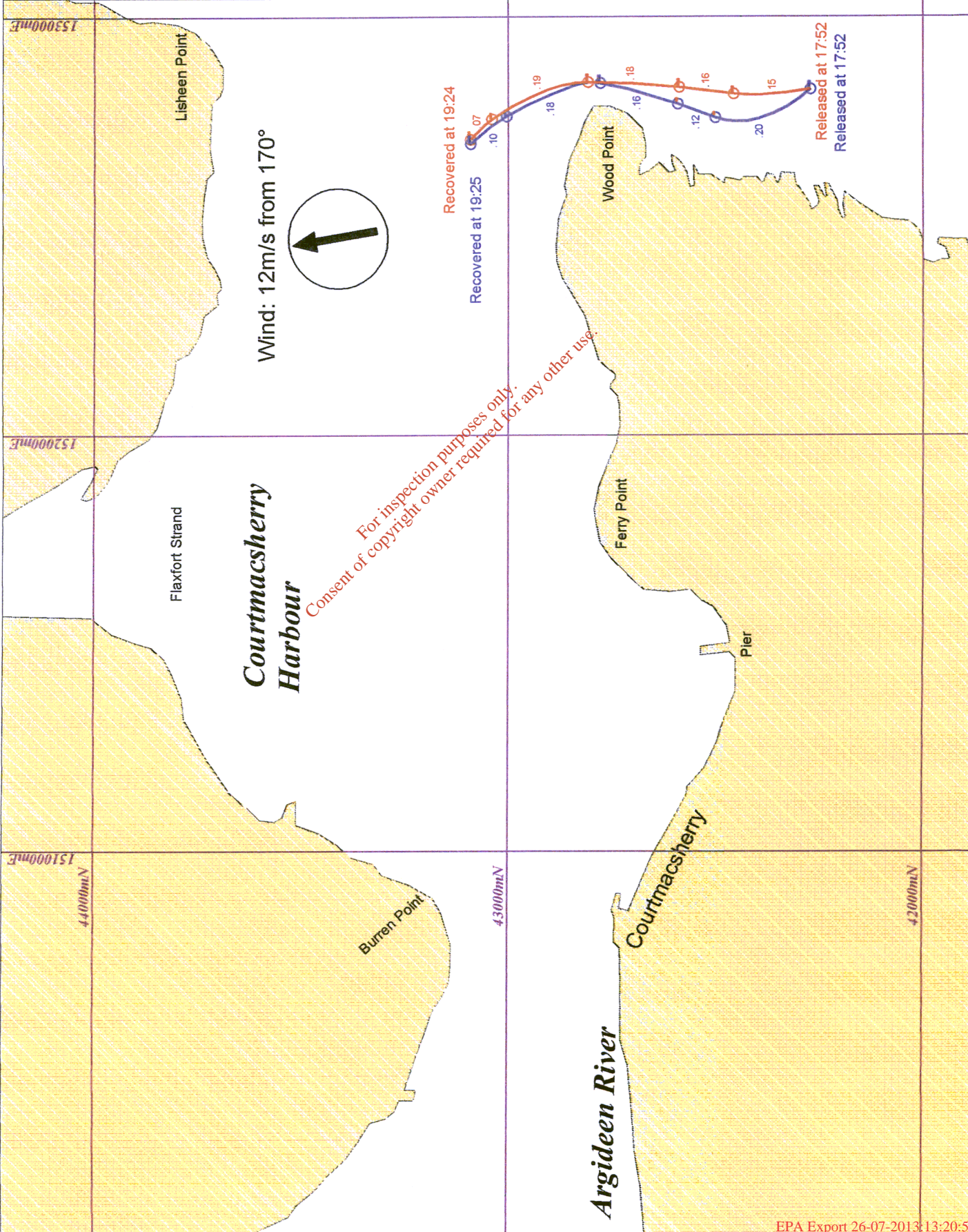
Scale 1 : 12,500

**IRISH
HYDRODATA Ltd**
Rathmacullig West
Ballygarvan Co. Cork
info@hydrodata.ie

FIGURE



<p><i>Courtmacsherry Timoleague and Kilbrittain Sewerage Schemes</i></p> <p>MARINE SURVEY</p> <p>Drogue Tracking on August 17th 2004 Spring Tide</p> <p>Released at HW-1</p> <p>Courtmacsherry Tide on August 17th 2004</p> <p>BST CD (m) 00:59 0.5 06:47 3.5 13:13 0.5 19:04 3.6</p> <p>Courtmacsherry Levels</p> <p>MHWS 3.7 MHWN 2.9 MLWN 1.1 MLWS 0.3</p>	<p>KEY</p> <p>POSITION FIXED</p> <p>SPEED (m/sec)</p> <p>TRACK</p> <p>Surface</p> <p>2m depth</p> <p>3m depth</p>
<p>Scale 1 : 12,500</p> <p>IRISH HYDRODATA Ltd Rathmacullig West Ballygarvan Co. Cork info@hydrodata.ie</p>	<p>FIGURE</p>



**Courtmacsherry
Timoleague and
Kilbrittain
Sewerage Schemes
MARINE SURVEY**

**Drogue Tracking
on August 17th 2004
Spring Tide
Released at HW-3**

Courtmacsherry Tide
on August 17th 2004

BST	CD (m)
00:59	0.5
06:47	3.5
13:13	0.5
19:04	3.6

Courtmacsherry Levels

MHWS	3.7
MHWN	2.9
MLWN	1.1
MLWS	0.3

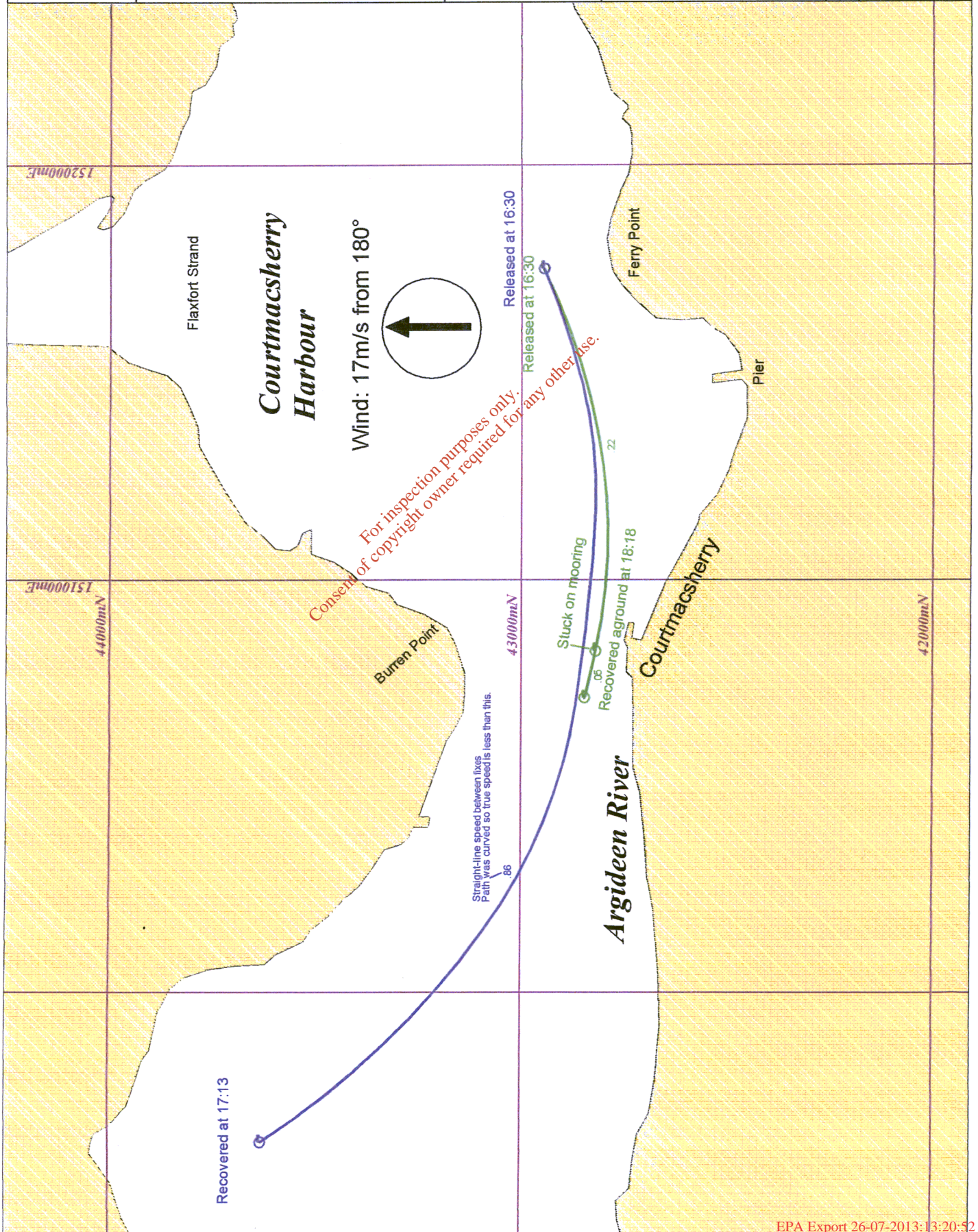
KEY

- POSITION FIXED
- SPEED (m/sec)
- TRACK
- Surface
- 2m depth
- 3m depth

Scale 1 : 12,500

**IRISH
HYDRODATA Ltd**
Rathmacullig West
Ballygarvan Co. Cork
info@hydrodata.ie

FIGURE



**Courtmacsherry
Timoleague and
Kilbrittain
Sewerage Schemes
MARINE SURVEY**

**Droque Tracking
on August 17th 2004
Spring Tide
Released at HW-3**

Courtmacsherry Tide
on August 17th 2004

BST	CD (m)
00:59	0.5
06:47	3.5
13:13	0.5
19:04	3.6

Courtmacsherry Levels

MHWS 3.7
MHWN 2.9
MLWN 1.1
MLWS 0.3

KEY

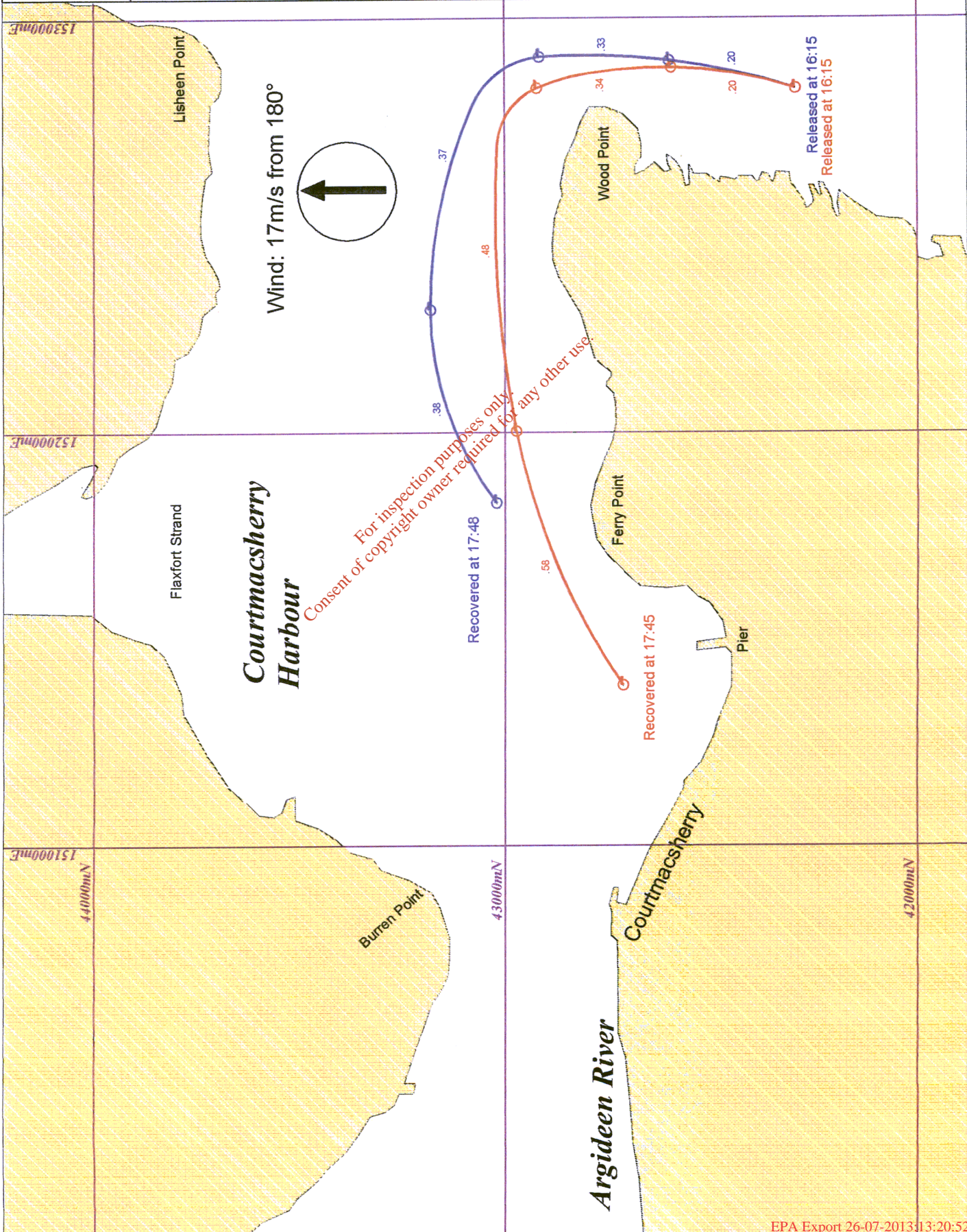
- POSITION FIXED
- SPEED (m/sec)
- TRACK

Surface
2m depth
3m depth

Scale 1 : 12,500

**IRISH
HYDRODATA Ltd**
Rathmacullig West
Ballygarvan Co. Cork
info@hydrodata.ie

FIGURE



*Courtmacsherry
Timoleague and
Kilbrittain
Sewerage Schemes*

MARINE SURVEY

**Drogue Tracking
on August 17th 2004
Spring Tide**

Released at LW+1.5



Courtmacsherry Tide
on August 17th 2004

BST	CD (m)
00:59	0.5
06:47	3.5
13:13	0.5
19:04	3.6


Courtmacsherry Levels

MHWS	3.7
MHWN	2.9
MLWN	1.1
MLWS	0.3

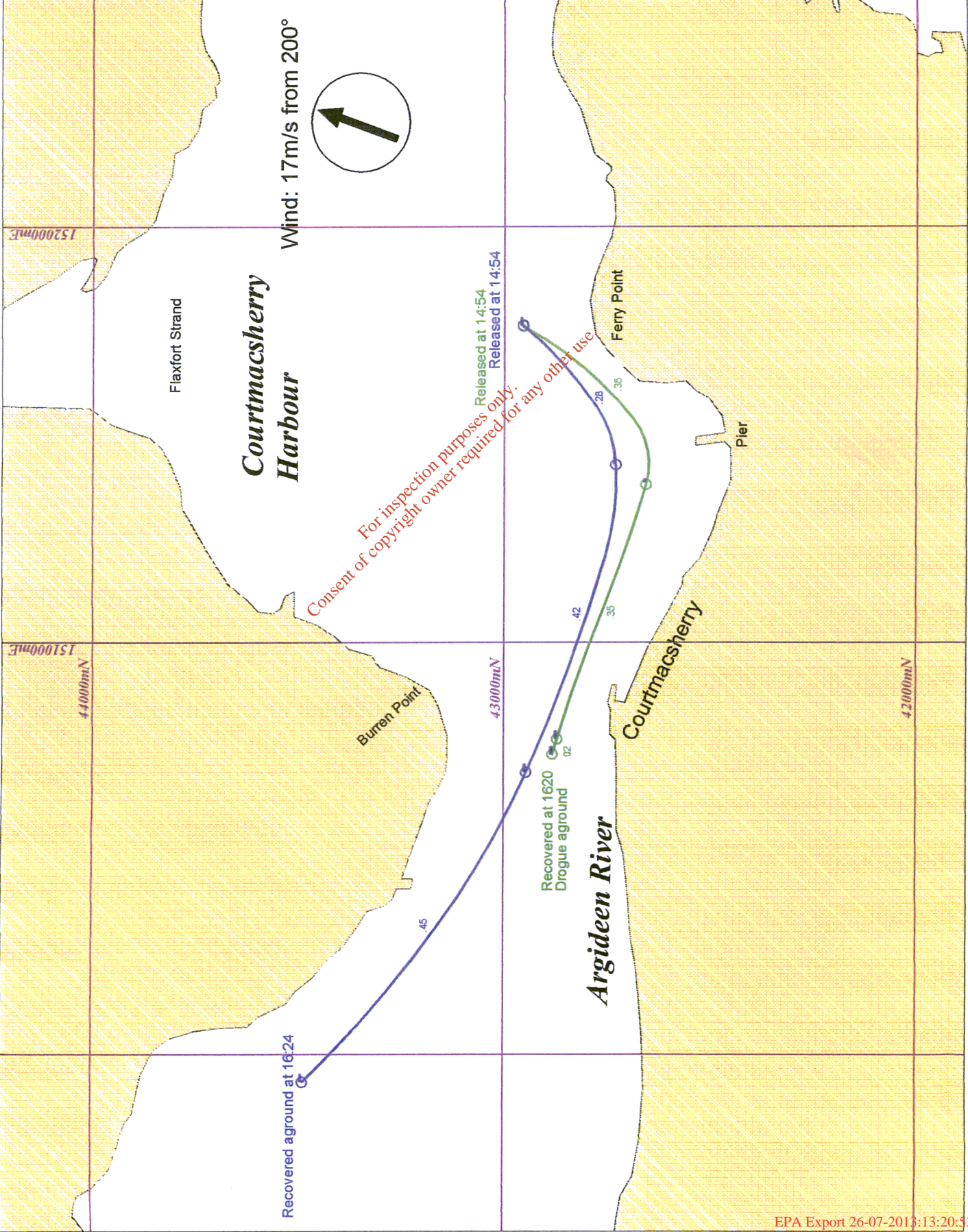
KEY



Scale 1 : 12,500



FIGURE



**Courtmacsherry
Timoleague and
Kilbrittain
Sewerage Schemes**

MARINE SURVEY

**Drogue Tracking
on August 17th 2004
Spring Tide**

Released at LW+1.5

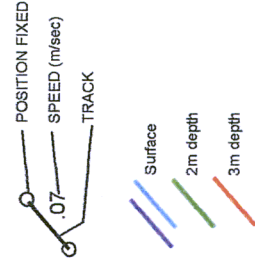
Courtmacsherry Tide
on August 17th 2004

BST	CD (m)
00:59	0.5
06:47	3.5
13:13	0.5
19:04	3.6


Courtmacsherry Levels

MHWS	3.7
MHWN	2.9
MLWN	1.1
MLWS	0.3

KEY

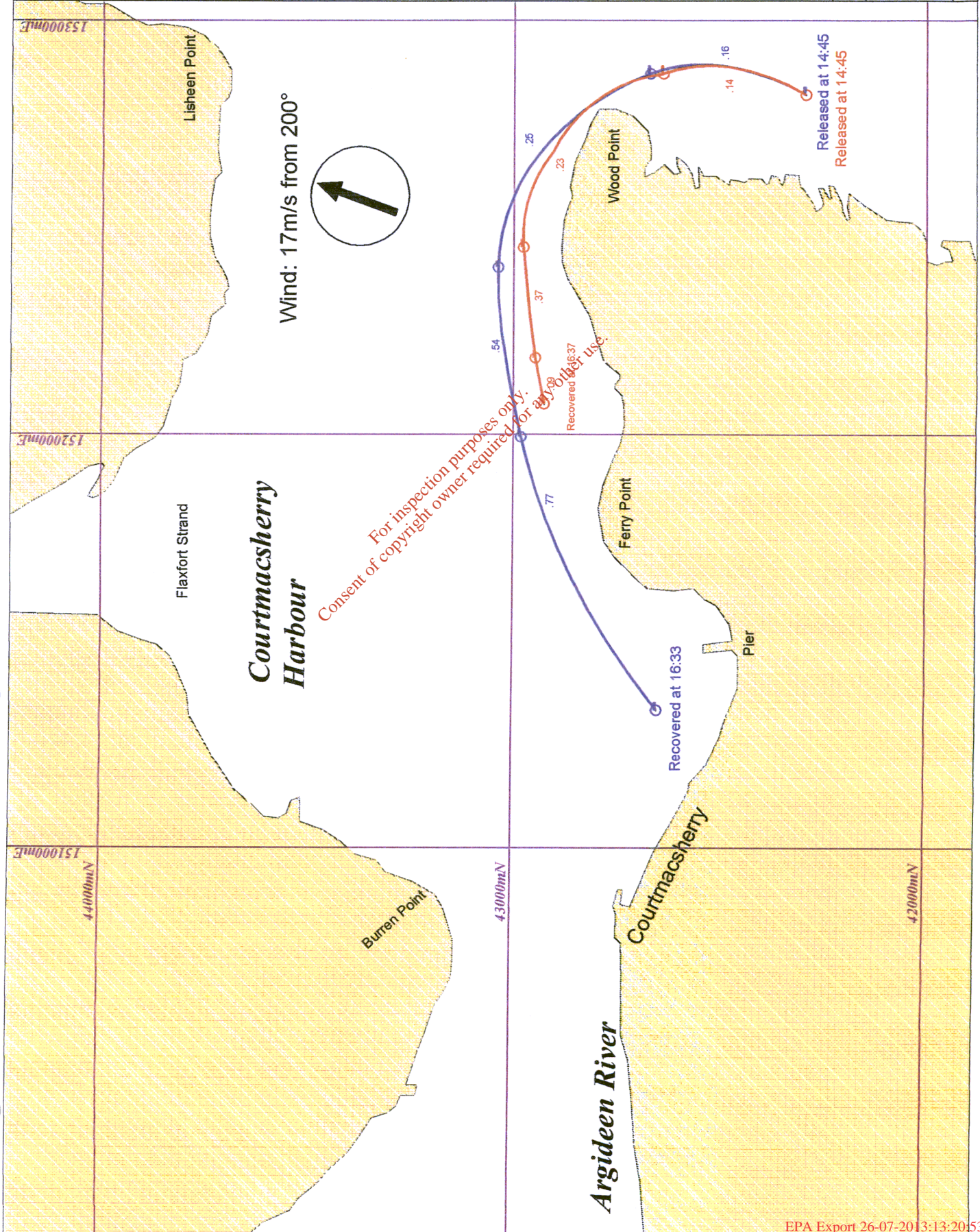


Scale 1 : 12,500



**IRISH
HYDRODATA Ltd**
Rathmacullig West
Ballygarvan Co. Cork
info@hydrodata.ie

FIGURE



**Courtmacsherry
Timoleague and
Kilbrittain
Sewerage Schemes
MARINE SURVEY**

**Drogue Tracking
on August 17th 2004
Spring Tide**

Released at LW



Courtmacsherry Tide
on August 17th 2004

BST	CD (m)
00:59	0.5
06:47	3.5
13:13	0.5
19:04	3.6

Courtmacsherry Levels

MHWS	3.7
MHWN	2.9
MLWN	1.1
MLWS	0.3

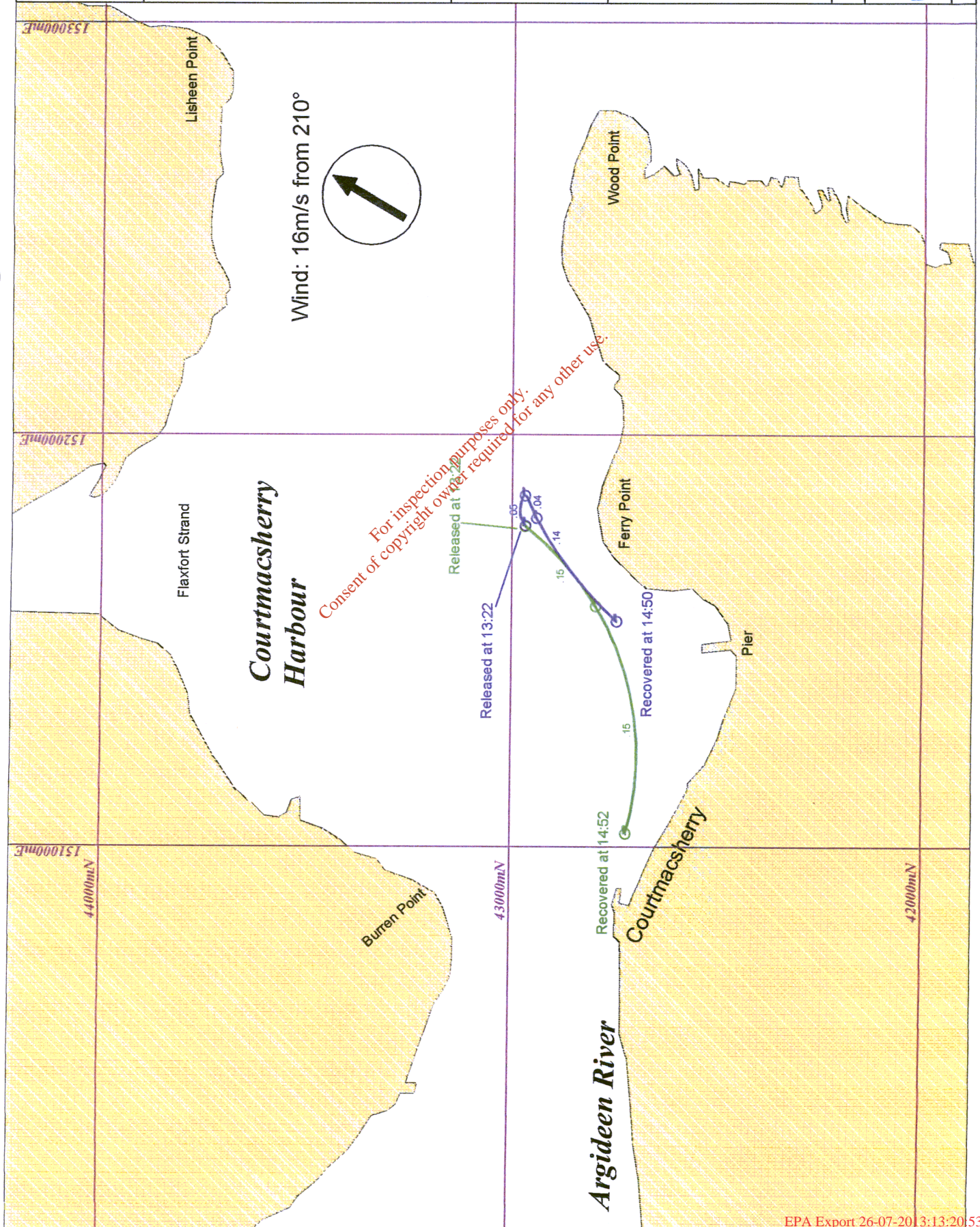
KEY

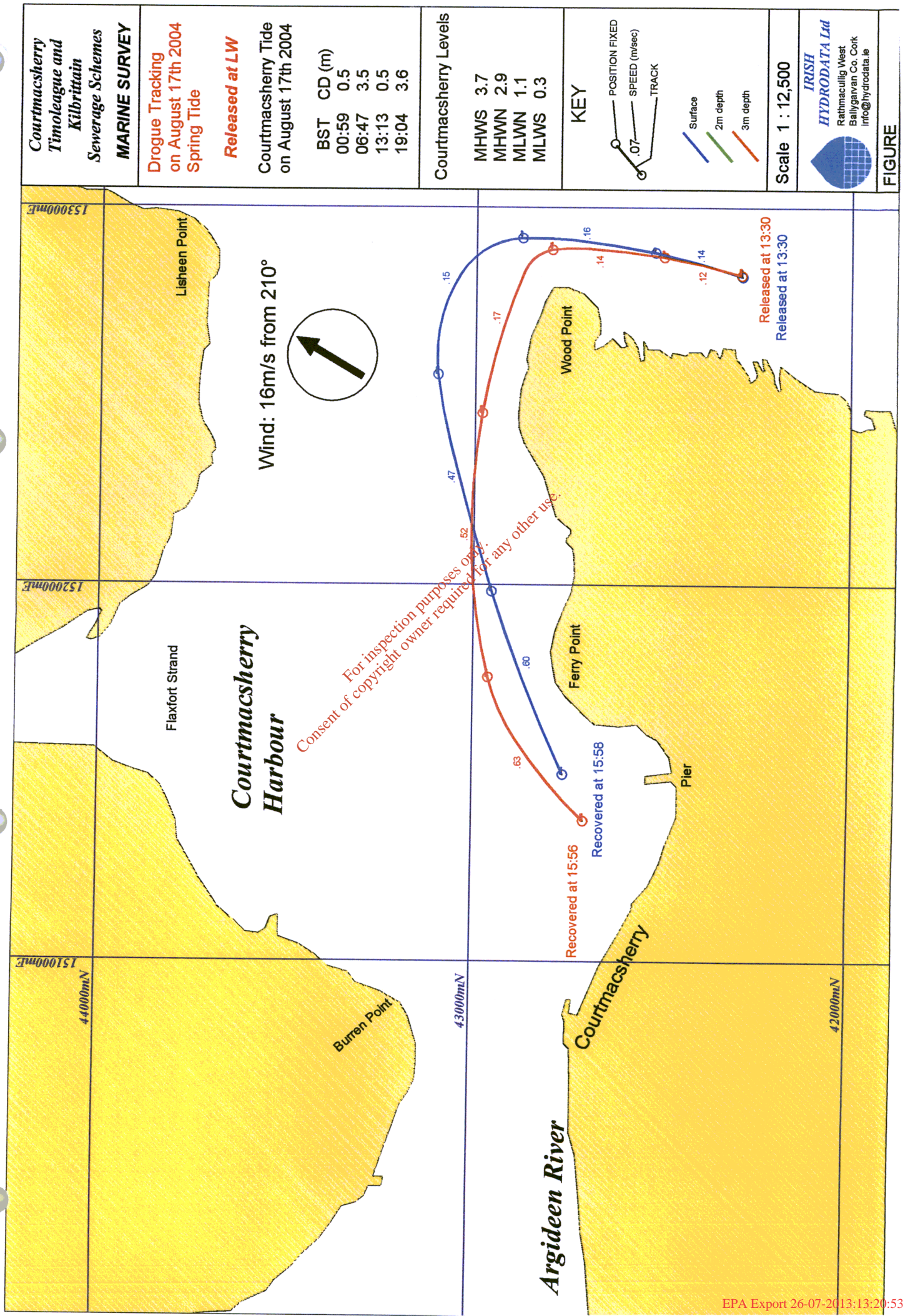


Scale 1 : 12,500

**IRISH
HYDRODATA Ltd**
Rathmacullig West
Ballygarvan Co. Cork
info@hydrodata.ie

FIGURE





<p><i>Courtmacsherry Timoleague and Kilbrittain Sewerage Schemes</i></p> <p>MARINE SURVEY</p>	<p>Drogue Tracking on August 18th 2004 Spring Tide</p> <p>Released at HW+5</p> <p>Courtmacsherry Tide on August 18th 2004</p>	<p>BST CD (m)</p> <p>01:34 0.5 07:21 3.5 13:48 0.4 19:38 3.6</p>	<p>Courtmacsherry Levels</p> <p>MHWS 3.7 MHWN 2.9 MLWN 1.1 MLWS 0.3</p>	<p>KEY</p> <p>POSITION FIXED SPEED (m/sec) TRACK</p> <p>Surface 2m depth 3m depth</p> <p>Scale 1 : 12,500</p> <p>IRISH HYDRODATA Ltd Rathmacullig West Ballygarvan Co. Cork info@hydrodata.ie</p> <p>FIGURE</p>
--	---	--	---	--

