

# TABLE OF CONTENTS

## APPENDICES

Appendix 14.1 Photomontages

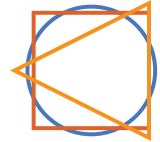
*For inspection purposes only.  
Consent of copyright owner required for any other use.*

**Appendix 14.1**  
**Photomontages**

For inspection purposes only.  
Consent of copyright owner required for any other use.

PHOTOMONTAGES  
OF  
PROPOSED WASTE MANAGEMENT FACILITY  
AT  
CARRANSTOWN, CO. MEATH  
JANUARY 2006

Copyright of copyright owner required for any other use.  
For inspection purposes only.



**ARC** Architectural  
Consultants Limited



73.5° | 60° | 50° | 40° ANGLE OF VISION SCALE 40° 50° 60° 73.5°

View 1 as existing

Proposed Waste Management Facility at Carranstown, County Meath.  
View from R152 at southern end of site



73.5° | 60° | 50° | 40° ANGLE OF VISION SCALE 73.5° | 60° | 50° | 40°

**Proposed Waste Management Facility at Carranstown, County Meath.**  
View from R152 at southern end of site

**View 1 as proposed after five years**



For inspection purposes only.  
Consent of copyright owner required for any other use.

73.5° | 60° | 50° | 40° ANGLE OF VISION SCALE 40° 50° 60° 73.5°

View 2 as existing

Proposed Waste Management Facility at Carranstown, County Meath.


View from R152 near northern end of site



For inspection purposes only.  
Consent of copyright owner required for any other use.

73.5° | 60° | 50° | 40° | 73.5°  
ANGLE OF VISION SCALE  
View 2 as proposed after five years

**Proposed Waste Management Facility at Carranstown, County Meath.**  
View from R152 near northern end of site



For inspection purposes only.  
Consent of copyright owner required for any other use.

73.5° | 60° | 50° | 40° | ANGLE OF VISION SCALE | 40° | 50° | 60° | 73.5°

**Proposed Waste Management Facility at Carranstown, County Meath.**  
View from R152, north of existing Tyre Garage


**View 3 as existing**





Consent of copyright owner required for any other use.  
For inspection purposes only.


73.5° | 60° | 50° | 40° | ANGLE OF VISION SCALE | 60° | 50° | 40° | 73.5°  
**Proposed Waste Management Facility at Carranstown, County Meath.**  
View from R152, north of existing Tyre Garage



73.5° | 60° | 50° | 40° | 73.5°  
**Proposed Waste Management Facility at Carranstown, County Meath.**  
 View from minor road east of R152, adjacent to existing cement works


ANGLE OF VISION SCALE

60° | 50° | 40° | 73.5°  
**View 4**



For inspection purposes only.  
 Consent of copyright owner required for any other use.

as proposed



as existing

73.5° | 60° | 50° | 40° ANGLE OF VISION SCALE 40° 50° 60° 73.5°

View 5

**Proposed Waste Management Facility at Carranstown, County Meath.**  
 View from R152, south of the site, at the closest houses to the the proposed development



as proposed



as existing

For inspection purposes only.  
 Consent of copyright owner required for any other use.

73.5° | 60° | 50° | 40° | ANGLE OF VISION SCALE | 40° | 50° | 60° | 73.5°  
**Proposed Waste Management Facility at Carranstown, County Meath.**  
 View from R152, just north Duleek **View 6**



73.5° | 60° | 50° | 40° | 73.5°  
**Proposed Waste Management Facility at Carranstown, County Meath.**  
 View from Dublin Road, just south of Drogheda Town


ANGLE OF VISION SCALE

40° | 50° | 60°

**View 7**



as proposed




as existing

ANGLE OF VISION SCALE

40° | 50° | 60°

73.5°  
View 8

73.5° | 60° | 50° | 40°  
**Proposed Waste Management Facility at Carranstown, County Meath.**  
 View from Bellewstown, east of the racecourse



For inspection purposes only.  
 Consent of copyright owner required for any other use.

as proposed



as existing

73.5° | 60° | 50° | 40° | ANGLE OF VISION SCALE | 40° | 50° | 60° | 73.5°

**Proposed Waste Management Facility at Carranstown, County Meath.**  
View from Bellewstown


**View 9**




For inspection purposes only.  
 Consent of copyright owner required for any other use.

73.5° | 60° | 50° | 40° ANGLE OF VISION SCALE 40° | 50° | 60° | 73.5°  
**Proposed Waste Management Facility at Carranstown, County Meath.**  
 View from minor road at Clonlusk, west of the site **View 10**





as proposed



as existing

73.5°

60°

50°

40°

ANGLE OF VISION SCALE

40°

50°

60°

73.5°

**Proposed Waste Management Facility at Carranstown, County Meath.**  
View from road at reservoir on Redmountain, west of the site.

**View 11**



| 73.5°

| 60°

| 50°

| 40°

ANGLE OF VISION SCALE

40°

50°

60°

| 73.5°

**Proposed Waste Management Facility at Carranstown, County Meath.**

View from the M1 over pass at Rathmullan. Outline of proposed development shown in red.

**View 12**



as proposed




as existing

73.5" | 60" | 50" | 40" ANGLE OF VISION SCALE 73.5" 60" 50" 40"


**Proposed Waste Management Facility at Carranstown, County Meath.** **View 13**

View from M1 near Annagor.




as proposed

For discussion purposes only  
 Concept of copyright owner required for any other use.




as existing

73.5" | 60" | 50" | 40" | ANGLE OF VISION SCALE | 73.5" | 60" | 50" | 40" | **View 14**  
**Proposed Waste Management Facility at Carranstown, County Meath.**  
 View from M1 overpass near Crufty.



as proposed



as existing

73.5°

60°

50°

40°

ANGLE OF VISION SCALE

50°

60°

73.5°


**Proposed Waste Management Facility at Carranstown, County Meath.**  
View from Dowth.

**View 15**

Vertical scale = 1:30 000



Horizontal scale = 1:30 000



73.5°

60°

50°

40°

ANGLE OF VISION SCALE

60°

50°

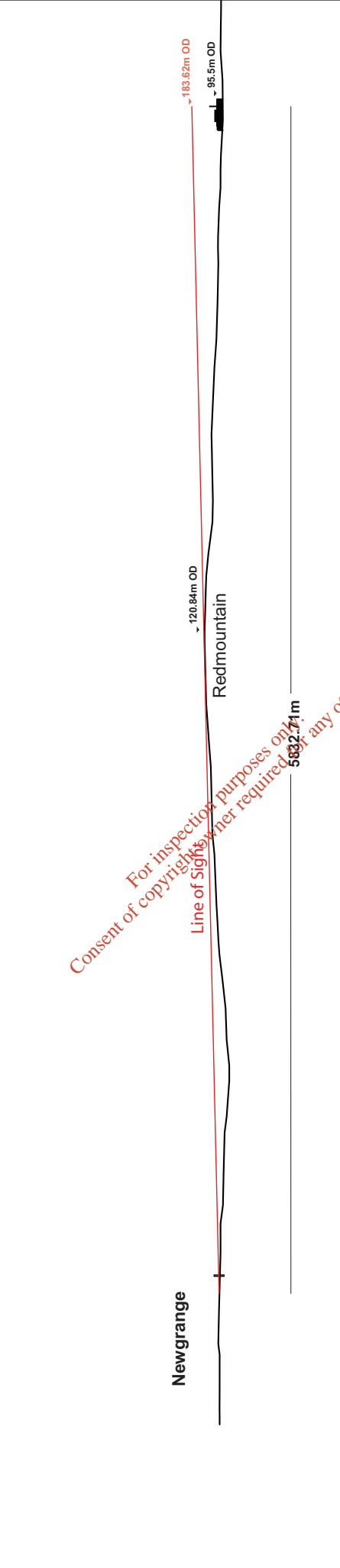
40°

73.5°

**Proposed Waste Management Facility at Carranstown, County Meath.**  
View from Newgrange. Outline of proposed development shown in red

**View 16**

Vertical scale = 1:30 000



Horizontal scale = 1:30 000





Consent of copyright owner required for any other use  
For inspection purposes only

73.5°  
View 17

60°

50°

40°

ANGLE OF VISION SCALE

73.5° | 60° | 50° | 40°  
**Proposed Waste Management Facility at Carranstown, County Meath.**  
View from Battle of The Boyne. Outline of proposed development shown in red

Vertical scale = 1:30 000

Battle Of The Boyne Site

Line of Sight

120.84m OD

130m OD - 95.5m OD

5461.28m

For inspection purposes only.  
Consent of copyright owner required for any other use.

Horizontal scale = 1:30 000

