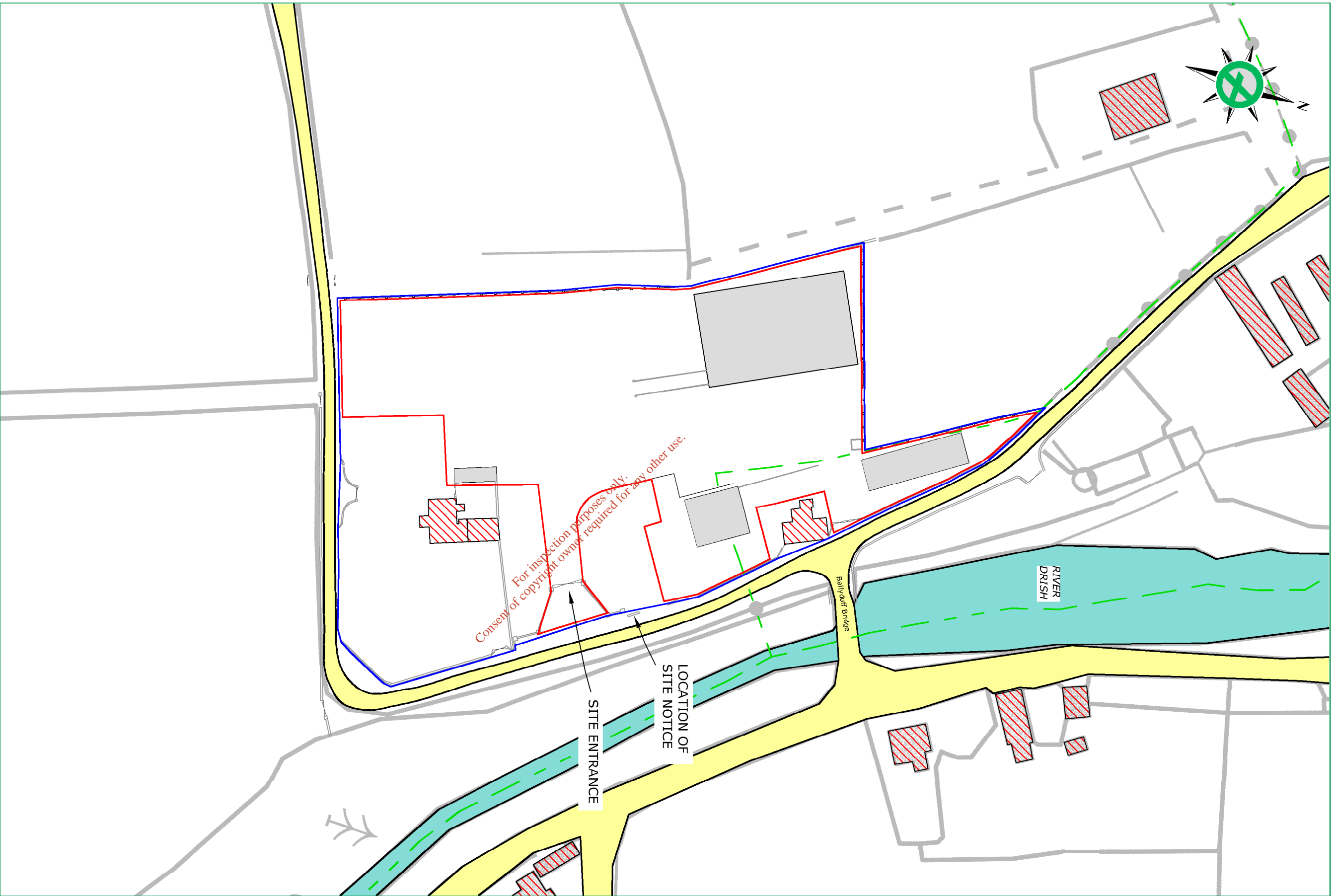








No part of this document may be re-produced or transmitted in any form or stored in any retrieval system of any nature without the written permission of the Consulting Engineer as copyright holder except as agreed for use on the project for the document was originally issued.



**LEGEND**

	LANDS OWNED BY APPLICANT
	APPLICATION SITE BOUNDARY
	TOWNLAND BOUNDARY
	LOCAL ROADS/TRACK
	BUILDING
	FACILITY BUILDINGS

Map Sheets:  
1:5000  
4637

Revision Date: 04/07/06  
Survey Date: 31/07/00

OSI Licence No AR0056009  
(© Ordnance Survey Ireland 2006)

Figure  
**WLA-01**

<b>Client:</b> HI-VOLT IRELAND LTD.		<b>Title:</b> SITE PLAN (Including Ownership and Location of Site Notice)	
<b>Location:</b> BALLYDUFF (TOWNLAND SHANBALLYDUFF AND PIERCETOWN), THURLES, CO. TIPPERARY		<b>Created by:</b> GF	
<b>Project:</b> WASTE LICENCE APPLICATION		<b>Project number:</b> 08 5071 90301	
<b>Issue to:</b> ISSUE TO EPA	<b>Date:</b> FEB. '09	<b>Version:</b> A	<b>Checked by:</b> BM
			<b>Reviewed by:</b> GFP
			<b>Scale:</b> 1:1,000 A3



**Golder Associates**

TOWN CENTRE HOUSE, DUBLIN ROAD, NAAS, CO. KILDARE  
TEL.: 045 874411 - FAX: 045 874549  
www.golder.com - email: info@golder.ie



- LEGEND**
- APPLICATION SITE BOUNDARY
  - PRIVATE WELLS
  - BUILDING
  - RIVER DRISH
  - LOCAL ROADS

No part of this document may be re-produced or transmitted in any form or stored in any retrieval system of any nature without the written permission of the Consulting Engineer as copyright holder except as agreed for use on the project for the document was originally issued.

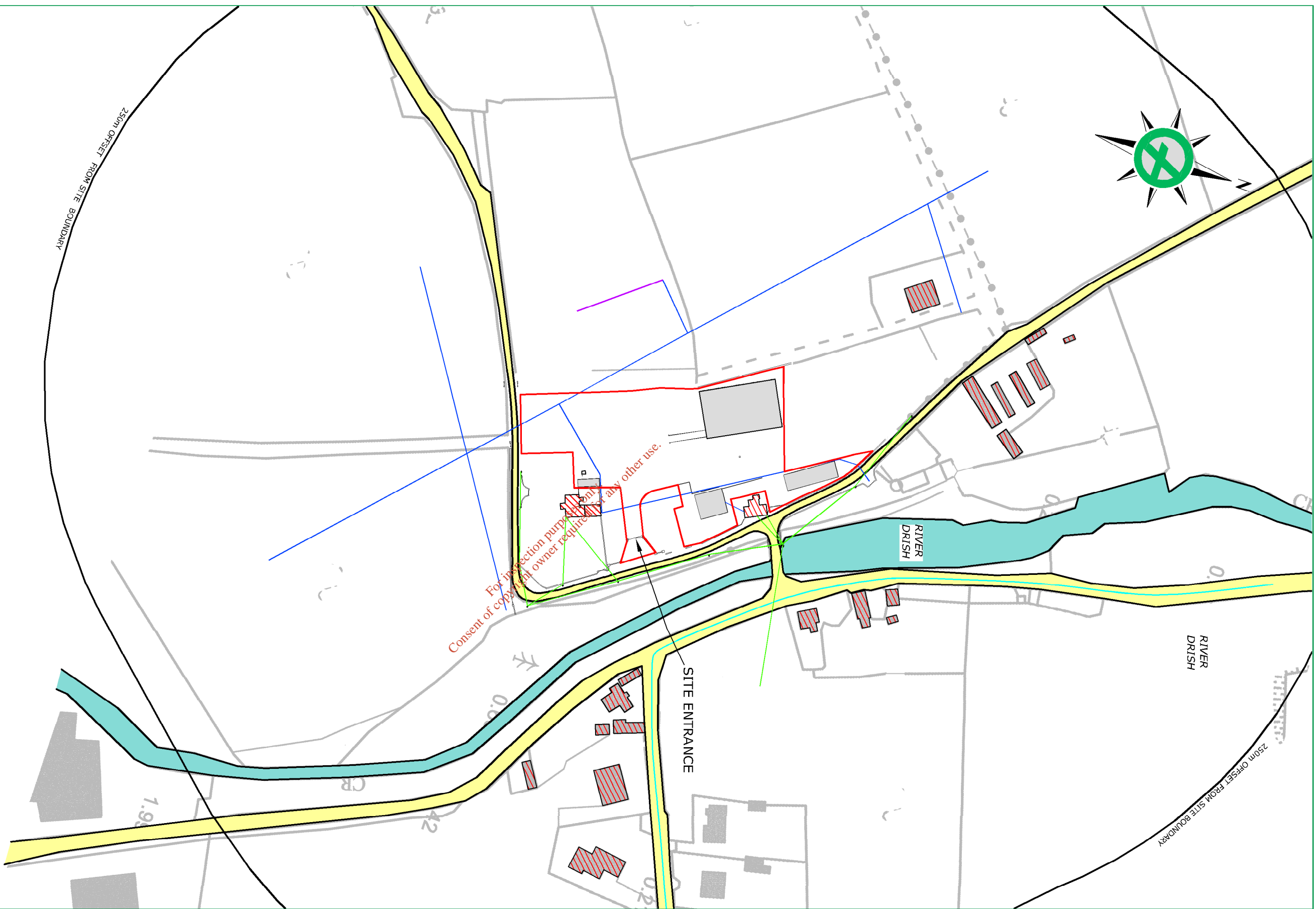
**Client:**  
HI-VOLT IRELAND LTD.  
**Location:**  
BALLYDUFF (TOWNLAND SHANBALLYDUFF AND PIERCETOWN)  
THURLES, CO. TIPPERARY  
**Project:**  
WASTE LICENCE APPLICATION

**Title:**  
LOCATION MAP  
(Showing Residences and private wells  
Within 500m & 1000m of the  
Application site and grid reference point)

Issue to	Date	Version	Created by	Project number
ISSUE TO EPA	FEB. '09	A	GF	08507190301
			Checked by BM	Scale 1:10,000A3
			Reviewed by GFP	

**Map Sheets:**  
1:5000  
4637  
**Revision Date:** 04/07/06  
**Survey Date:** 31/07/00  
OSI Licence No AR0056009  
© Ordnance Survey, Ireland 2009

**Figure**  
**WLA-02**



**LEGEND**

	APPLICATION SITE BOUNDARY
	TELECOM
	ESB OVERHEAD
	ESB UNDERGROUND
	WATER MAIN
	BUILDING
	FACILITY BUILDINGS

**NOTE:**  
ESB SERVICE INFORMATION WAS MADE AVAILABLE ON THE 05/02/09

No part of this document may be re-produced or transmitted in any form or stored in any retrieval system of any nature without the written permission of the Consulting Engineer as copyright holder except as agreed for use on the project for the document was originally issued.

**OSI Licence No AR0056009**  
© Ordnance Survey (Ireland) 2008

**Notes:**

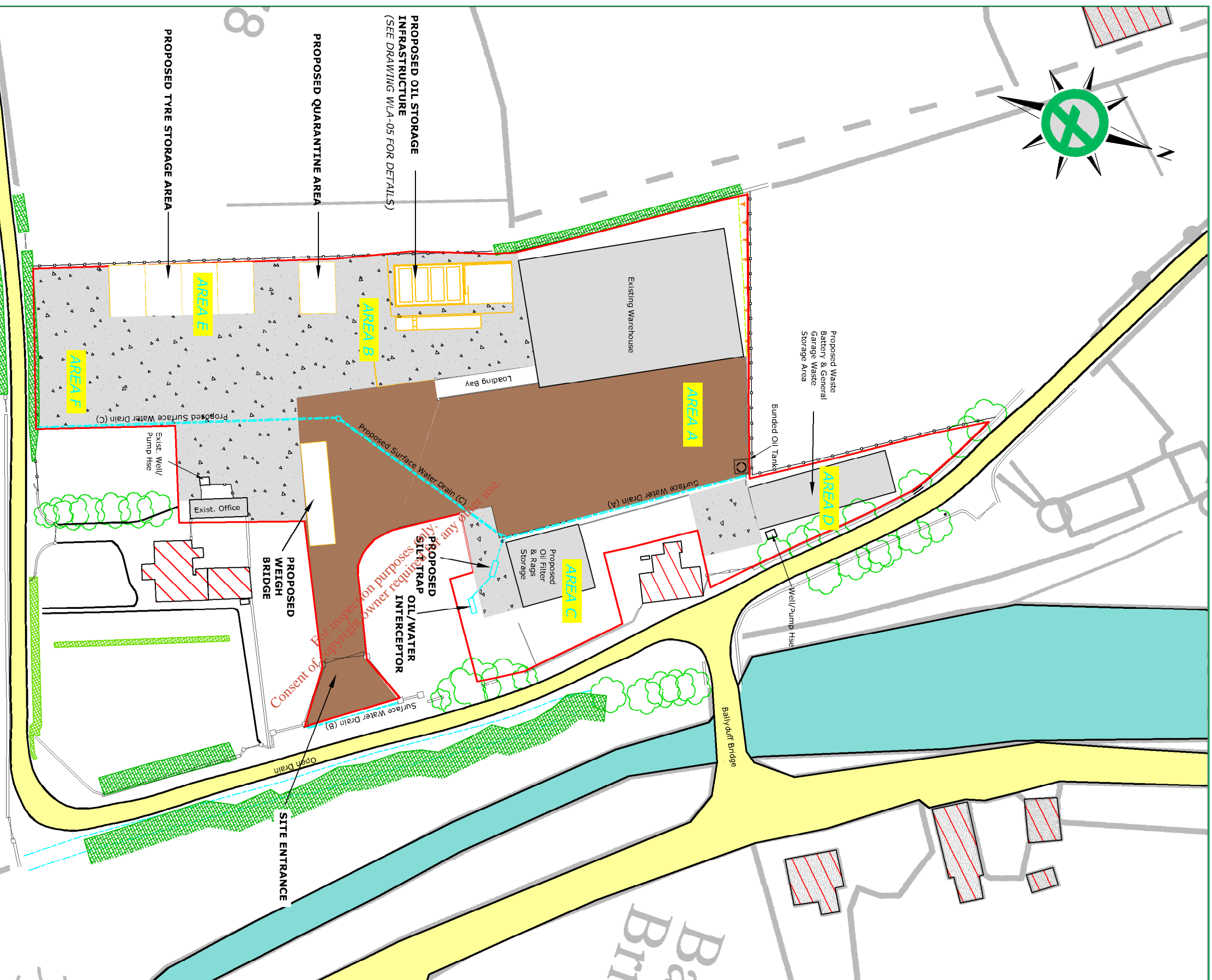

1. Figured Dimensions only to be taken from this drawing
2. All Drawings to be checked by the Contractor on site
3. Engineer to be informed of any discrepancies before any work commences
4. All levels relate to Ordnance Survey Datum at Malin Head

<b>Client:</b> HI-VOLT IRELAND LTD.		<b>Title:</b> SERVICES PLAN	
<b>Location:</b> BALLVDUF (TOWNLAND SHANBALLVDUF AND PIERCETOWN) THURLES, CO. TIPPERARY			
<b>Project:</b> WASTE LICENCE APPLICATION			
<b>Issue to</b>	<b>Date</b>	<b>Version</b>	<b>Created by</b>
ISSUE TO EPA	FEB. '09	A	GF
			Checked by BM
			reviewed by GFP
			<b>Project number</b> 08507190301
			<b>Scale</b> 1:2,000 A3

**Golder Associates**  
TOWN CENTRE HOUSE, DUBLIN ROAD, NAAS, CO. KILDARE  
TEL.: 045 874411 - FAX: 045 874549  
www.golder.com - email: info@golder.ie

Drawing  
**WLA-03**





No part of this document may be re-produced or transmitted in any form or stored in any retrieval system of any nature without the written permission of the Consulting Engineer as copyright holder except as agreed for use on the project for the document was originally issued.

LEGEND	
	Application site boundary
	Post and rail fence
	Gateway
	Deciduous Tree Drawn to Size
	Hedge/line
	Ditch/line
	Wall
	Building
	Facility Buildings
	Existing Hardstanding
	Proposed Hardstanding
	River Dish
	Local Roads
	Surface Water Drain/channel and typical manhole

**NOTE**  
 1. PROPOSED INFRASTRUCTURE SHOWN IN ORANGE COLOR, EVERYTHING ELSE IS EXISTING.  
 2. CONCRETE LAID TO FALLS

Client: **HI-VOLT IRELAND LTD.** Title: **FACILITY LAYOUT PLAN (Existing and Proposed Infrastructure)**

**Golder Associates**  
 TOWN CENTRE HOUSE, DUBLIN ROAD, NAAS, CO. KILDARE  
 TEL.: 045 874411 - FAX: 045 874549  
 www.golder.com - email: info@golder.ie

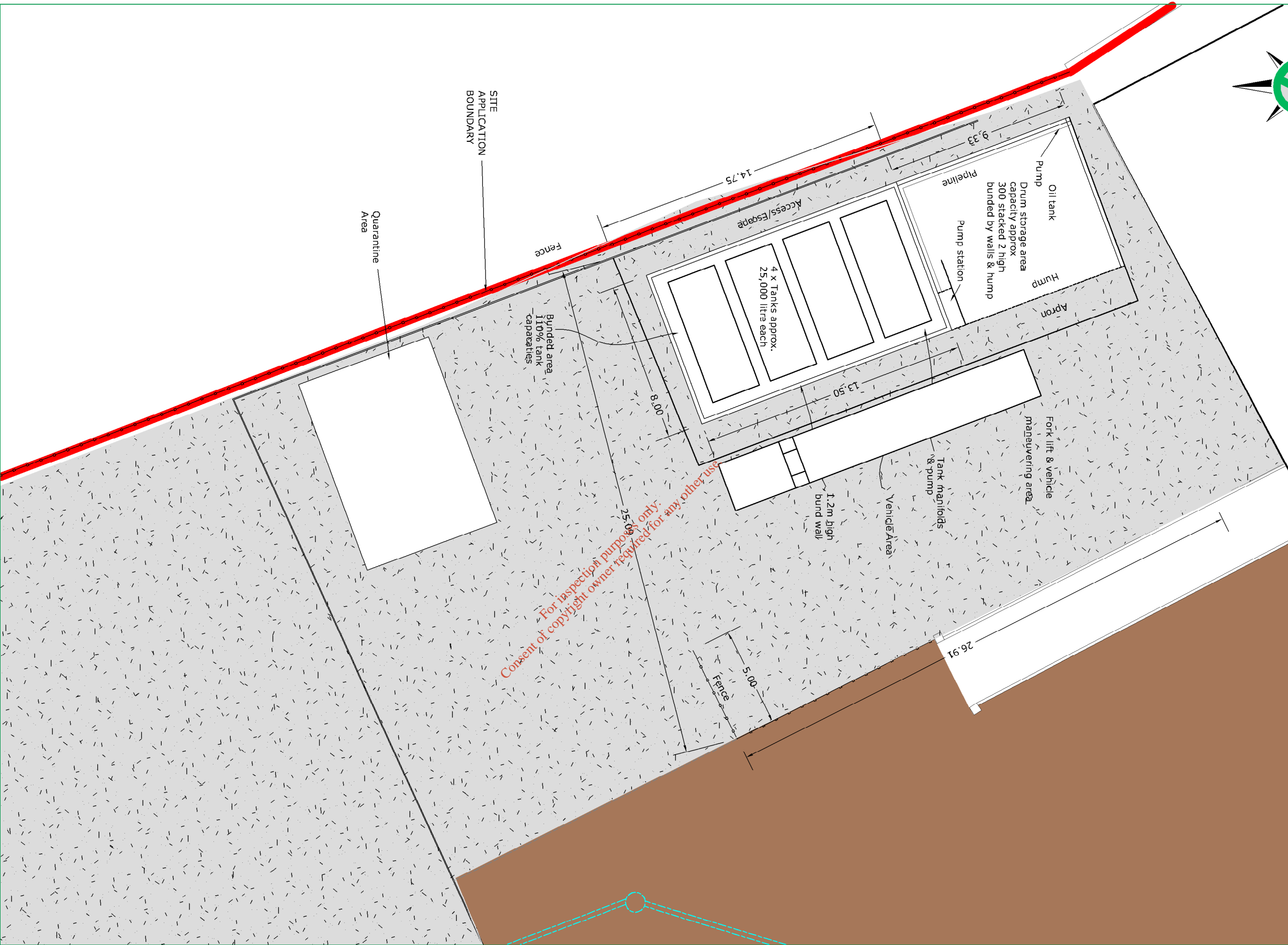
Location: <b>BALLYDUFF (TOWNLAND SHANBALLYDUFF AND PIERCETOWN), THURLES, CO. TIPPERARY</b>				
Project: <b>WASTE LICENCE APPLICATION</b>				
Issue to	Date	Version	Created by	Project number
ISSUE TO EPA	FEB. '09	A	GF	08507190301
			Checked by	Scale
			BM	1:800 A3
			reviewed by	
			GFP	

Map Sheets:  
 1:5000  
 4637  
 Revision Date: 04/07/06  
 Survey Date: 31/07/00  
 OSI Licence No AR0056009  
© Ordnance Survey Ireland 2008

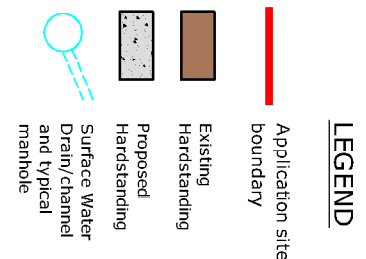
Figure  
**WLA-04**



EXISTING WAREHOUSE



No part of this document may be re-produced or transmitted in any form or stored in any retrieval system of any nature without the written permission of the Consulting Engineer as copyright holder except as agreed for use on the project for the document was originally issued.



Client:  
HI-VOLT IRELAND LTD.

Location:  
BALLYLUFF (TOWNLAND SHANBALLYLUFF AND PIERCETOWN), THURLES, CO. TIPPERARY

Project:  
WASTE LICENCE APPLICATION

Title:  
PROPOSED OIL TANK AND DRUM STORAGE AREA

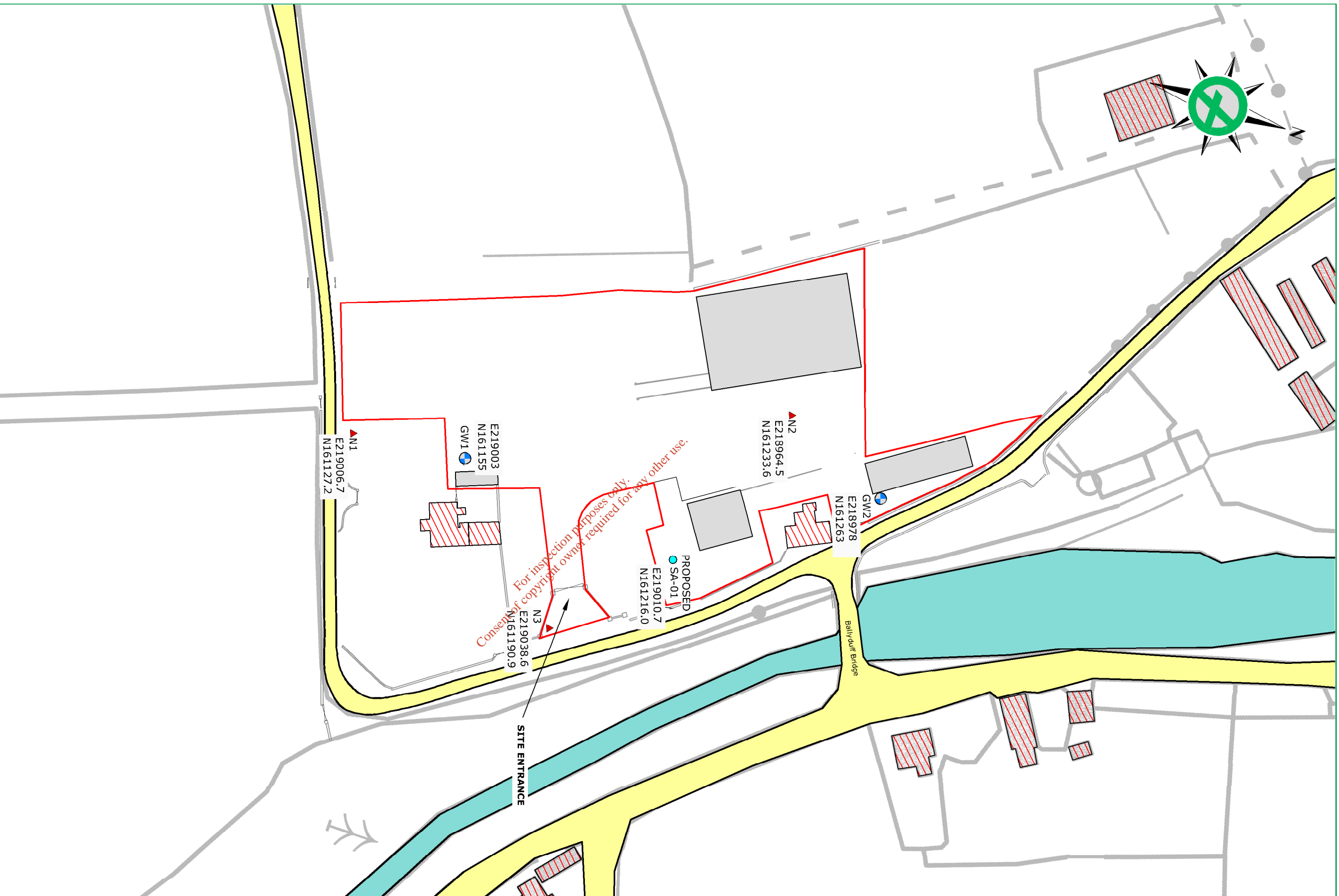
Issue to	Date	Version	Created by	Project number
ISSUE TO EPA	FEB. '09	A	CC	08507190301
			Checked by BM	Scale 1:200 A3
			Reviewed by GFP	

**Golder Associates**  
TOWN CENTRE HOUSE, DUBLIN ROAD, NAAS, CO. KILDARE  
TEL.: 045 874411 - FAX: 045 874549  
www.golder.com - email: info@golder.ie

Drawing  
**WLA-05**

No part of this document may be re-produced or transmitted in any form or stored in any retrieval system of any nature without the written permission of the Consulting Engineer as copy right holder except as agreed for use on the project for the document was originally issued.

- LEGEND**
- APPLICATION SITE BOUNDARY
  - ▲ NOISE MONITORING LOCATION
  - GROUNDWATER MONITORING LOCATIONS
  - OIL/WATER INTERCEPTOR DISCHARGE MONITORING POINT
  - LOCAL ROADS/TRACK
  - BUILDING
  - FACILITY BUILDINGS



Client: HI-VOLT IRELAND LTD.

Title:

Location: BALLYDUFF (TOWNLAND SHANBALLYDUFF AND PIERCETOWN), THURLES, CO. TIPPERARY

EMISSION POINTS AND EXISTING & PROPOSED MONITORING/DISCHARGE LOCATIONS

Project: WASTE LICENCE APPLICATION

Issue to: ISSUES TO EPA

Date: FEB. '09

Version: A

Created by: GF

Project number: 08 5071 90301

TOWN CENTRE HOUSE, DUBLIN ROAD, NAAS, CO. KILDARE



TEL.: 045 874411 - FAX: 045 874549  
www.golder.com - email: info@golder.ie

Issue to	Date	Version
ISSUES TO EPA	FEB. '09	A

Created by	Checked by	Reviewed by
GF	BM	GFP

Map Sheets: 1:5000 4637

Revision Date: 04/07/06

Survey Date: 31/07/00

OSI Licence No AR0056009

© Ordnance Survey (Ireland 2008)

Figure

**WLA-06**