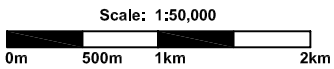


Ordnance Survey Ireland Licence No. AR 0071909 (C) Government of Ireland

Extract from 1:50,000 OSI Discovery Series Map No. 60



Legend
Site Location

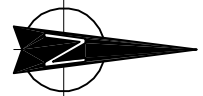
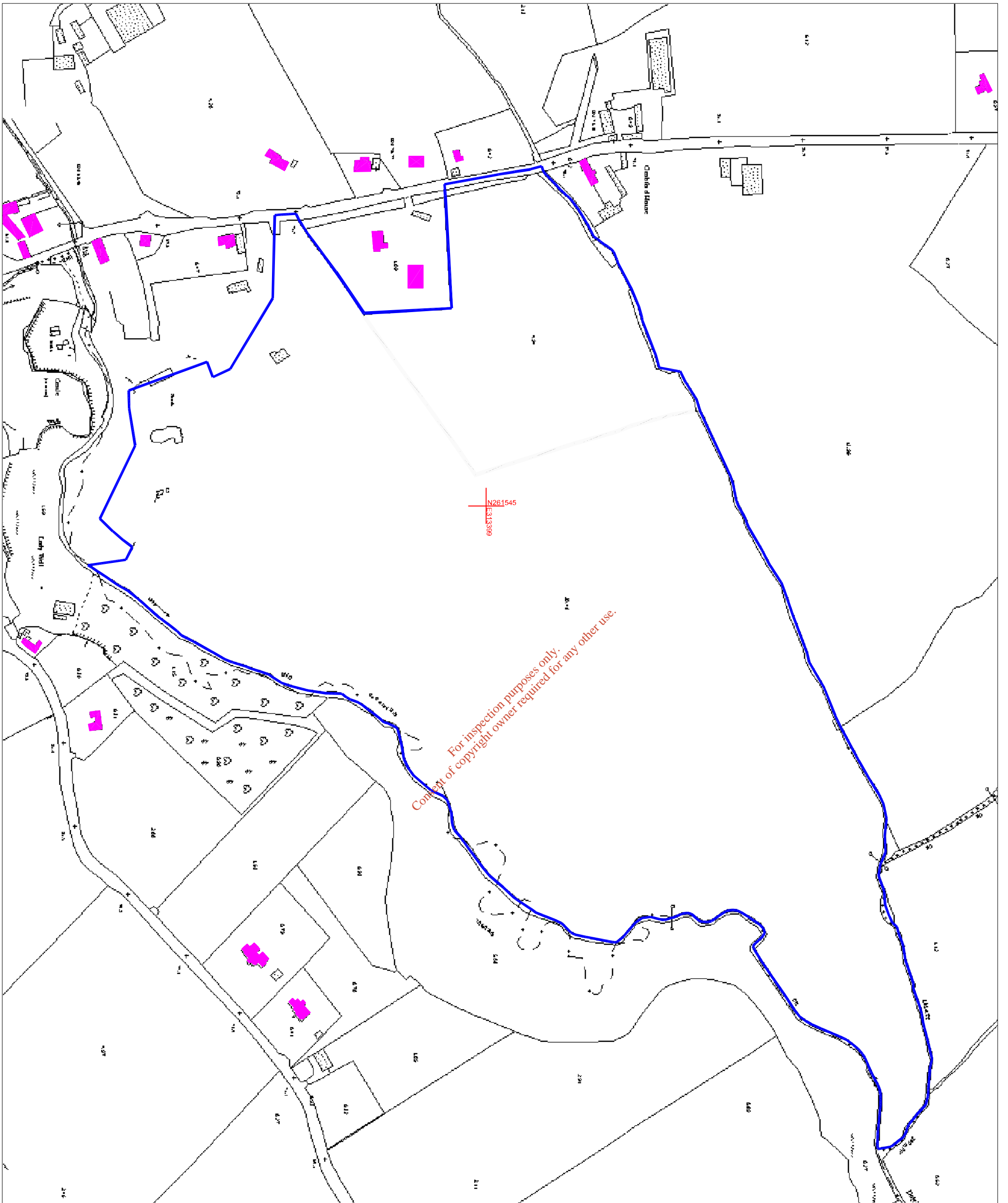


JSPE
31 Athlumney Castle,
Navan, Co Meath
Phone/Fax: 046 9073997
Mobile: John Sheils 087/ 273 0087
Email: john.sheils@jspe.ie

J SHEILS PLANNING & ENVIRONMENTAL LTD

Site Location Map
Clashford Recovery Facility
Naul
Co. Meath

Author: DOS	Job No. JSPE 170
Date: Jan 2009	Ref No. A 1.0



- Applicants Ownership
(c.33.4 ha)
- Residences

Scale 1:3500

Ordnance Survey Ireland Licence No. AR 0071909
 © Ordnance Survey Ireland and Government of Ireland
 Digital Raster Extract Ordnance Survey Data 2500 mapping
 OS Sheets 2649 - A & B, 2592 - C & D
 NG Centre Point Coords X, Y = 313399, 261545

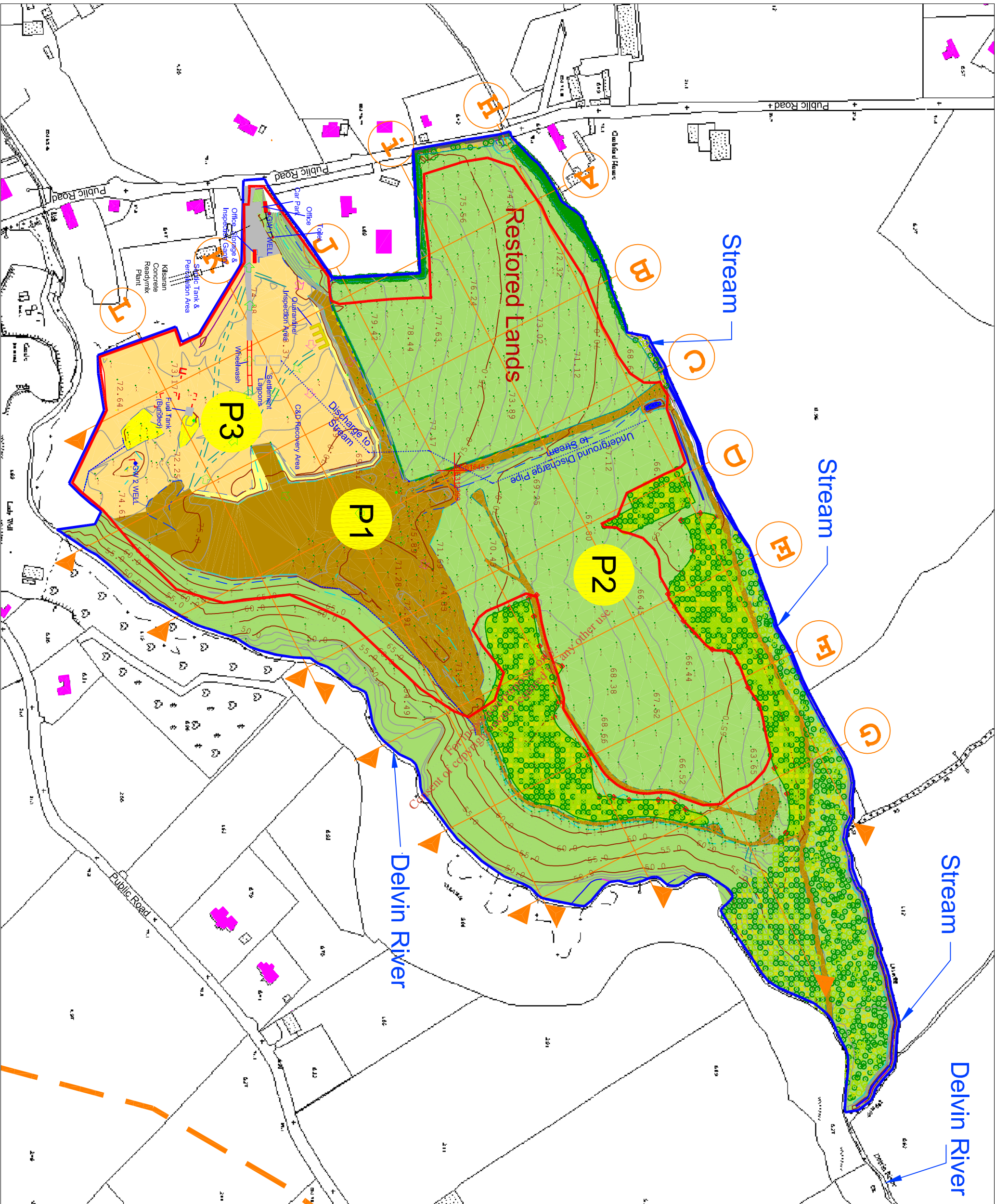
JSPE
 31 Ashburney/Castle,
 Newry, Co. Meath
 Phone/Fax: 046 9073997
 Mobile: John Sheils 087 273 0087
 Email: john.sheils@jspe.ie

CLIENT
 Clashford Recovery Facility Ltd

DRAWING
 OWNERSHIP PLAN

LOCATION
 NAUL TOWNLAND
 Naul, Co. Meath.

CLIENT	SCALE
Drawn by Diarmuid O'Sullivan	1 / 3500
Checked by John Sheils	Job No. JSPE 173
Date 18/01/09	Figure No. B 1.1



- Application Area (c.20.1ha)
- Applicants Ownership(c.33.4 ha)
- Residences
- 500m from Site Boundary
- P1 Phasing
- Active Pit Area
- Backfilling Area
- Restored Area
- Restored Area (Planted)
- Contours
- Spot Levels (mAOD)
- Cross Sections
- GW 1 Well

Scale 1:3500

0m 40m 120m

JSPE
31 Ashburney Castle,
Newry, Co. Meath
Phone/Fax: 046 9073977
Mobile: John Shells 087 231 0087
Email: john.shells@jspe.ie

J SHELLS PLANNING & ENVIRONMENTAL LTD

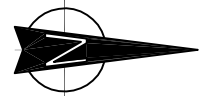
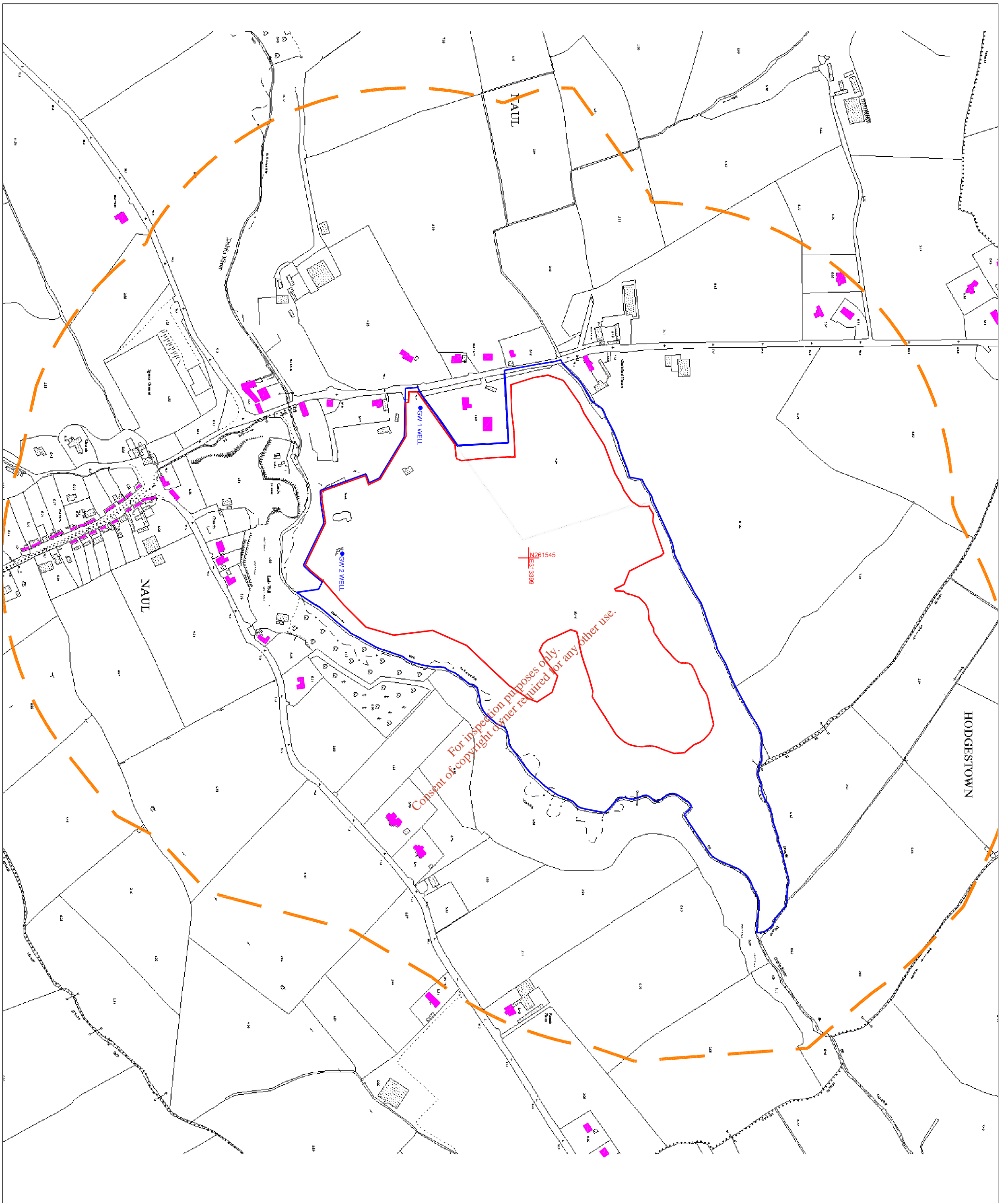
CLIENT
Clashford Recovery Facility Ltd

DRAWING
SITE PLAN

LOCATION
NAUL TOWNLAND
Naui, Co. Meath.

Drawn by Diamuid O'Sullivan	Scale 1 / 3500
Checked by John Shells	Job No. JSPE 173
Date 18/01/09	Figure No. B 2.1

Ordnance Survey Ireland Licence No. AR 0071909
© Ordnance Survey Ireland and Government of Ireland
Digital Raster Extract Ordnance Survey Data 2500 mapping
OS Sheets 2649 - A & B, 2582 - C & D
NG Centre Point Coords X, Y = 313399, 261545



- Application Area (c.20.1ha)
- Applicants Ownership (c.33.4 ha)
- Residences
- Well
- 500m from Site Boundary

Scale 1:6000

J SPE
31 Ashloney Castle,
Newry, Co Meath,
Phone/Fax: 046 9073997
Mobile: John Sheils 087 723 0087
Email: john.sheils@jspe.ie

J SHEILS PLANNING & ENVIRONMENTAL LTD

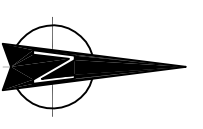
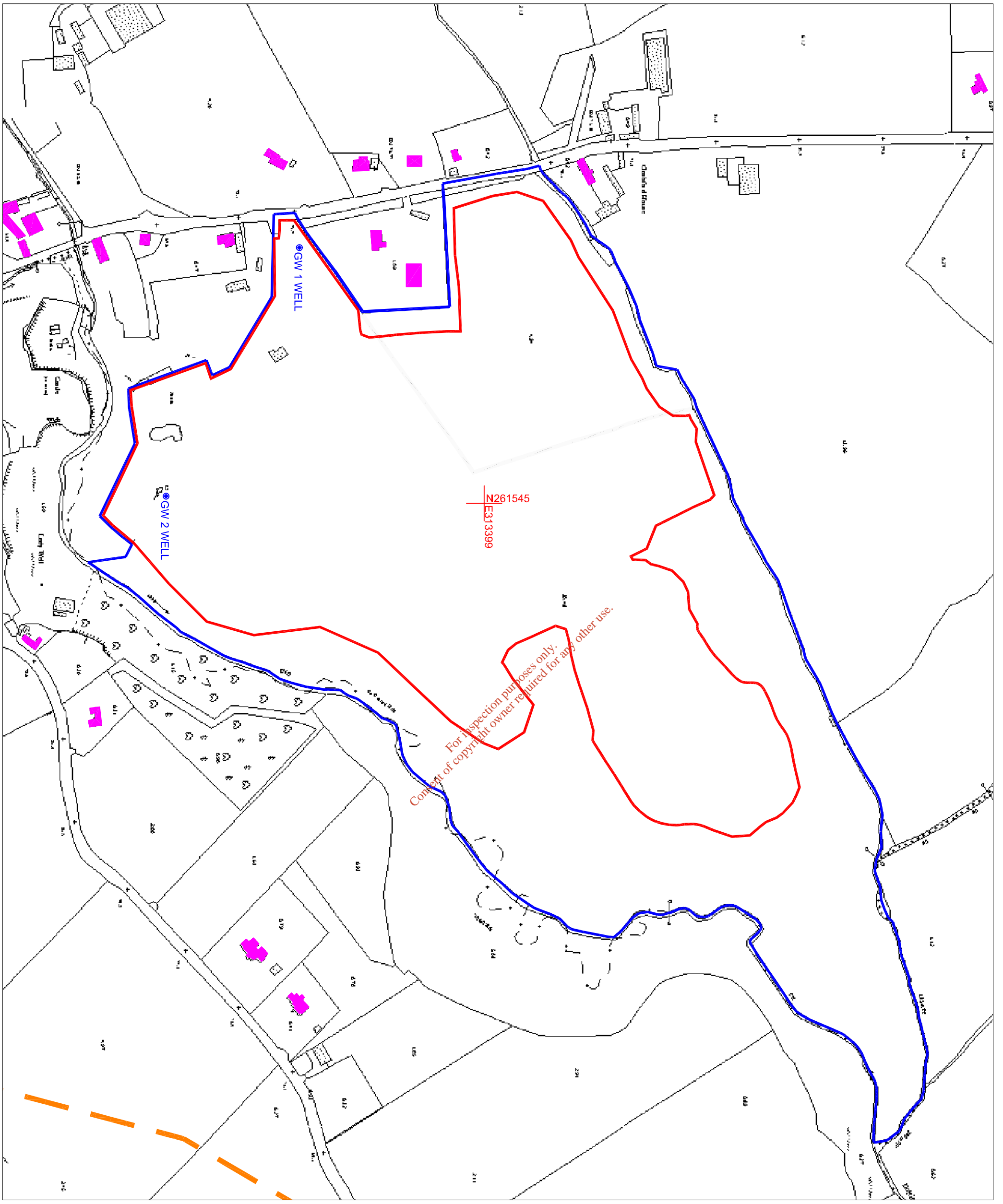
CLIENT
Clashford Recovery Facility Ltd

DRAWING
LOCATION MAP (500m)

LOCATION
NAULL TOWNLAND
Naull, Co. Meath.

Drawn by Diarmuid O'Sullivan	Scale 1 /3500
Checked by John Sheils	Job No. JSPE 173
Date 18/01/09	Figure No. B 2.2

Ordnance Survey Ireland Licence No. AR 0071909
© Ordnance Survey Ireland and Government of Ireland
Digital raster Extract Ordnance Survey Data 2500 mapping
OS Sheets 2649 - A & B, 2582 - C & D
NG Centre Point Coords X, Y = 313399, 261545



- Application Area (c.20.1ha)
- Applicants Ownership (c.33.4 ha)
- Residences
- Well
- 500m from Site Boundary

Scale 1:3500

J SHELLS PLANNING & ENVIRONMENTAL LTD

31 Ashmearys' Castle,
Naul, Co. Meath.
Phone/Fax: 046 9073997
Mobile: John Shells 087 723 0087
Email: john.shells@jspe.ie

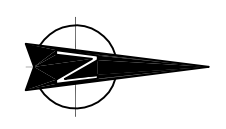
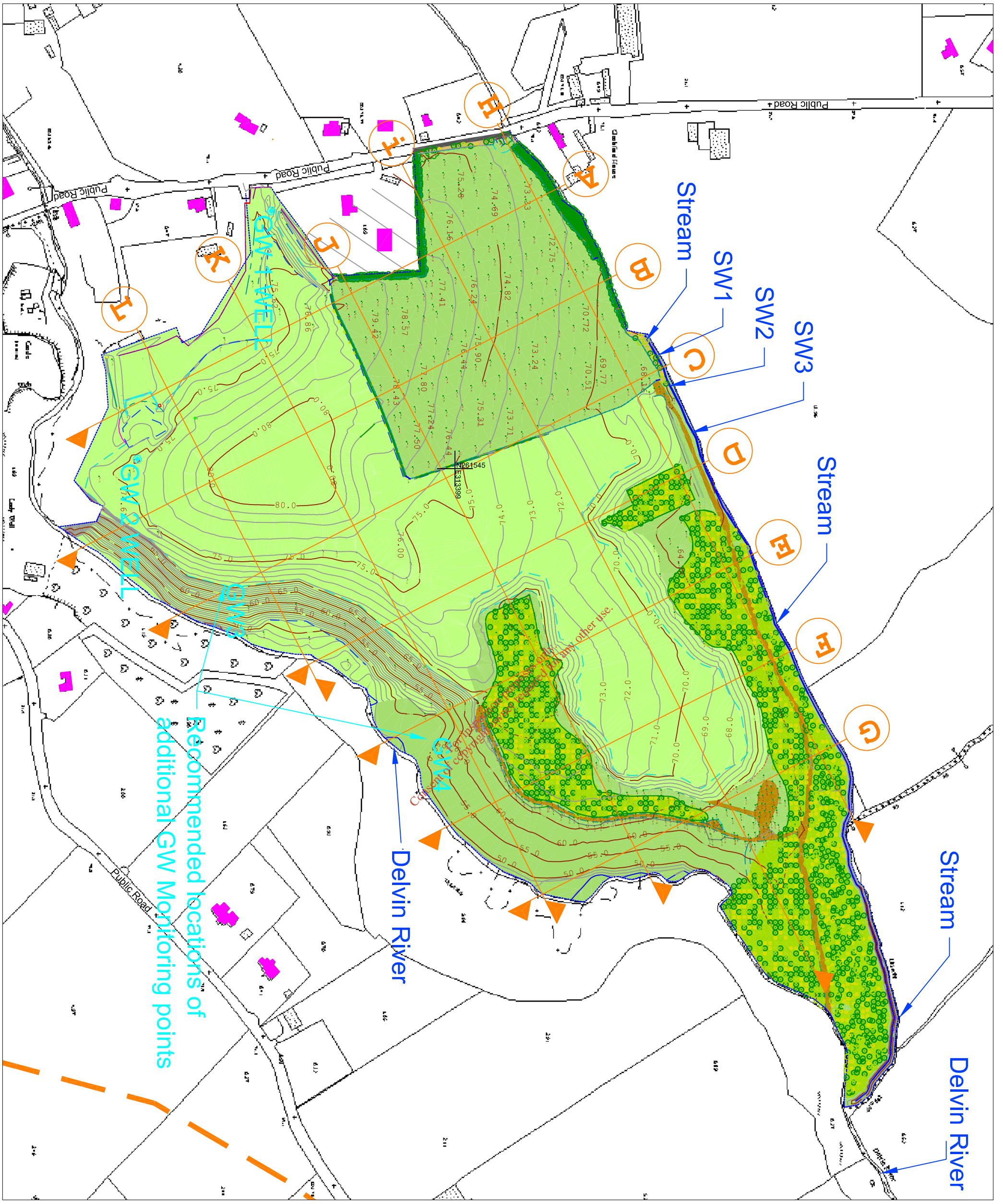
CLIENT
Clashford Recovery Facility Ltd

DRAWING
SERVICES PLAN (250m)

LOCATION
NAUL TOWNLAND
Naul, Co. Meath.

Drawn by Diarmuid O'Sullivan	Scale 1 / 3500
Checked by John Shells	Job No. JSPE 173
Date 18/01/09	Figure No. B 2.3

Ordnance Survey Ireland Licence No. AR 0071909
 © Ordnance Survey Ireland and Government of Ireland
 Digital raster Extract Ordnance Survey Data 2500 mapping
 OS Sheets 2649 - A & B, 2582 - C & D
 NG Centre Point Coords X, Y = 313399, 261545



- Landholding (33.4 ha)
- Residences
- 500m from Site Boundary
- Restored Area
- Restored Area (Planted)
- Contours
- Spot Levels (mAOD)
- Sections
- OGW 1 WELL Groundwater Monitoring
- SW Surfacewater Monitoring

Monitoring Points National Grid Coordinates
 GW1 = IG Coords E313153, N261367
 GW2 = IG Coords E313392, N261238
 GW3 = IG Coords E313511, N261323
 GW4 = IG Coords E313661, N261519
 SW1 = IG Coords E313291, N261739
 SW2 = IG Coords E313320, N261751
 SW3 = IG Coords E313320, N261751

Ordnance Survey Ireland Licence No. AR 0071909
 © Ordnance Survey Ireland and Government of Ireland
 Digital Raster Extract Ordnance Survey Data 2500 mapping
 OS Sheets 2649 - A & B, 2582 - C & D
 NG Centre Point Coords X, Y = 313399, 261545
Scale 1:3500
 0m 40m 120m

J SPE
 31 Ashburney Castle,
 Newry, Co. Meath
 Phone/Fax: 046 9073997
 Mobile: John Shells 087 231 0087
 Email: john.shells@jspe.ie

CLIENT
 Clashford Recovery Facility Ltd

DRAWING
 SITE RESTORATION PLAN

LOCATION
 NAUL TOWNLAND
 Naul, Co. Meath.

Drawn by Diamuid O'Sullivan	Scale 1/3500
Checked by John Shells	Job No. JSPE 170
Date 18/01/09	Figure No. B 2.4