




NOTES :


1. SITE AREA = 28.967 Hectares (71,579 Acres)



PLANNING HISTORY :

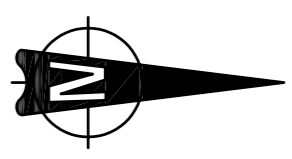
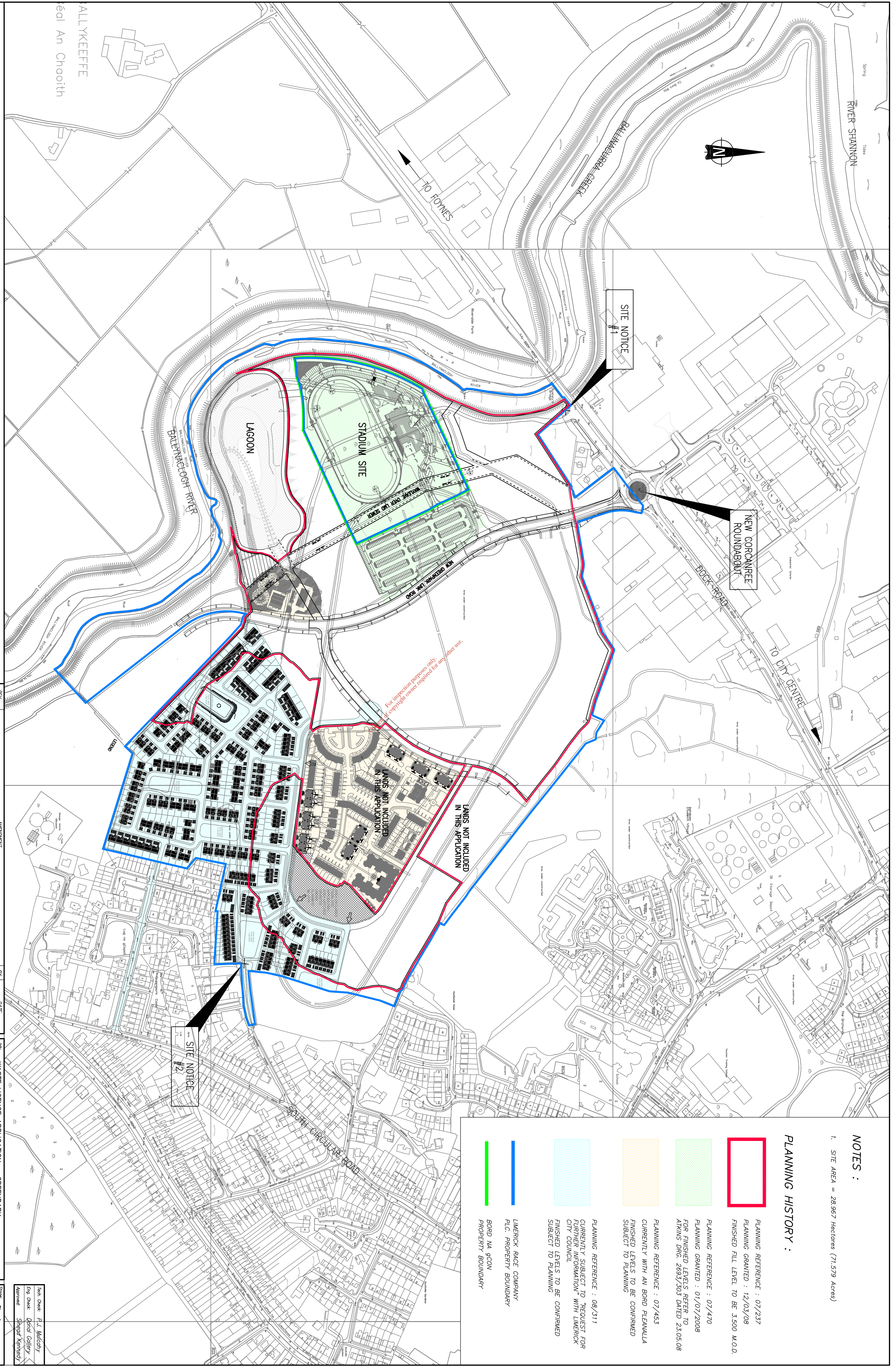

 PLANNING REFERENCE : 07/237
 PLANNING GRANTED : 12/03/08
 FINISHED FILL LEVEL TO BE 3.500 M.O.D.


 PLANNING REFERENCE : 07/470
 PLANNING GRANTED : 01/07/2008
 FOR FINISHED LEVELS REFER TO
 ATINS DRG. 2693/303 DATED 23.05.08


 PLANNING REFERENCE : 07/453
 CURRENTLY WITH AN BORD PLEANALLA
 FINISHED LEVELS TO BE CONFIRMED
 SUBJECT TO PLANNING


 PLANNING REFERENCE : 08/311
 CURRENTLY SUBJECT TO "REQUEST FOR
 FURTHER INFORMATION" WITH LIMERICK
 CITY COUNCIL
 FINISHED LEVELS TO BE CONFIRMED
 SUBJECT TO PLANNING


 LIMERICK RACE COMPANY
 PLC. PROPERTY BOUNDARY

 BORD NA GOIN
 PROPERTY BOUNDARY



ALL YKEEFFE
Éol An Choioith

© Michael Punch & Partners Ltd.
 This drawing and any design herein is the copyright of the
 Consultants and must not be reproduced without their written consent.
 All drawings remain the property of the Consultants.
 Figured dimensions only to be taken from this drawing.
 All dimensions to be checked on site.
 Discrepancies between drawings and site conditions should be
 investigated before work proceeds.

Ordnance Survey Ireland Licence No EN 0003709
 © Ordnance Survey Ireland and Government of Ireland

REFERENCED OS MAPS	4743-07	4742-8
4742-10	4743-06	4742-0
4742-15	4743-11	4743-12
4742-20	4743-16	4743-17

REV	DESCRIPTION	BY	DATE

Michael Punch & Partners
 CONSULTING ENGINEERS
 1st Floor, 2nd Floor, 3rd Floor, 4th Floor, 5th Floor, 6th Floor, 7th Floor, 8th Floor, 9th Floor, 10th Floor, 11th Floor, 12th Floor, 13th Floor, 14th Floor, 15th Floor, 16th Floor, 17th Floor, 18th Floor, 19th Floor, 20th Floor, 21st Floor, 22nd Floor, 23rd Floor, 24th Floor, 25th Floor, 26th Floor, 27th Floor, 28th Floor, 29th Floor, 30th Floor, 31st Floor, 32nd Floor, 33rd Floor, 34th Floor, 35th Floor, 36th Floor, 37th Floor, 38th Floor, 39th Floor, 40th Floor, 41st Floor, 42nd Floor, 43rd Floor, 44th Floor, 45th Floor, 46th Floor, 47th Floor, 48th Floor, 49th Floor, 50th Floor, 51st Floor, 52nd Floor, 53rd Floor, 54th Floor, 55th Floor, 56th Floor, 57th Floor, 58th Floor, 59th Floor, 60th Floor, 61st Floor, 62nd Floor, 63rd Floor, 64th Floor, 65th Floor, 66th Floor, 67th Floor, 68th Floor, 69th Floor, 70th Floor, 71st Floor, 72nd Floor, 73rd Floor, 74th Floor, 75th Floor, 76th Floor, 77th Floor, 78th Floor, 79th Floor, 80th Floor, 81st Floor, 82nd Floor, 83rd Floor, 84th Floor, 85th Floor, 86th Floor, 87th Floor, 88th Floor, 89th Floor, 90th Floor, 91st Floor, 92nd Floor, 93rd Floor, 94th Floor, 95th Floor, 96th Floor, 97th Floor, 98th Floor, 99th Floor, 100th Floor

Scale: 1:2500
 Date: 2009-02-11
 Drawing No: 091-140-005 PO