

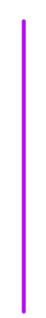
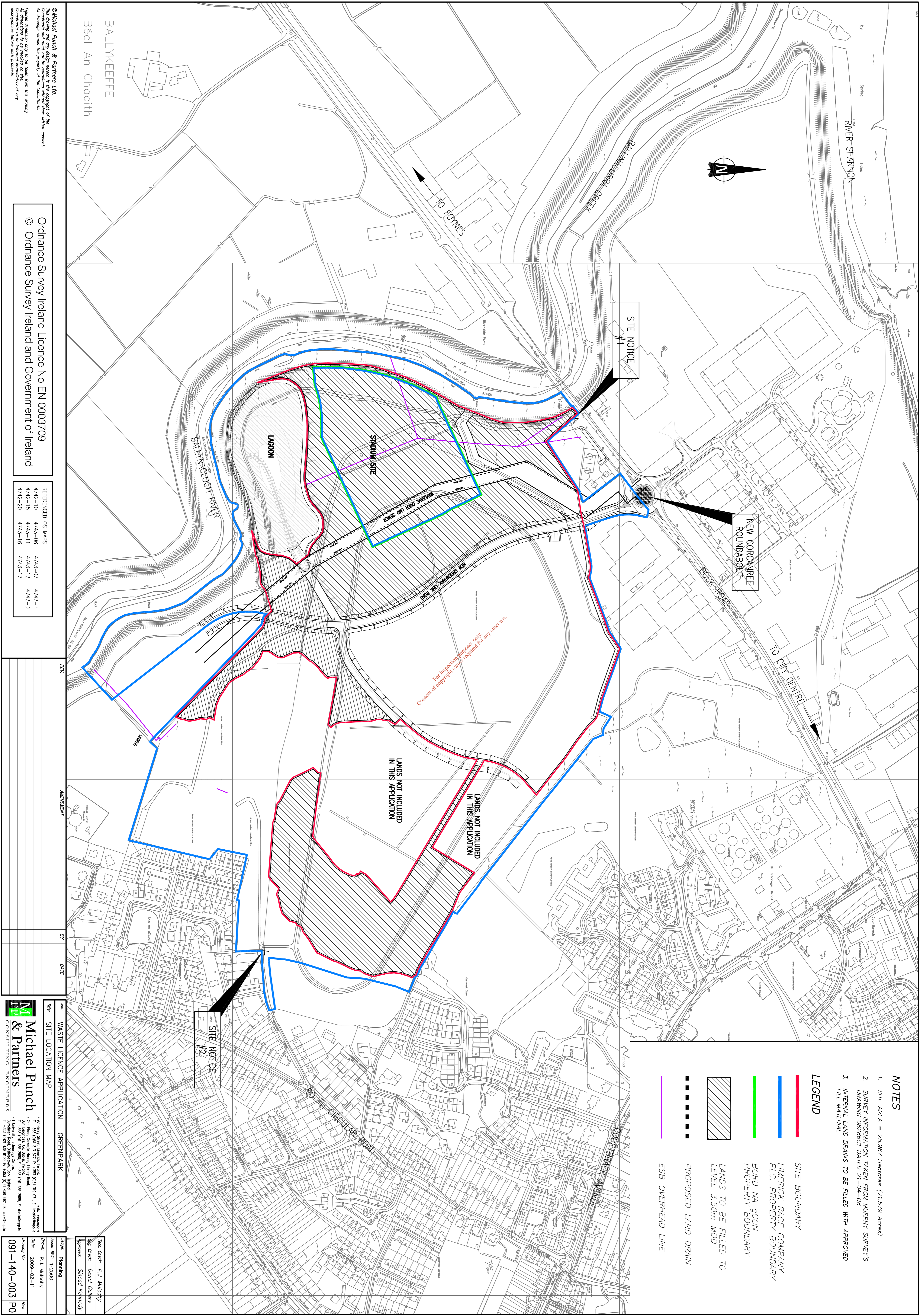


NOTES

1. SITE AREA = 28,967 Hectares (71,579 Acres)
2. SURVEY INFORMATION TAKEN FROM MURPHY SURVEY'S DRAWING 0828601 DATED 21-04-08
3. INTERNAL LAND DRAINS TO BE FILLED WITH APPROVED FILL MATERIAL

LEGEND

- SITE BOUNDARY
- LIMERICK RACE COMPANY PLC. PROPERTY BOUNDARY
- BORD NA GOON PROPERTY BOUNDARY
-  LANDS TO BE FILLED TO LEVEL 3.50m MOD
-  PROPOSED LAND DRAIN
-  ESB OVERHEAD LINE



SITE NOTICE #1

NEW CORCORANEE ROUNDABOUT

For proposed purposes only, this plan does not constitute a consent of copyright owner required by any other law.

LANDS NOT INCLUDED IN THIS APPLICATION

LANDS NOT INCLUDED IN THIS APPLICATION

SITE NOTICE #2

Michael Punch & Partners Ltd
 This drawing and any other drawings are the copyright of the Consultants and must not be reproduced without their written consent. All drawings remain the property of the Consultants. Figured dimensions only to be taken from this drawing. All dimensions to be checked on site. Responsibility for any discrepancies before work proceeds.

Ordnance Survey Ireland Licence No EN 0003709
 © Ordnance Survey Ireland and Government of Ireland

REFERENCED OS MAPS	4742-10	4743-06	4743-07	4742-8
	4742-15	4743-11	4743-12	4742-0
	4742-20	4743-16	4743-17	

REV	DESCRIPTION	DATE

Michael Punch & Partners
 CONSULTING ENGINEERS

WASTE LICENCE APPLICATION - GREENPARK
 SITE LOCATION MAP

Scale: 1:2500
 Date: 2009-02-11
 Drawn: P.J. Mulcahy
 Checked: Donal Cahill
 Approved: Sinead Kennedy

Proj. No: 091-140-003 PO