


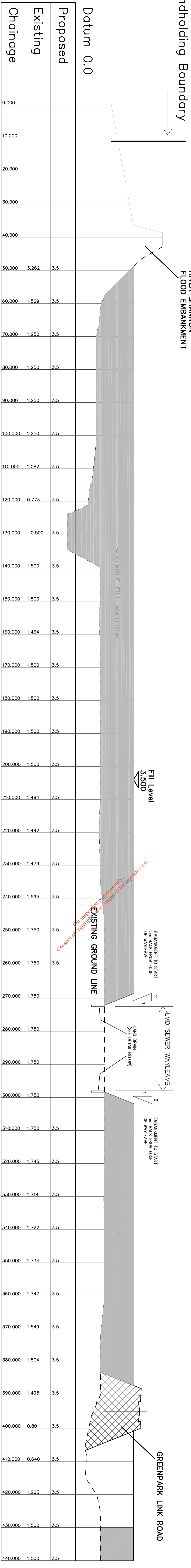
LANDS NOT INCLUDED IN TOPOGRAPHICAL SURVEY  
(PROFILE IS INDICATIVE ONLY)



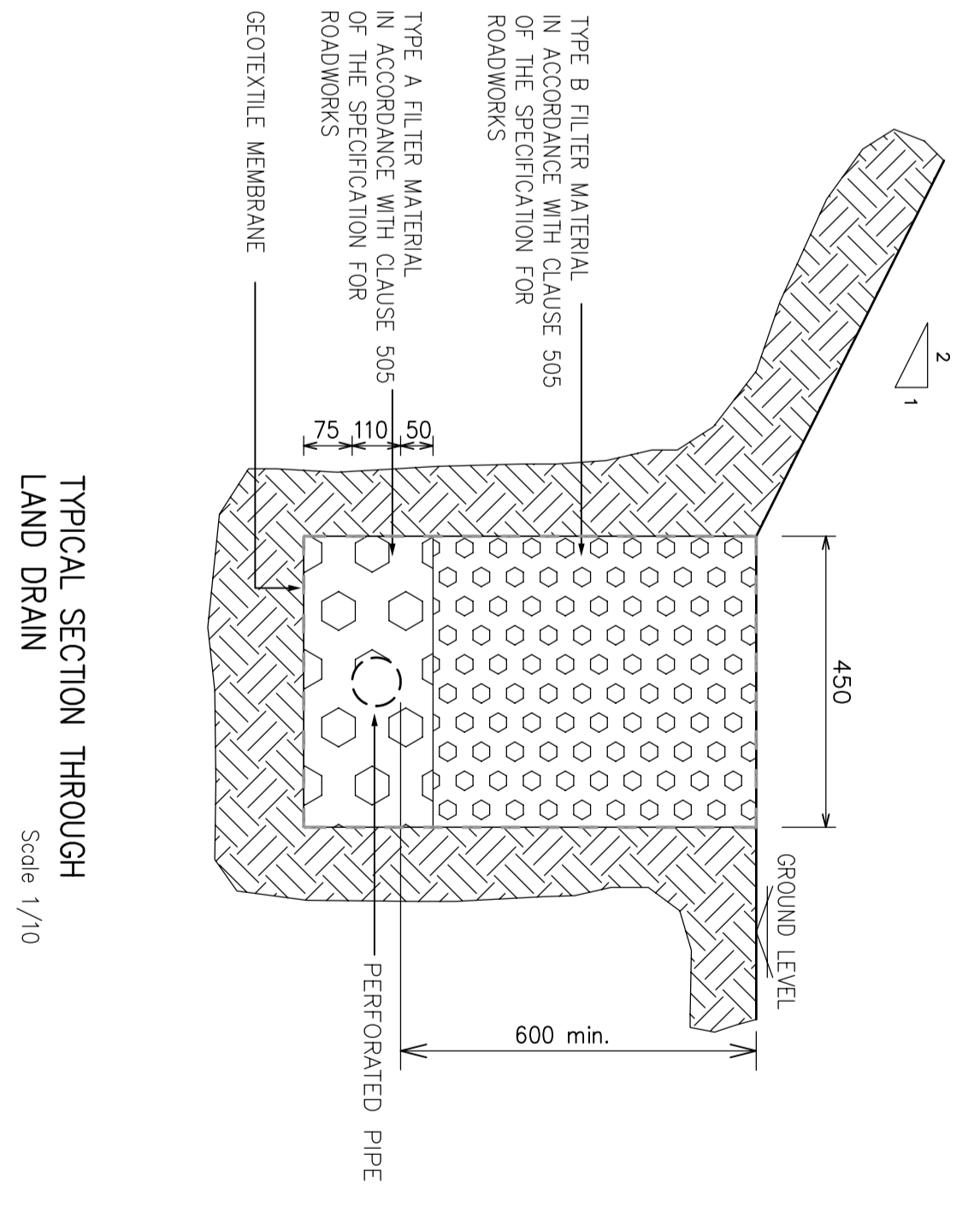
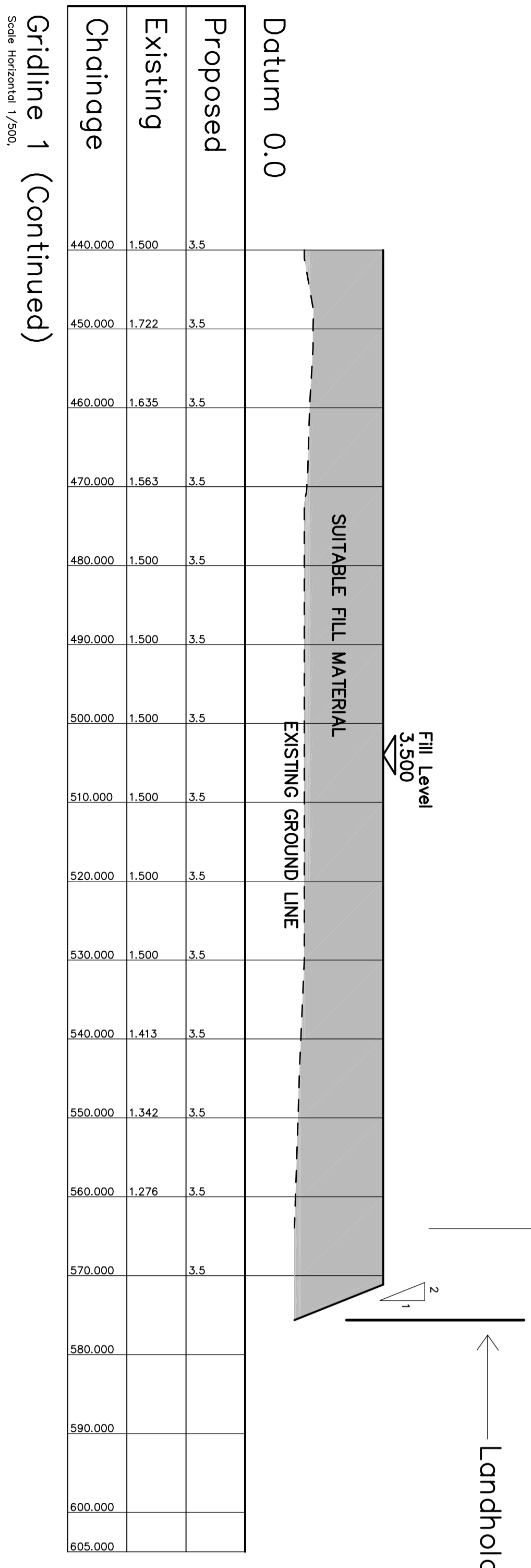
LANDS NOT INCLUDED IN TOPOGRAPHICAL SURVEY  
(PROFILE IS INDICATIVE ONLY)

NOTE :  
REFER TO DRAWING 091-140-011 FOR SITE GRID LAYOUT

LANDS NOT INCLUDED IN TOPOGRAPHICAL SURVEY  
(PROFILE IS INDICATIVE ONLY)



LANDS NOT INCLUDED IN TOPOGRAPHICAL SURVEY  
(PROFILE IS INDICATIVE ONLY)



TYPICAL SECTION THROUGH  
LAND DRAIN  
Scale 1/10

**Client:** Doherty & Partners Ltd  
**Project:** Waste Licence Application - Greenpark  
**Site:** Greenpark, Co. Wick  
**Scale:** Horizontal 1/2500, Vertical 1/100  
**Gridline:** Gridline 1 (Continued)  
**Scale:** Horizontal 1/2500, Vertical 1/100  
**Author:** F.J. Mulvey  
**Check:** David Galley  
**Approved:** Sheryl Kennedy  
**Date:** 2009-02-10  
**Sheet:** 091-140-014 P0