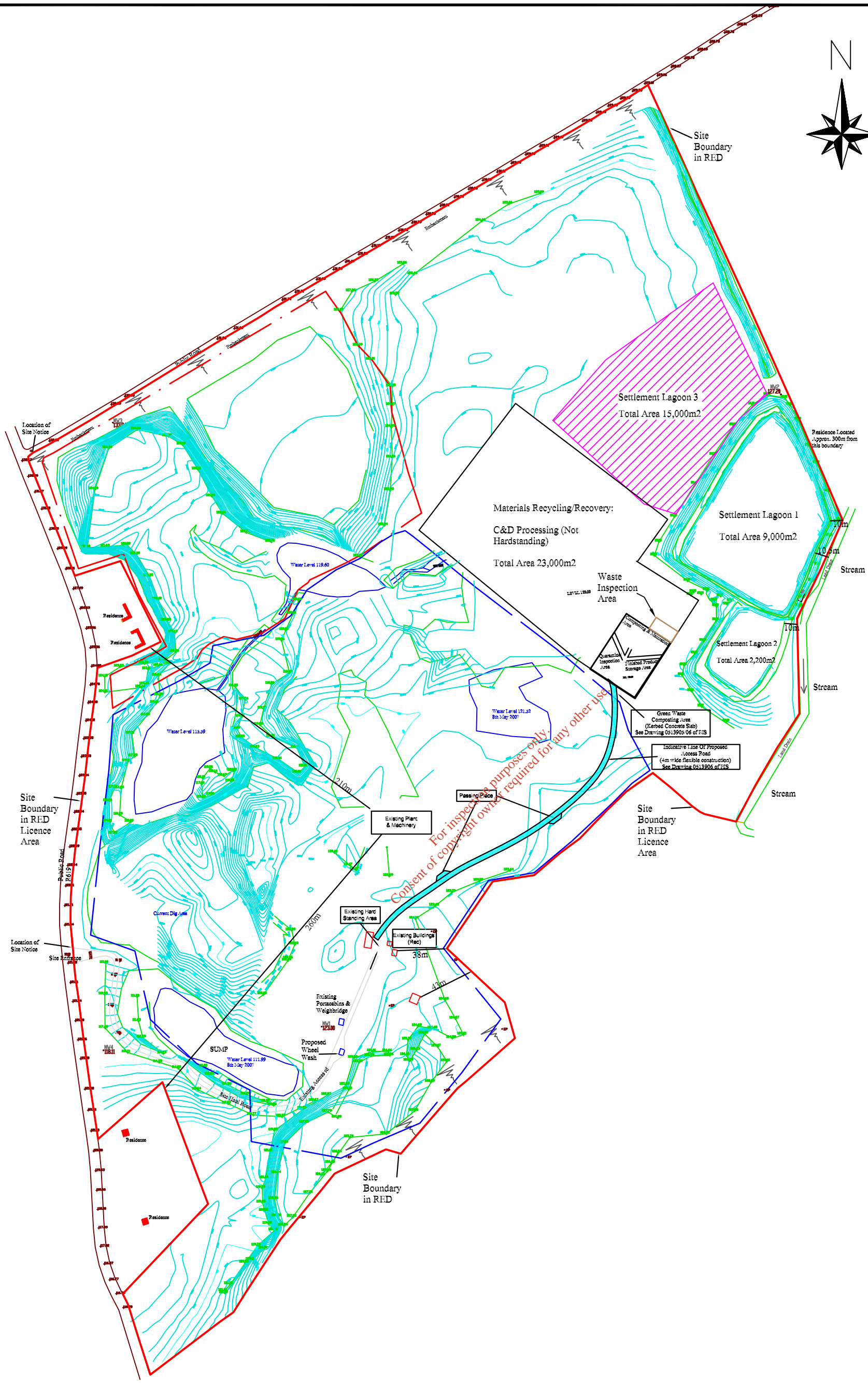


O' Callaghan Moran & Associates.  
 Granary House, Rutland Street,  
 Cork, Ireland.  
 Tel. (021) 321521 Fax. (021) 321522  
 email : info@ocallaghanmoran.com

CLIENT	O'REGANS		DRG. No.	1
TITLE	OWNERSHIP BOUNDARY	SCALE	1:3,000	REV. C

This drawing is the property of O'Callaghan Moran & Associates and shall not be used, reproduced or disclosed to anyone without the prior written permission of O'Callaghan Moran & Associates and shall be returned upon request.



O' Callaghan Moran & Associates.  
 Granary House, Rutland Street,  
 Cork, Ireland.  
 Tel. (021) 321521 Fax. (021) 321522  
 email : info@ocallaghanmoran.com

CLIENT  
**O'REGANS**

DRG. No.  
 2

TITLE  
 SITE LAYOUT PLAN  
 LICENCE AREA – RED

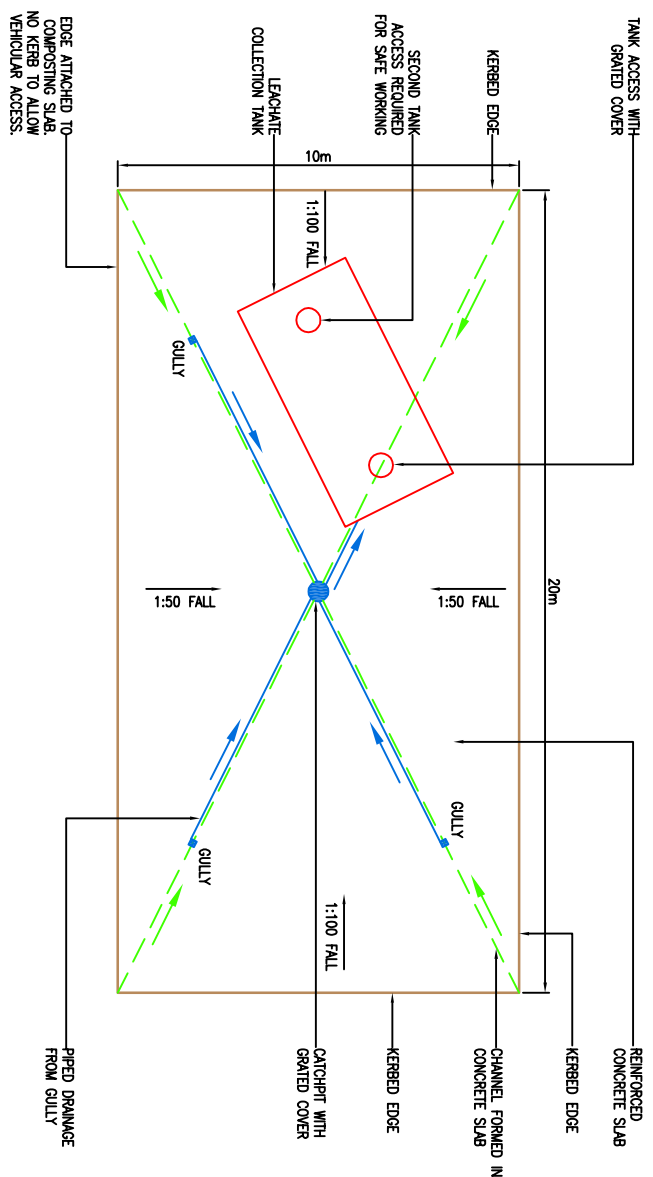
SCALE  
 1:3,000

REV.  
 C

This drawing is the property of O'Callaghan Moran & Associates and shall not be used, reproduced or disclosed to anyone without the prior written permission of O'Callaghan Moran & Associates and shall be returned upon request.




KEY PLAN  
SCALE 1:2500



WASTE INSPECTION AREA LAYOUT  
SCALE 1:100

For inspection purposes only.  
Consent of copyright owner required for any other use.



INDICATIVE SECTION SHOWING RIGID  
CONCRETE SLAB CONSTRUCTION  
SCALE 1:10

NOTES

- KEY**
- Channel drainage formed in concrete slab
  - Piped drainage
  - Underground leachate tank

- NOTES**
1. Drainage alignment including location of gulleys etc is indicative only.
  2. Slab dimensions shown are indicative only.
  3. The gradient of the slab surface may vary depending upon final design levels however a minimum fall of 1:100 will be maintained.
  4. Drainage has been designed to minimise the risk of leachate runoff escaping from the closed drainage system serving the slab.
  5. Slab to be kerbed to contain runoff.
  6. Indicative construction is based on CBR value of 3. Detailed design will be adjusted to suit the actual CBR values determined on site.

REV	DATE	DESCRIPTION	DRN	CHKD	APP
A	28/05/07	R1 ISSUE		PC	PC

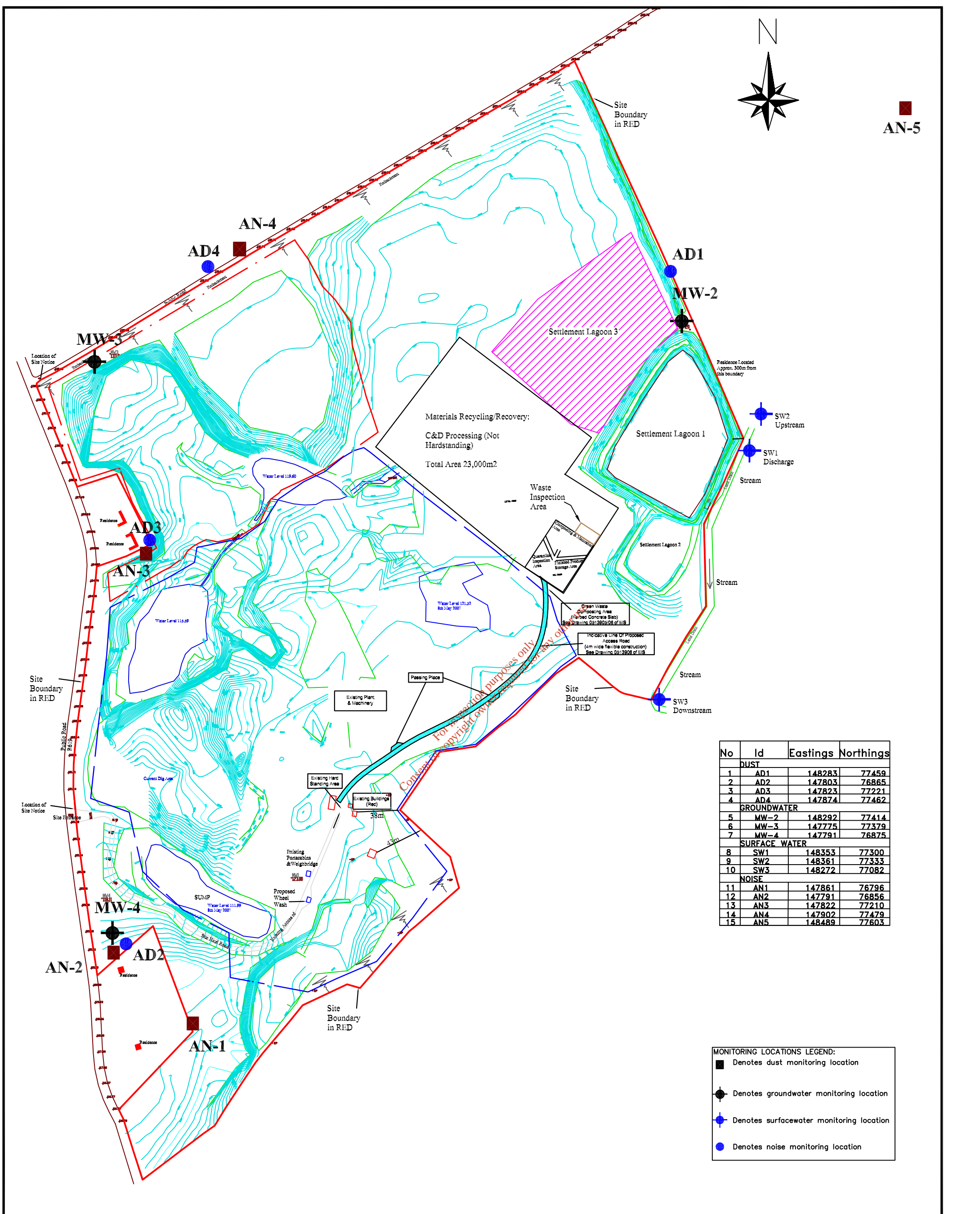
O'Callaghan Moran & Associates  
Genery House, Rutland Street,  
Cork, Ireland.  
Tel: (021) 4321521 Fax: (021) 4321522  
email: info@ocollaghmoran.com

**CLIENT**  
**O'REGANS**

**TITLE**  
WASTE INSPECTION AREA  
LAYOUT AND TYPICAL  
CONSTRUCTION DETAILS

SCALE	DRAWING No.	REV.
	3	A

DOS Filename : \*\*\*\*\*



AN-5

No	Id	Eastings	Northings
<b>DUST</b>			
1	AD1	148283	77459
2	AD2	147803	76865
3	AD3	147823	77221
4	AD4	147874	77462
<b>GROUNDWATER</b>			
5	MW-2	148292	77414
6	MW-3	147775	77379
7	MW-4	147791	76875
<b>SURFACE WATER</b>			
8	SW1	148353	77300
9	SW2	148361	77333
10	SW3	148272	77082
<b>NOISE</b>			
11	AN1	147861	76796
12	AN2	147791	76856
13	AN3	147822	77210
14	AN4	147902	77479
15	AN5	148489	77603

**MONITORING LOCATIONS LEGEND:**

- Denotes dust monitoring location
- Denotes groundwater monitoring location
- Denotes surfacewater monitoring location
- Denotes noise monitoring location

**OCM**  
 environmental management for business

O' Callaghan Moran & Associates.  
 Granary House, Rutland Street,  
 Cork, Ireland.  
 Tel. (021) 321521 Fax. (021) 321522  
 email : info@ocallaghanmoran.com

CLIENT  
**O'REGANS**

DRG. No.  
 4

This drawing is the property of O'Callaghan Moran & Associates and shall not be used, reproduced or disclosed to anyone without the prior written permission of O'Callaghan Moran & Associates and shall be returned upon request.

TITLE  
**PROPOSED MONITORING LOCATIONS**

SCALE  
 1:3,000

REV.  
 A