























Ordnance Survey Ireland Licence Number: AR0056008

LEGEND

-  Application Site Boundary
-  110 - 120 mAOD
-  120 - 130 mAOD
-  130 - 140 mAOD
-  140 - 150 mAOD
-  150 - 160 mAOD
-  160 - 170 mAOD
-  170 - 180 mAOD
-  180 - 190 mAOD
-  190 - 200 mAOD
-  200 - 210 mAOD
-  210 - 220 mAOD
-  220 - 230 mAOD
-  230 - 240 mAOD
-  240 - 250 mAOD
-  250 - 260 mAOD
-  260 - 270 mAOD
-  270 - 280 mAOD
-  280 - 290 mAOD
-  290 - 300 mAOD
-  300 - 310 mAOD
-  310 - 320 mAOD

Client			
 Building the future™			
Project			
WALSHESTOWN PIT RESTORATION			
Title			
Topographical Analysis			
Creator	Project Manager	Reviewer	Date
J.W.	B.G.	C.W.	Oct 2008
File No.	Project No.		
583062	07514520087		
Scale	Status		
1:25,000 @ A3			
Drawing No.			Rev
16.3			
			Golder House Tadcaster Enterprise Park Station Road Tadcaster LS24 9JF UK +44 (0)1937 837 800