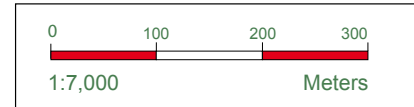


FIGURES

*For inspection purposes only.
Consent of copyright owner required for any other use.*



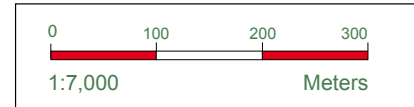
LEGEND

- Water Course/Stream
- Site Ownership



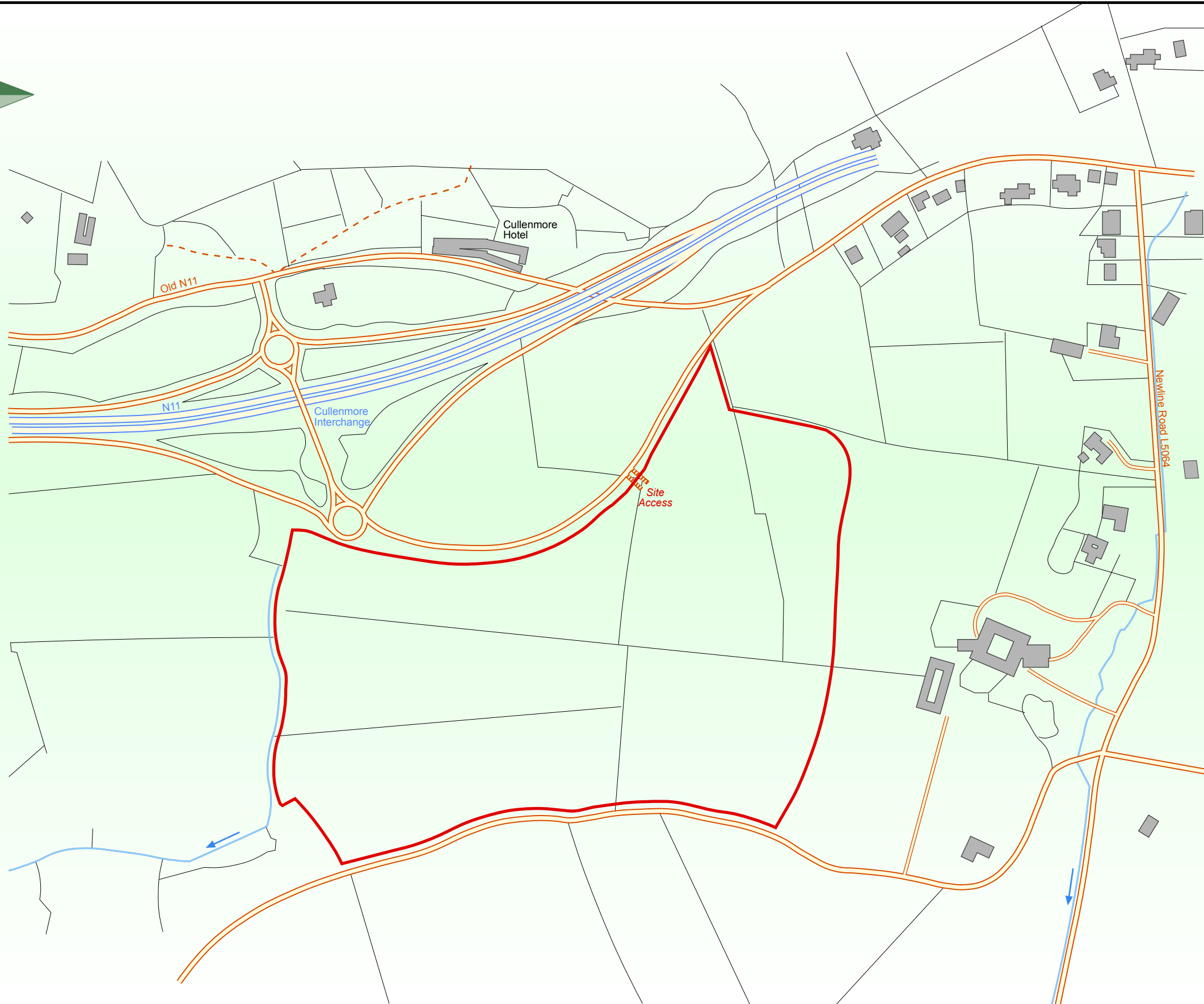
NOTE: Drawing is for diagrammatic purposes only. No measurements to be taken.

Kilmartin Restoration Project		
Site Ownership		
Figure No. 1.1.2	Job No. CE04561	Date: July 2007
	Finalised By - NM	



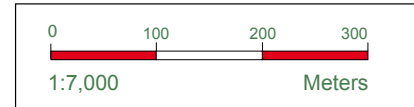
LEGEND

- Site Restoration Area
- Water Course/Stream



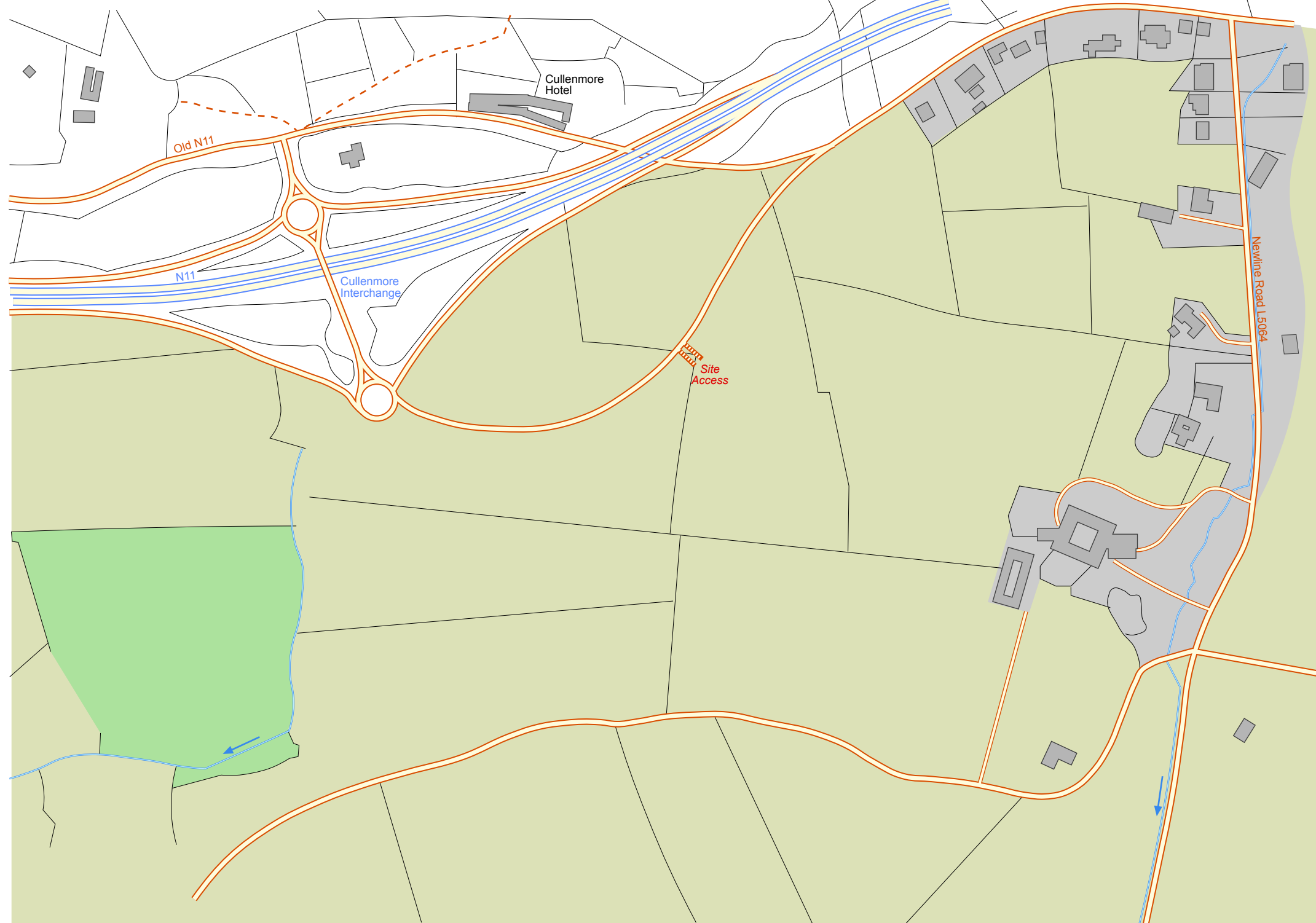
NOTE: Drawing is for diagrammatic purposes only. No measurements to be taken.

Kilmartin Restoration Project Site Restoration Area			
Figure No. 1.1.3	Job No. CE04561	Date: July 2007	
	Finalised By - NM		



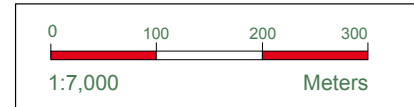
LEGEND

- Water Course/Stream
- Residential Areas
- Agricultural Lands
- Forestry



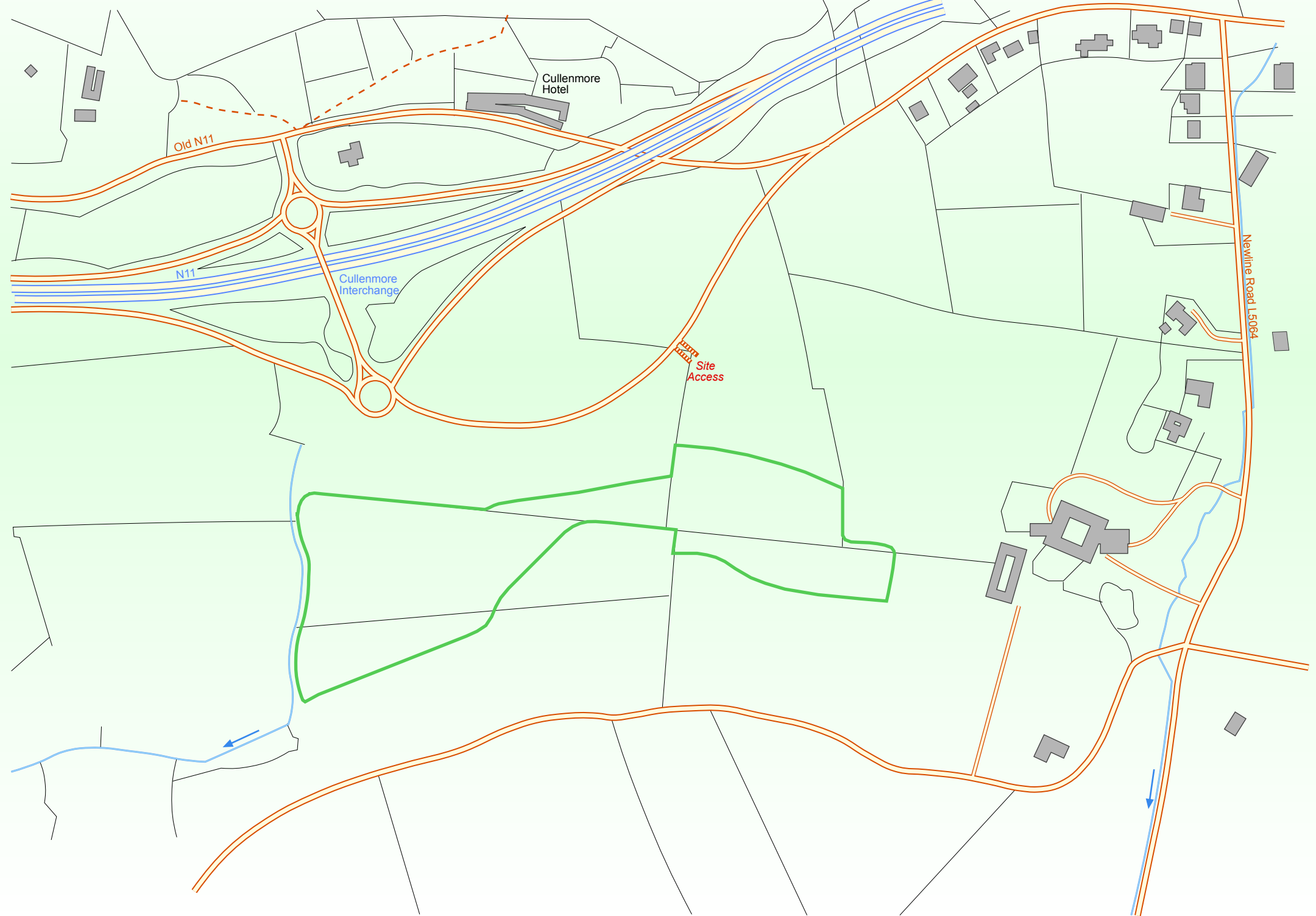
NOTE: Drawing is for diagrammatic purposes only. No measurements to be taken.

Kilmartin Restoration Project		
Rural Landscapes		
Figure No. 1.1.4	Job No. CE04561	Date: July 2007
	Finalised By - NM	



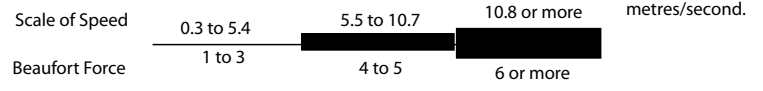
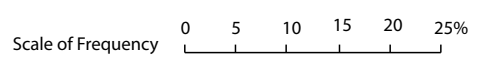
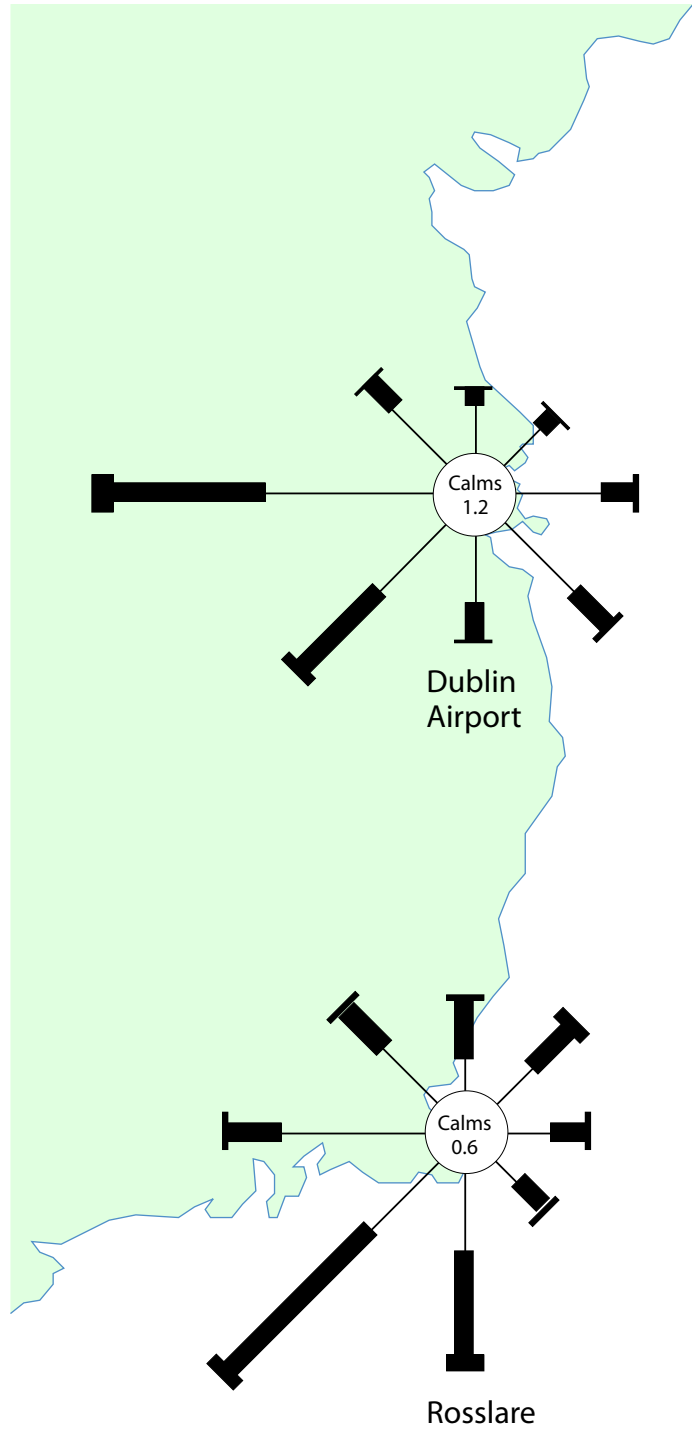
LEGEND

- Site Outline
- Water Course/Stream

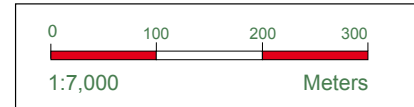


NOTE: Drawing is for diagrammatic purposes only. No measurements to be taken.

Kilmartin Restoration Project Waste Permit Restoration Footprint			
Figure No. 1.1.5	Job No. CE04561	Date. Apr. 2008	
	Finalised By - NM		

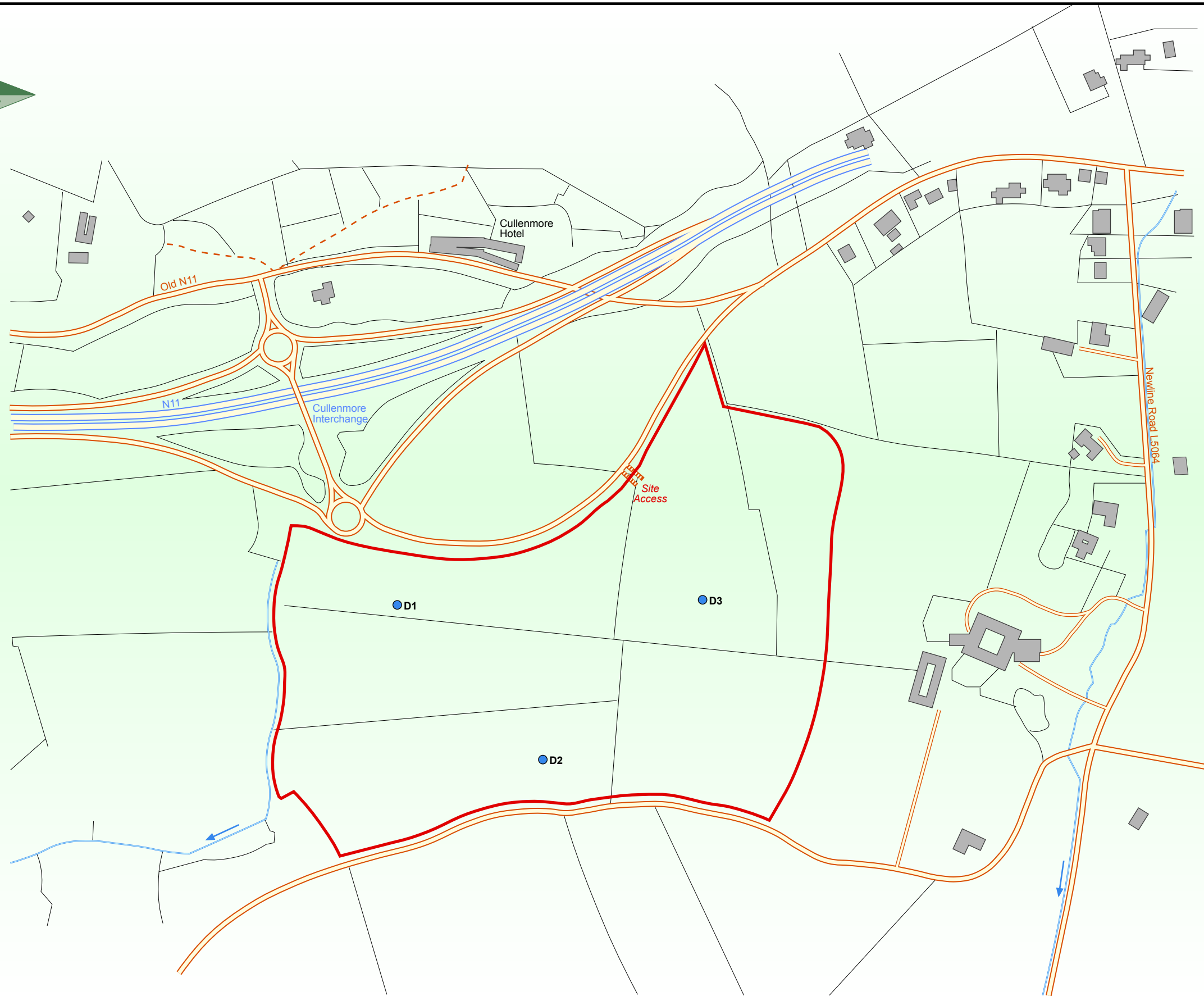


Kilmartin Land Recovery Project Wind Speed, Direction & Frequency		
Figure No. 2.1.1	Job No. CE04561 Date. July 2007 Finalised By - NM	



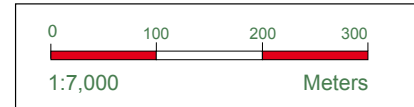
LEGEND

- Site Boundary
- Water Course/Stream
- D1 ● Dust Monitoring Location



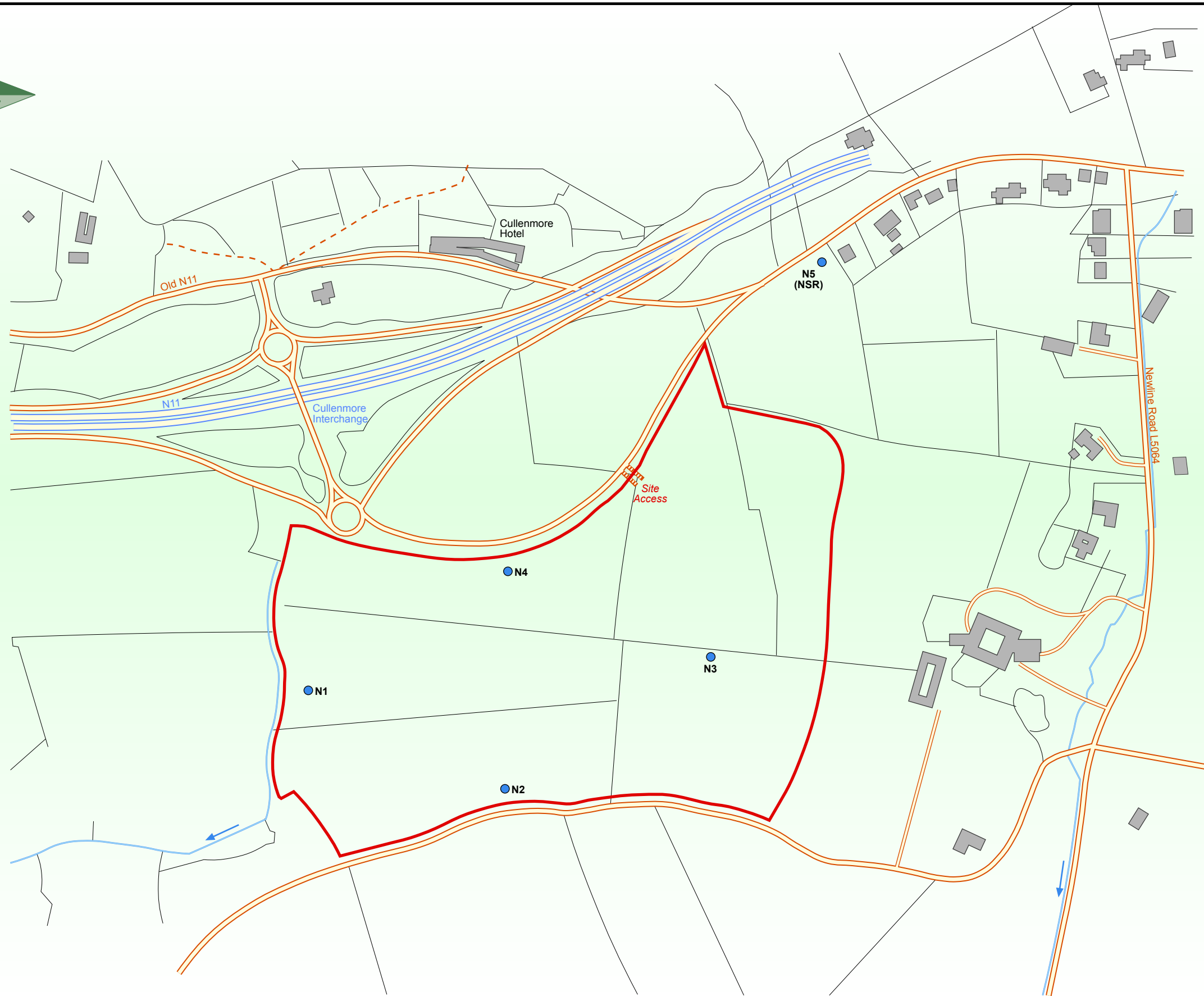
NOTE: Drawing is for diagrammatic purposes only. No measurements to be taken.

Kilmartin Restoration Project Dust Monitoring Locations		
Figure No. 2.2.1	Job No. CE04561 Date: July 2007 Finalised By - NM	



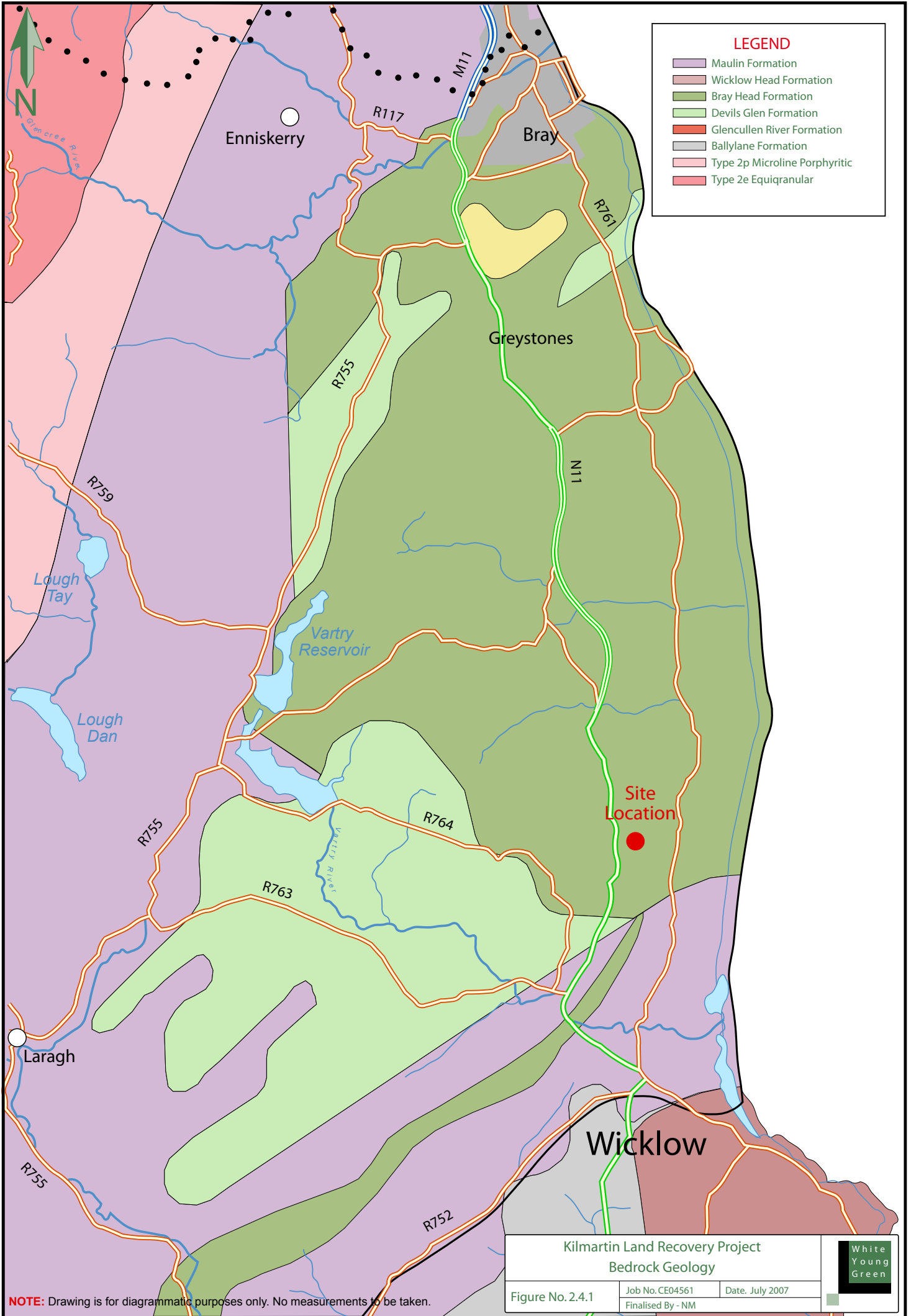
LEGEND

- Site Boundary
- Water Course/Stream
- N1 Noise Monitoring Location



NOTE: Drawing is for diagrammatic purposes only. No measurements to be taken.

Kilmartin Restoration Project		
Noise Monitoring Locations		
Figure No. 2.3.1	Job No. CE04561	Date: July 2007
	Finalised By - NM	

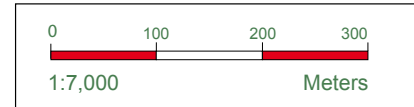


LEGEND

- Maulin Formation
- Wicklow Head Formation
- Bray Head Formation
- Devils Glen Formation
- Glencullen River Formation
- Ballylane Formation
- Type 2p Microlite Porphyritic
- Type 2e Equigranular

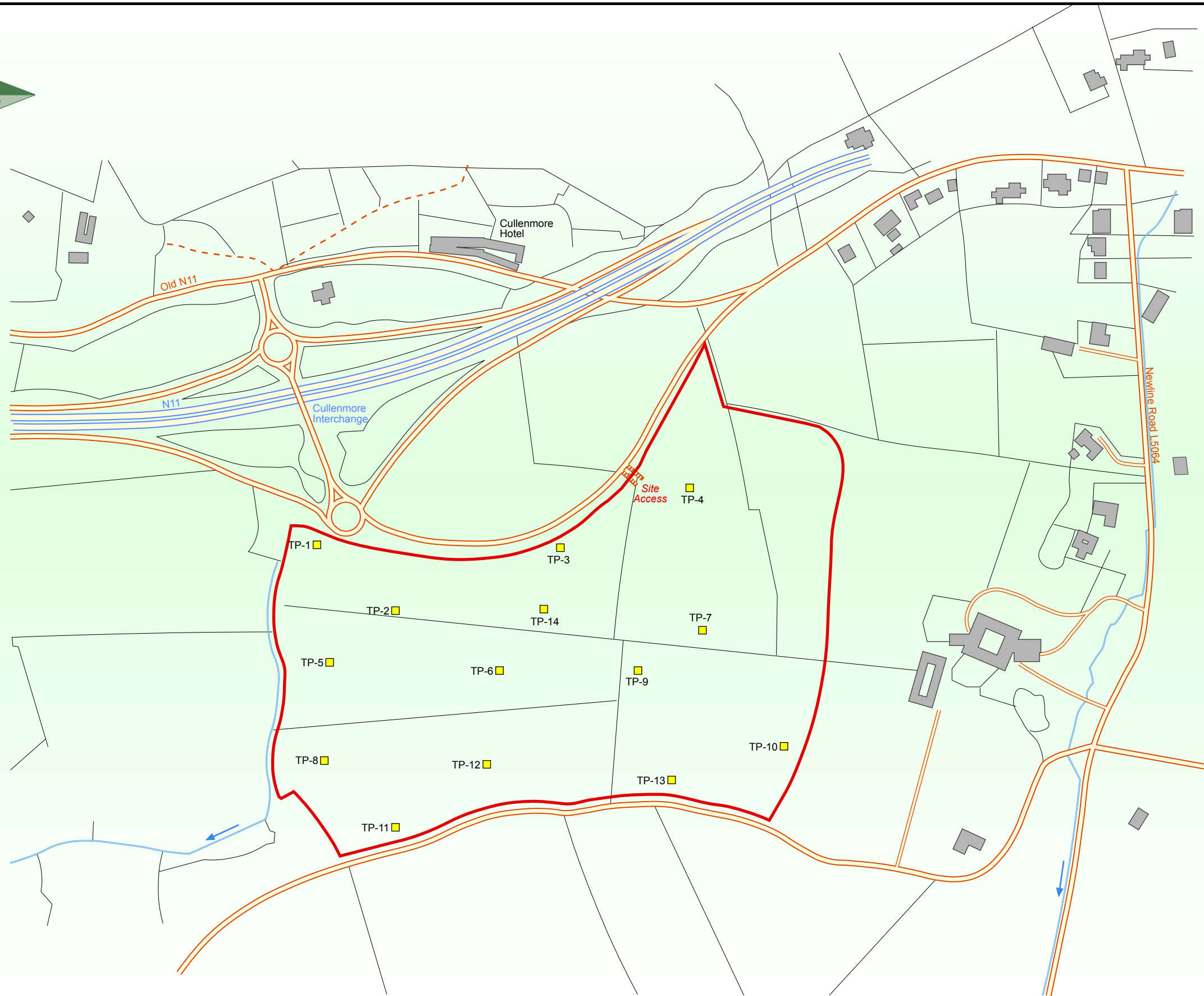
NOTE: Drawing is for diagrammatic purposes only. No measurements to be taken.

Kilmartin Land Recovery Project Bedrock Geology			
Figure No. 2.4.1	Job No. CE04561	Date: July 2007	
Finalised By - NM			



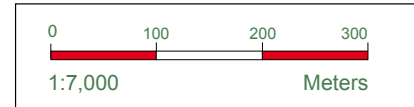
LEGEND

- Site Boundary
- Water Course/Stream
- TP-1 Trial Pit Locations



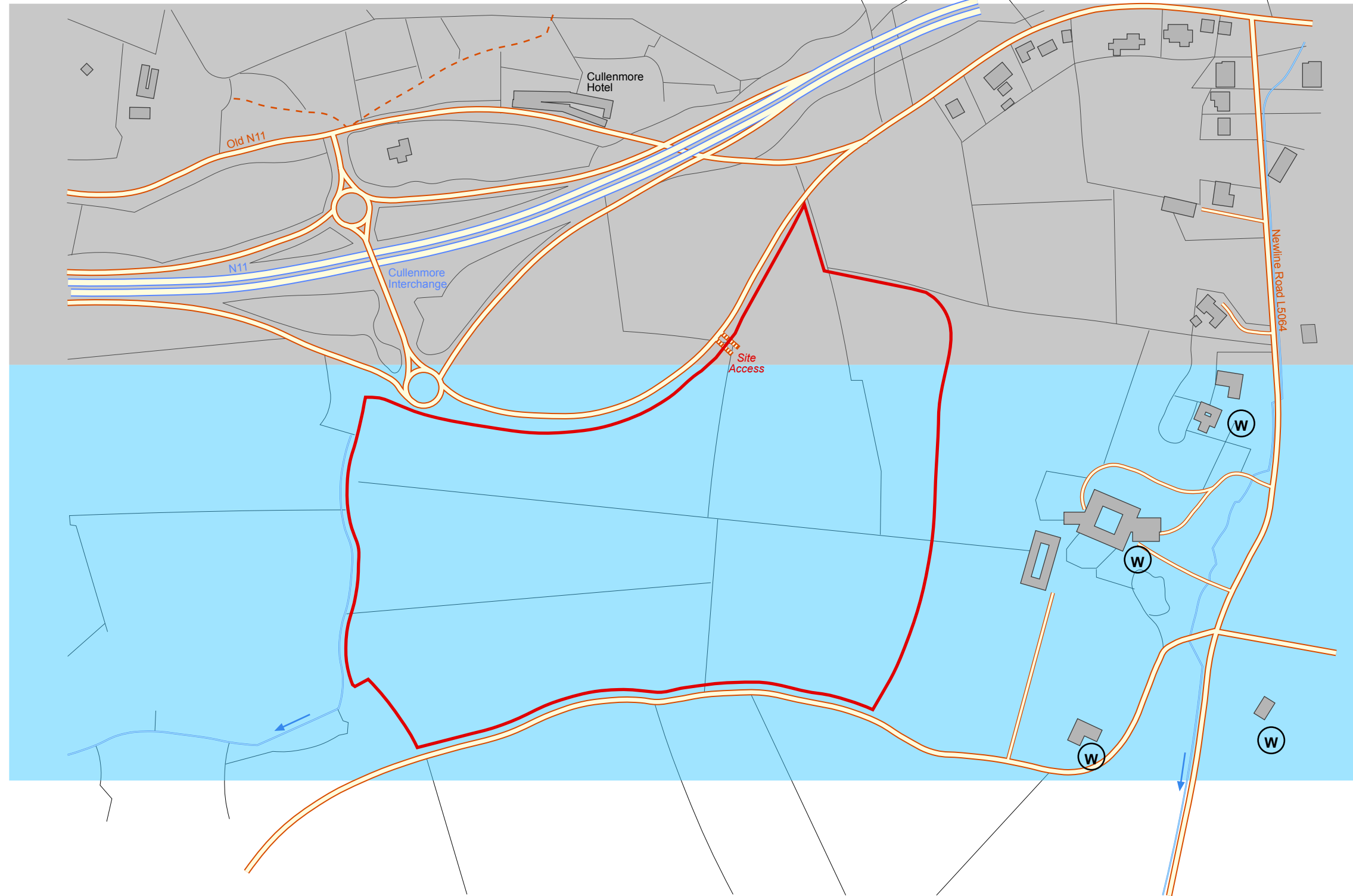
NOTE: Drawing is for diagrammatic purposes only. No measurements to be taken.

Kilmartin Restoration Project		
Trial Pit Locations		
Figure No. 2.4.2	Job No. CE04561	Date: July 2007
	Finalised By - NM	



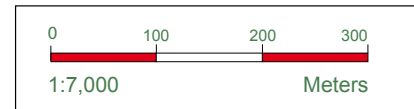
LEGEND

- Site Restoration Area
- Water Course/Stream
- Connected to Mains Water
- Private Wells



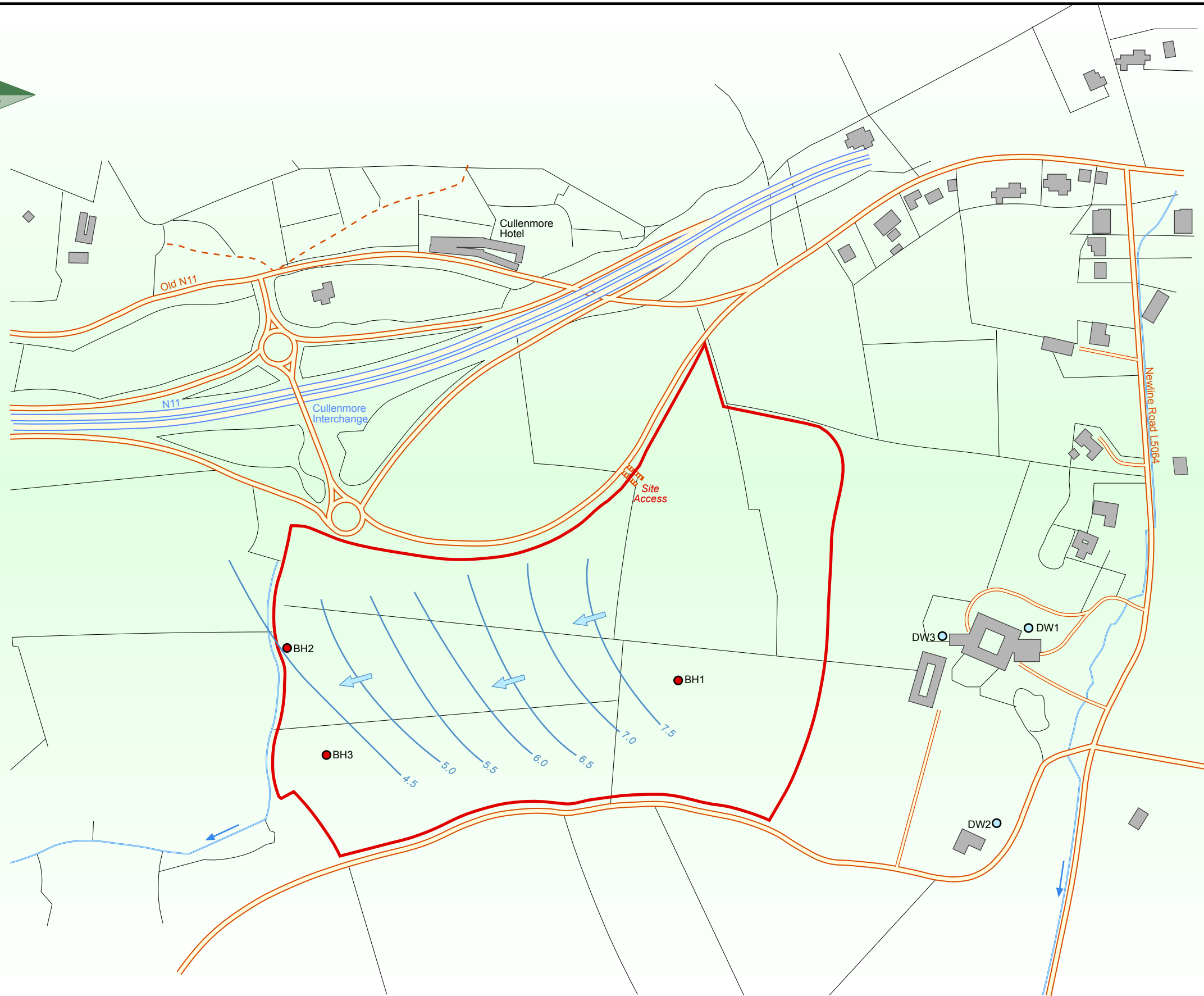
NOTE: Drawing is for diagrammatic purposes only. No measurements to be taken.

Kilmartin Restoration Project		
Residential Water Supply		
Figure No. 2.5.1	Job No. CE04561	Date: July 2007
	Finalised By - NM	



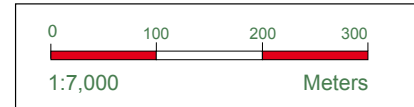
LEGEND

- Site Restoration Area
- Water Course/Stream
- Building/Structure
- BH ● Borehole Location
- DW ○ Domestic Well Location
- 6.0- Groundwater Contour (m.OD)
- Groundwater Flow Direction



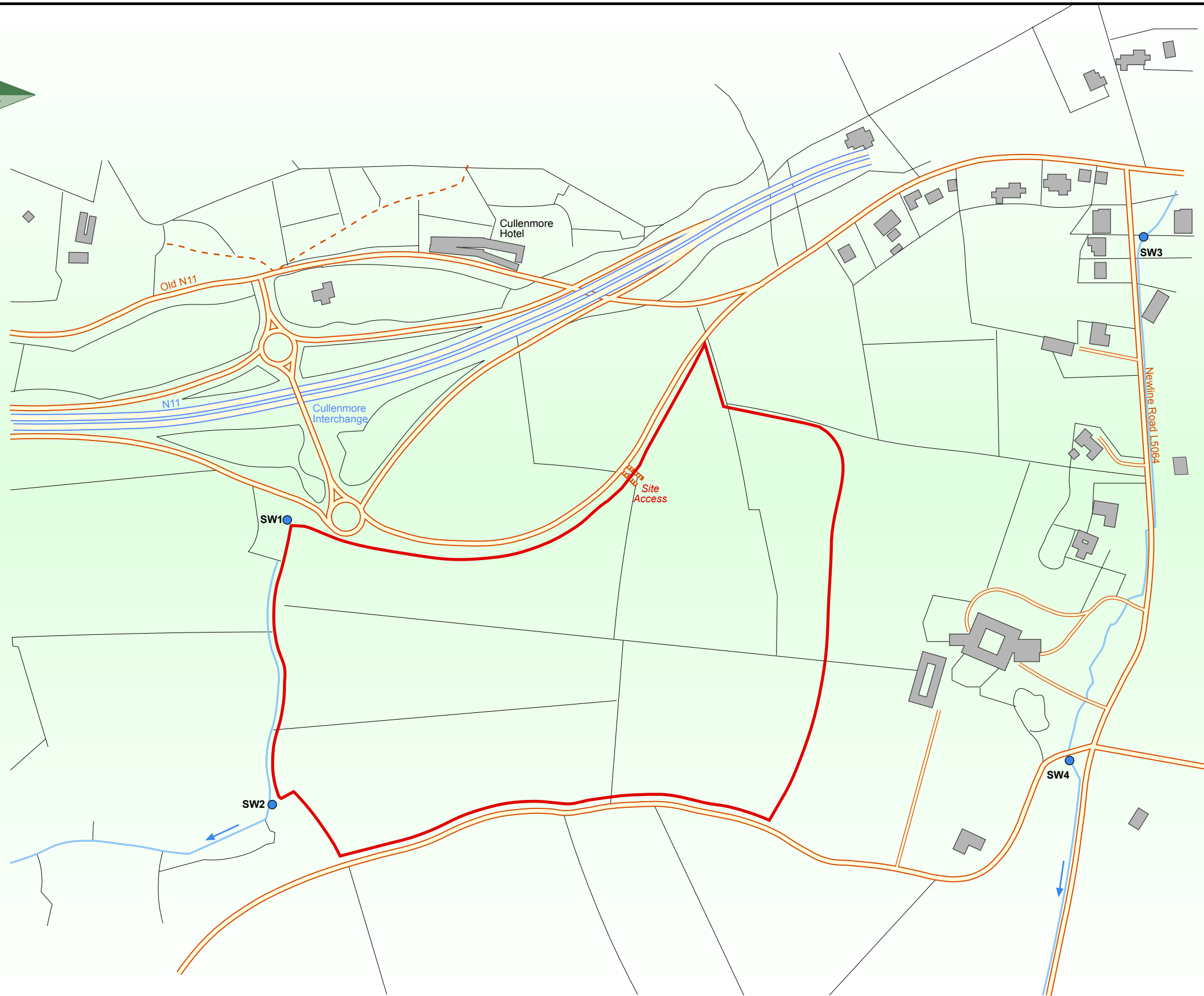
NOTE: Drawing is for diagrammatic purposes only. No measurements to be taken.

Kilmartin Restoration Project Deep Well Groundwater Contours		
Figure No. 2.5.2	Job No. CE04561 Date. Apr. 2008 Finalised By - NM	



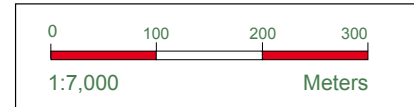
LEGEND

- Site Boundary
- Water Course/Stream
- SW1 Surface Water Monitoring Location












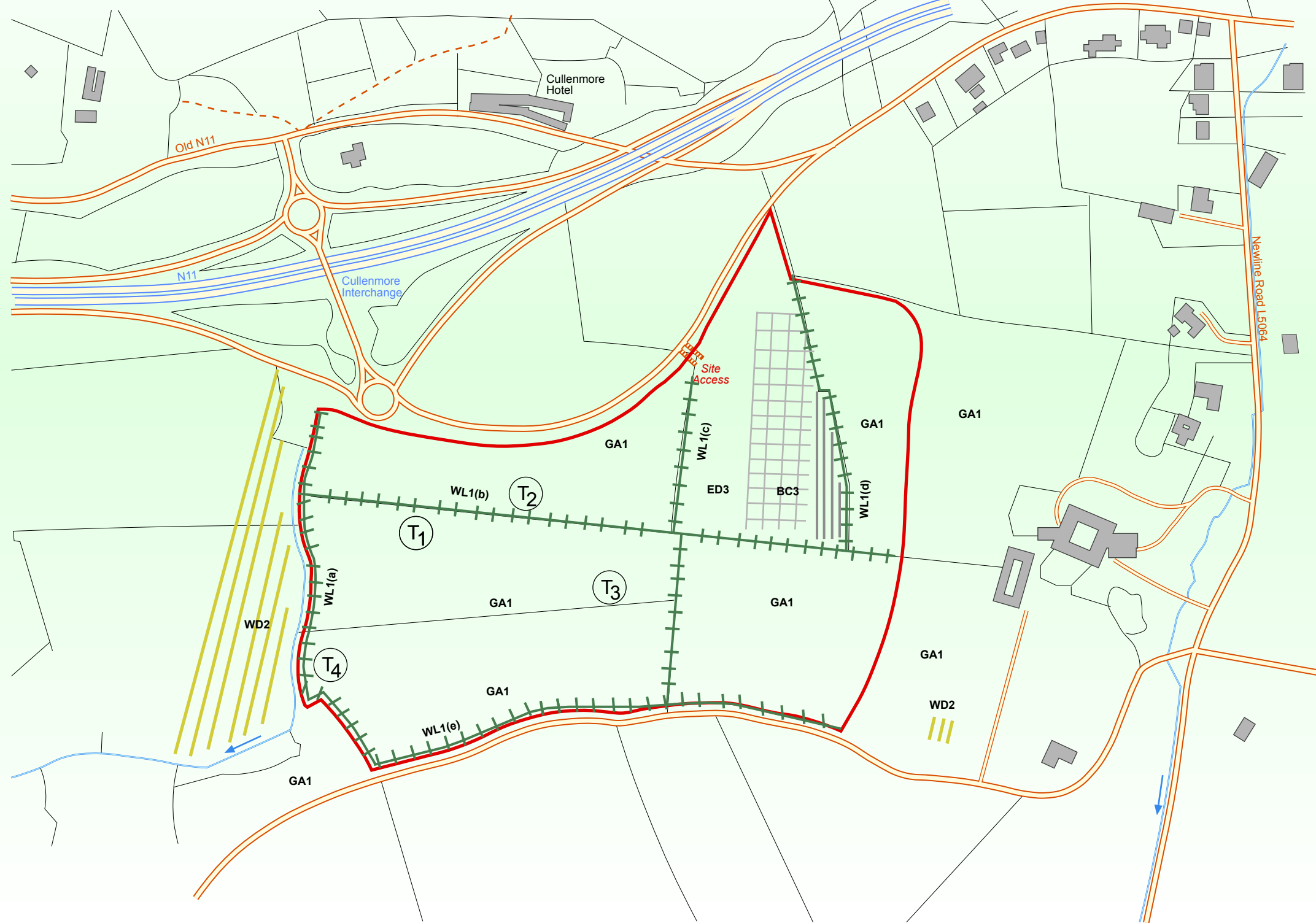
NOTE: Drawing is for diagrammatic purposes only. No measurements to be taken.

Kilmartin Restoration Project		
Surface Water Monitoring		
Figure No. 2.6.1	Job No. CE04561	Date: July 2007
	Finalised By - NM	




LEGEND

-  Site Restoration Area
-  Hedge row WL1 (a-e)
-  Tilled Land
-  Horticultural Land BC3
-  Mixed Broadleaved/Conifer Woodland WD2
-  Depositing Lowland River FW2
-  Target Notes
-  Intensive Agricultural Grassland
-  Recolonising Bareground



NOTE: Drawing is for diagrammatic purposes only. No measurements to be taken.

Kilmartin Restoration Project Habitat Map		
Figure No. 2.7.1	Job No. CE04561 Date: July 2007 Finalised By - NM	