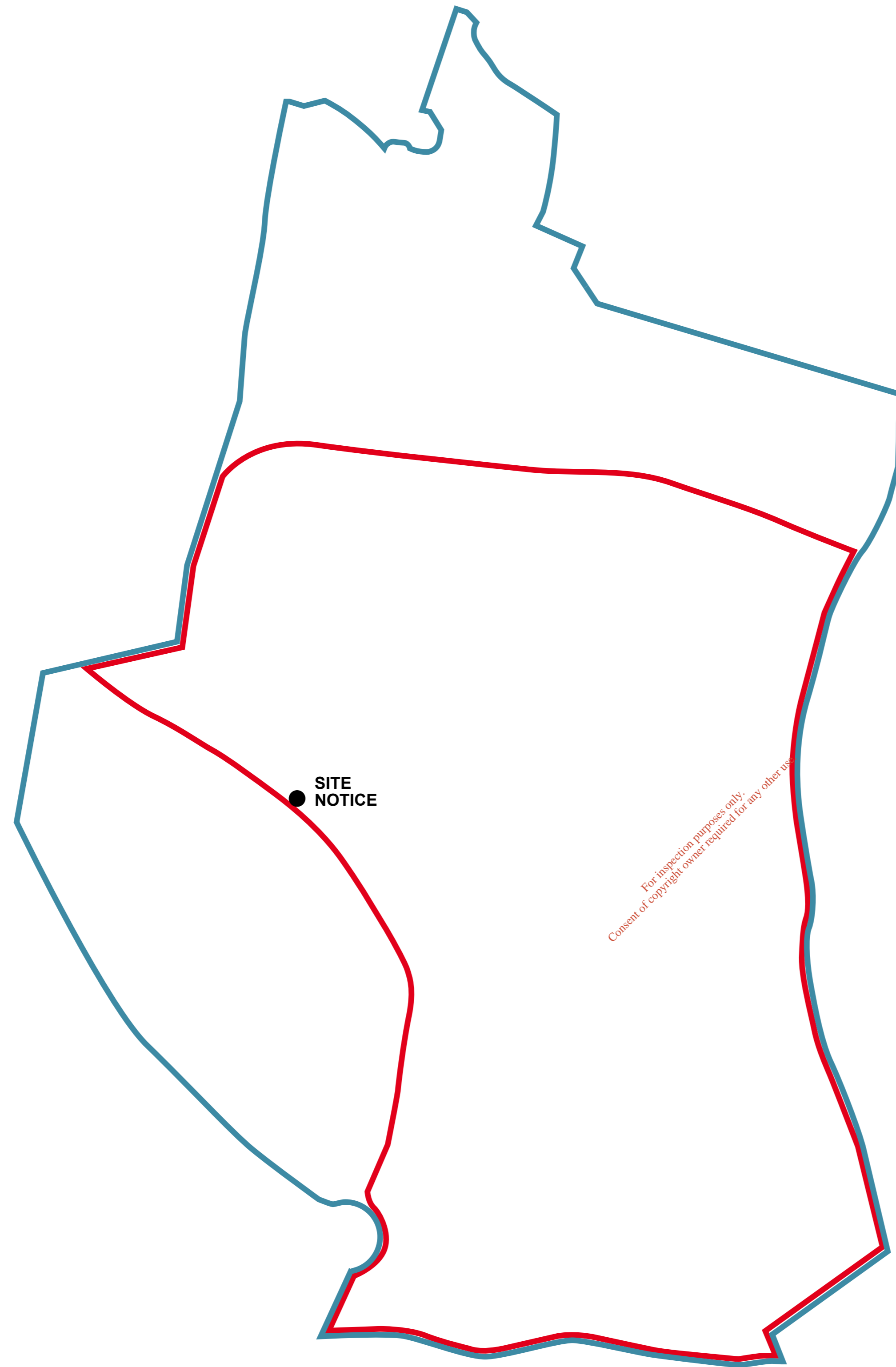






## Figures

- Figure B.2.1 Land Ownership (including site notice location)
- Figure B.2.2 Site Location Map
- Figure B.2.3 ESB Lines


*For inspection purposes only.  
Consent of copyright owner required for any other use.*



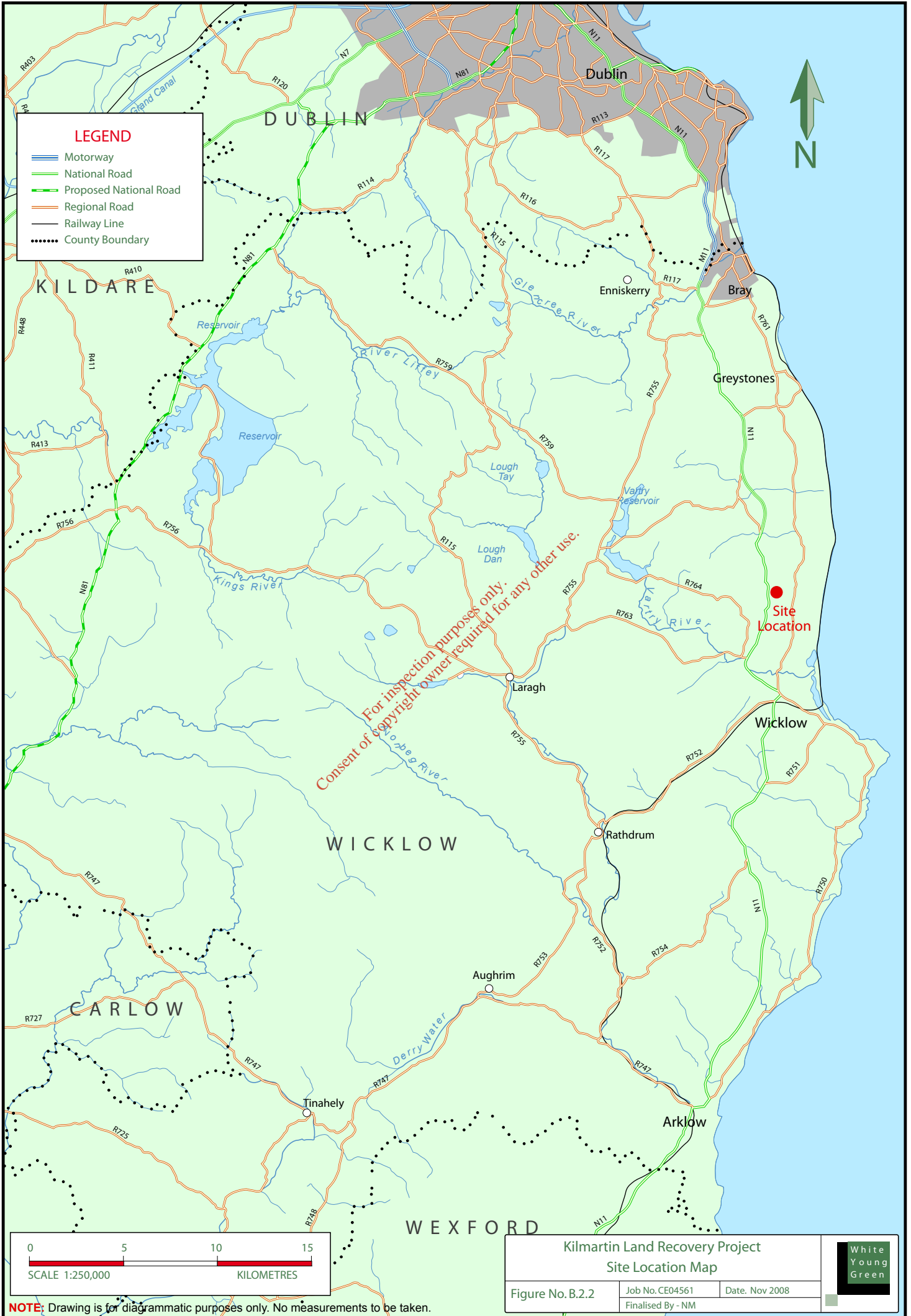
	Site Ownership
	OSI Reference - EN0004906
	Proposed Infill Area

**Kilmartin Restoration Project**  
 Site Plan Showing Trial Pit & Borehole Locations

<b>Figure No. B.2.1</b>	Job No. CE0 4561	Date, Nov 2008
	Finalised By - NM	Office - 1404
	Drawn By: I Wodyk - CS2,Illustrator	



WYG Ireland



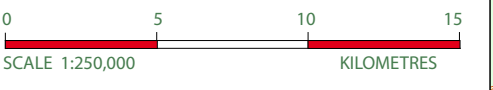
**LEGEND**

- Motorway
- National Road
- Proposed National Road
- Regional Road
- Railway Line
- County Boundary



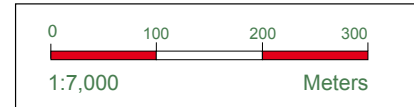
For inspection purposes only.  
Consent of copyright owner required for any other use.

Site Location



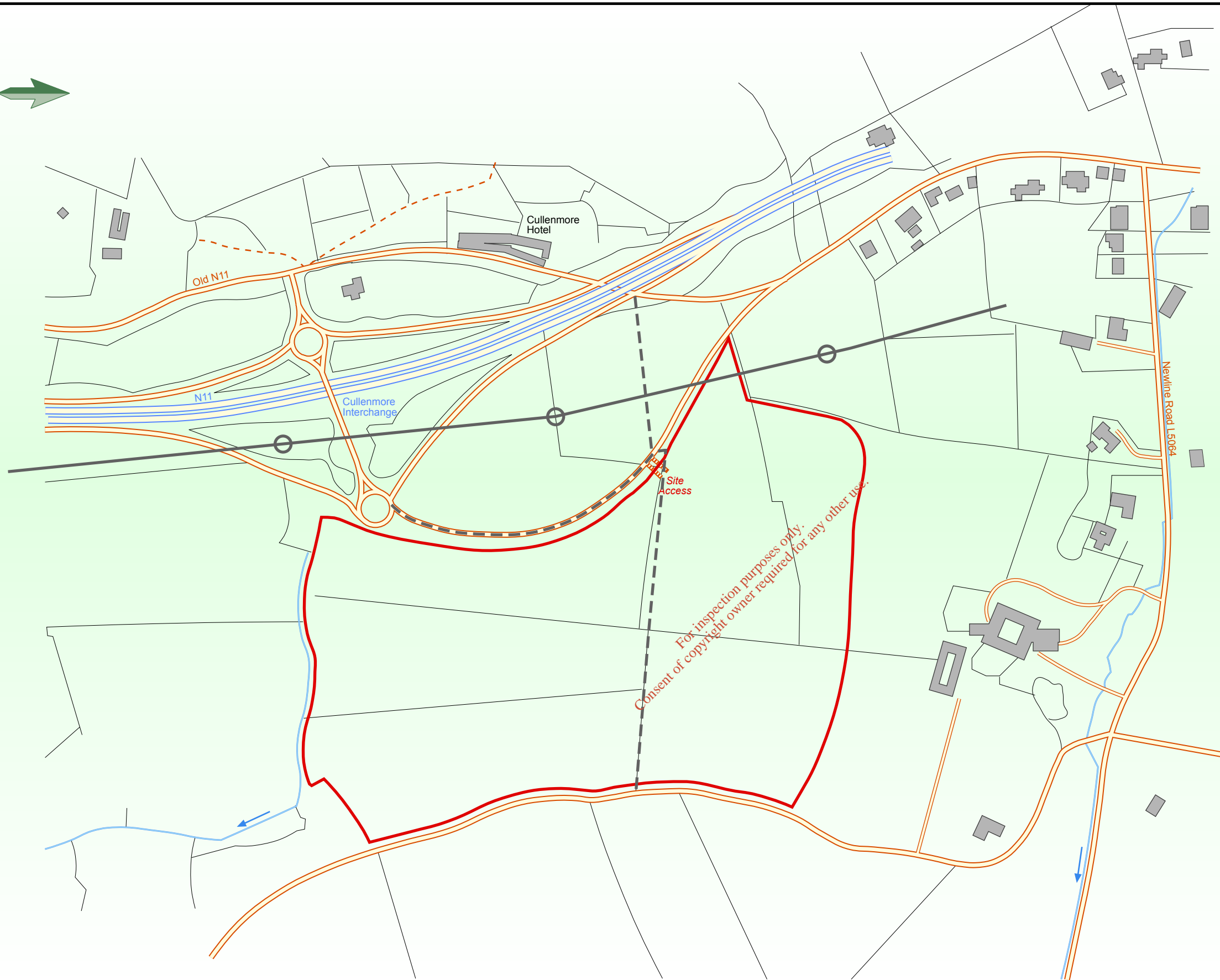
Kilmartin Land Recovery Project Site Location Map			
Figure No. B.2.2	Job No. CE04561	Date. Nov 2008	
Finalised By - NM			

**NOTE:** Drawing is for diagrammatic purposes only. No measurements to be taken.



**LEGEND**

- Site Restoration Area
- Water Course/Stream
- ESB Pylons
- ESB Transmission Lines



**NOTE:** Drawing is for diagrammatic purposes only. No measurements to be taken.

Kilmartin Restoration Project		
ESB Lines		
Figure B.2.3	Job No. CE04561	Date. Nov 2008
	Finalised By - NM	