



**CORK COUNTY COUNCIL**  
Comhairle Chontae Chorcaí



# **Environmental Impact Statement**

## **Skibbereen Wastewater Treatment Plant**

**Volume No. 3:**

### **TECHNICAL APPENDICES**

*For inspection purposes only.  
Consent of copyright owner required for any other use.*



**September 2004**





# DOCUMENT CONTROL SHEET

Client	Cork County Council					
Project Title	Skibbereen Wastewater Treatment Plant					
Document Title	Environmental Impact Statement – <b>Volume III Technical Appendices</b>					
Document No.	RPS-MCOS/MCW0153RP0012F01					
This Document Comprises	DCS	TOC	Text	List of Tables	List of Figures	No. of Appendices
	1	1	N/A	0	0	5

For inspection purposes only. Consent of copyright owner required for any other use.

Rev.	Status	Author(s)	Reviewed By	Approved By	Office of Origin	Issue Date
F01	Final Issue	B Brice	M. Attridge	BB	Cork	8 <sup>th</sup> September 2004



**Cork County Council**

**ENVIRONMENTAL IMPACT STATEMENT**

**for the**

**SKIBBEREEN SEWERAGE SCHEME  
WASTEWATER TREATMENT PLANT**

**SEPTEMBER 2004**

**VOLUME I NON-TECHNICAL SUMMARY**

**VOLUME II MAIN REPORT**

**VOLUME III TECHNICAL APPENDICES**



**VOLUME III**

**TECHNICAL APPENDICES**

*For inspection purposes only.  
Consent of copyright owner required for any other use.*

## TABLE OF CONTENTS

### VOLUME 1 NON TECHNICAL SUMMARY

### VOLUME 2 MAIN REPORT

### VOLUME 3 TECHNICAL APPENDICES

- Appendix A Pre and Post Construction Indicative Photomontages
- Appendix B Dye Test at Proposed Outfall Site in the Ilen Estuary, Irish Hydrodata Ltd.
- Appendix C Noise Assessment, EOLAS
- Appendix D Wastewater Treatment Plant Site - Archaeological Assessment, Archaeological Services Unit, UCC
- Appendix E Outfall Route – Underwater Archaeological Assessment, Eoghan Kieran

For inspection purposes only.  
Consent of copyright owner required for any other use.

## **APPENDIX A**

# **PRE AND POST CONSTRUCTION INDICATIVE PHOTOMONTAGES**

*For inspection purposes only.  
Consent of copyright owner required for any other use.*

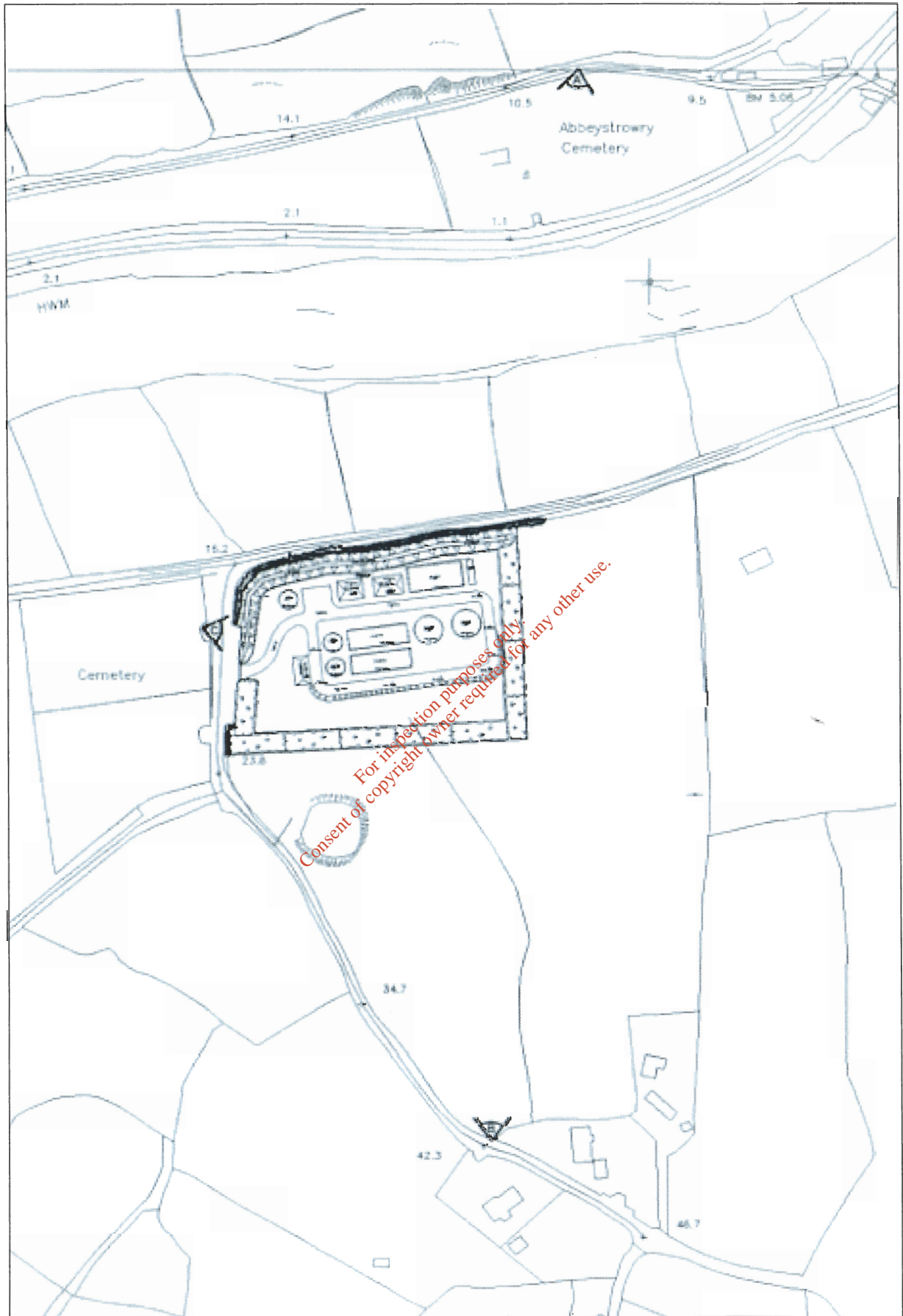


Figure A1: View Point Location Map




Plate A1: View Point A - Existing View





Pedersen Focus

Plate A2: View Point A - Post Construction View of Indicative Design



**Plate A3: View Point A - Post Mitigation View of Indicative Design**