



**THE ARCHAEOLOGICAL DIVING COMPANY LTD.**  
 Tel. 056 4440236 email: info@adco-ie.com

**Notes**

 ADCO Survey Areas

Job/Exc No.  
07D0030,  
07R0135  
Date  
15.10.07

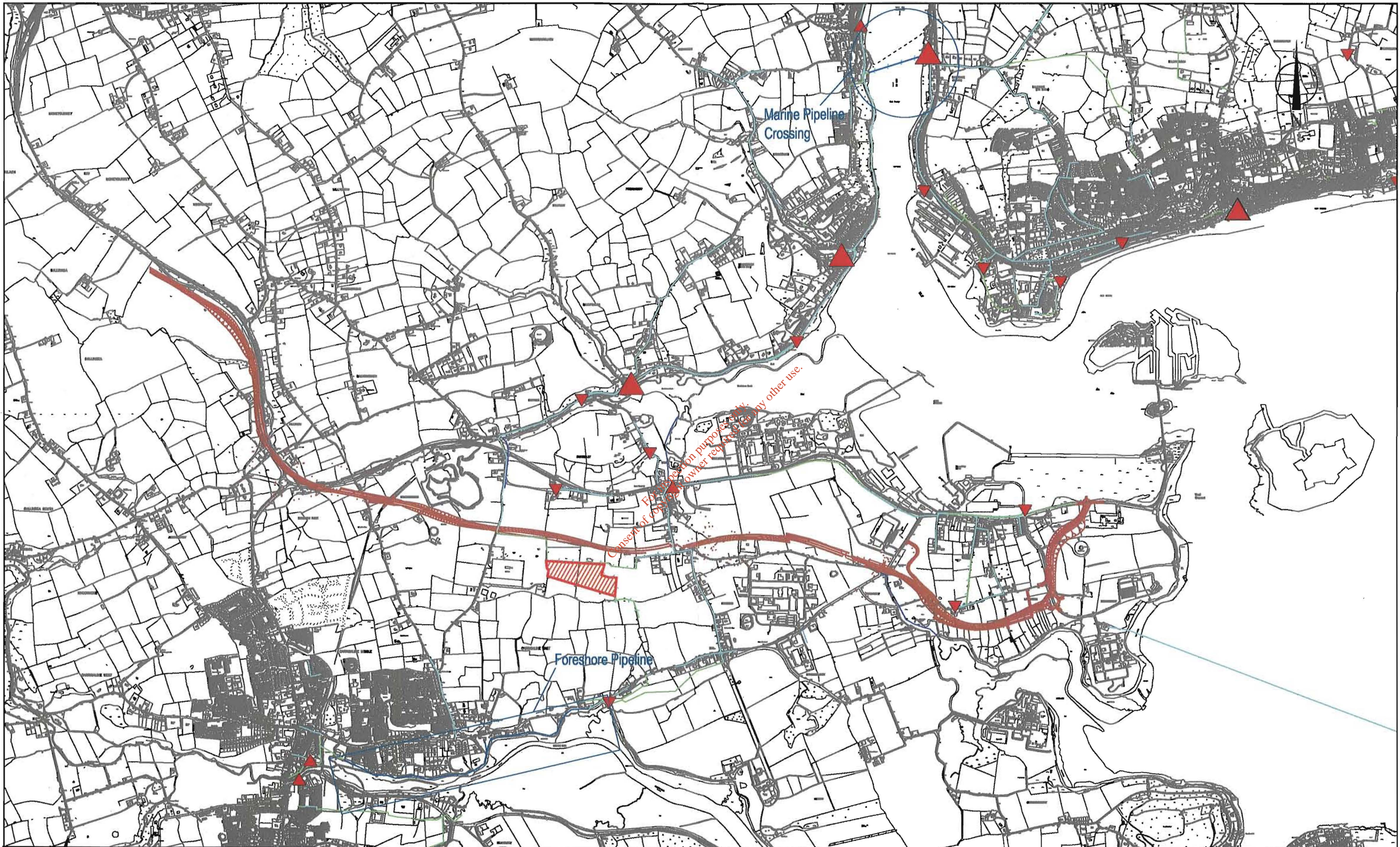
Compiled by  
R. Bangenter  
Scale  
nts

CAD reference  
CorkHarbourLower  
Drawing No.  
Figure 1

Client  
Aegis Archaeology Ltd / Mott MacDonald Pettit  
Consultant Engineers

Project  
Cork Harbour Lower Drainage Scheme

Title  
Figure 1- Extract from OS Discovery Series  
mapping showing location of ADCO Survey Areas.



**THE ARCHAEOLOGICAL  
DIVING COMPANY LTD.**  
Tel. 056 4440236 email: info@adco-ie.com

**Notes**

- ▲ Proposed Major Pump Station
- ▲ Proposed Minor Pump Station
- Proposed Foreshore Pipes
- Proposed Pipes along Roads
- Proposed Pipes along Fields

Job/Exc No.  
07D0030, 07R0135

Date  
15.10.07

Compiled by  
R.Bangerter

Scale  
1: 25,000

CAD reference  
CorkHarbourLower

Drawing No.  
Figure 2

Client  
Aegis Archaeology Ltd./ Mott MacDonald Pettit Consultant  
Engineers

Project  
Cork Harbour Lower Drainage Scheme

Title  
Figure 2- Extract of Project Drawing showing location of  
ADCO Survey Areas (Figure adapted from Project Drawing  
DRG NR: A5670-NK44).



**THE ARCHAEOLOGICAL DIVING COMPANY LTD.**  
 Tel. 056 4440236 email: info@adco-ie.com

Notes  
 ADCO Survey Area at proposed pipeline crossing point

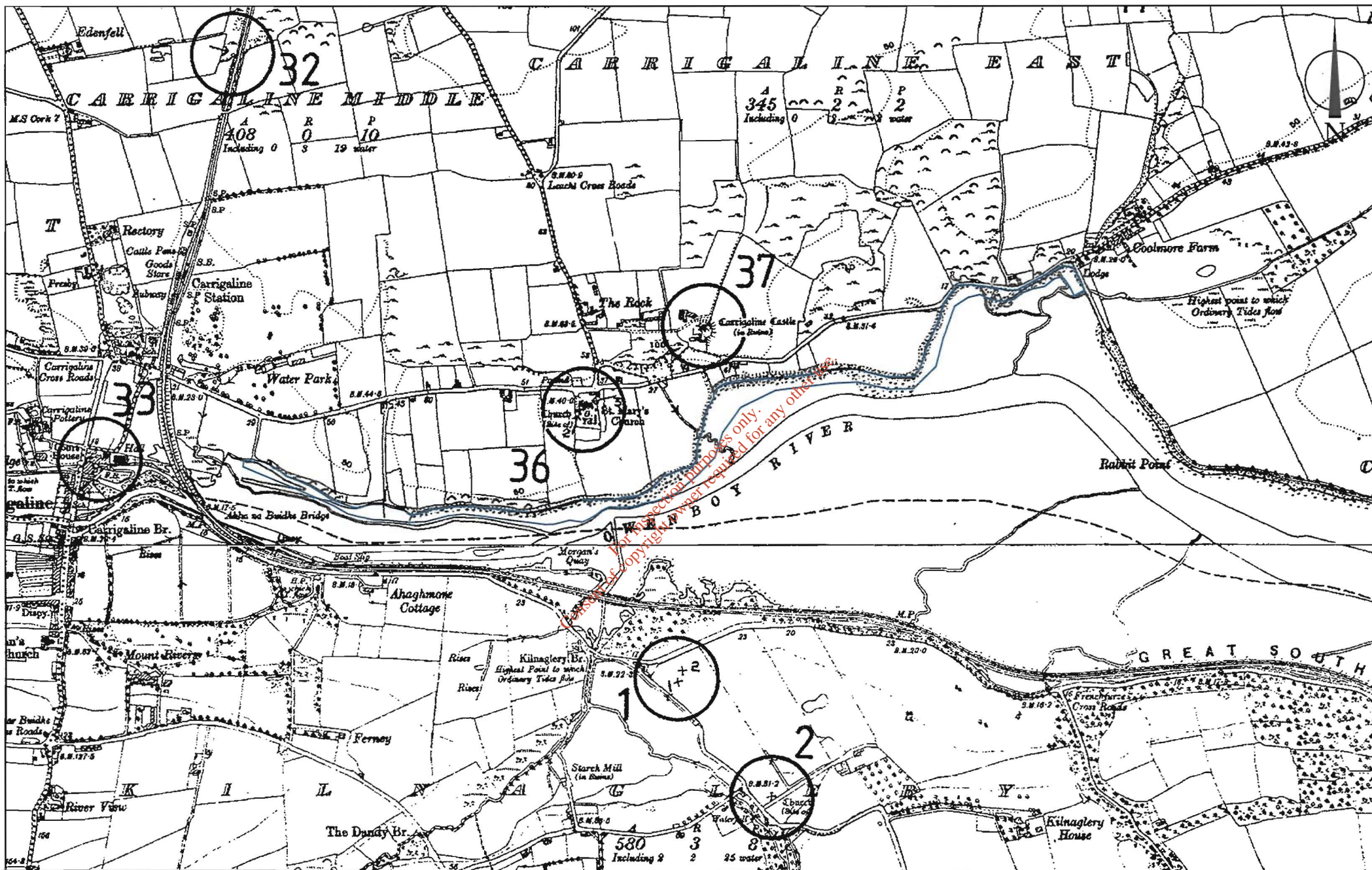
Job/Exc No.  
 07D0030,  
 07R0135  
 Date  
 15.10.07

Compiled by  
 R. Bangertor  
 Scale  
 nts

CAD reference  
 CorkHarbourLower  
 Drawing No.  
 Figure 3

Client  
 Aegis archaeology Ltd / Mott MacDonald Pettit  
 Consultant Engineers  
 Project  
 Cork Harbour Lower Drainage Scheme

Title  
 Figure 3- OS 6" mapping (RMP Sheet CO: 087)  
 showing location of listed RMP sites within the  
 vicinity of the proposed marine pipeline crossing  
 site.



**THE ARCHAEOLOGICAL DIVING COMPANY LTD.**  
 Tel. 056 4440236 email: info@adco-ie.com

Notes  
 [Symbol] ADCO Survey Area along foreshore of Owenboy River

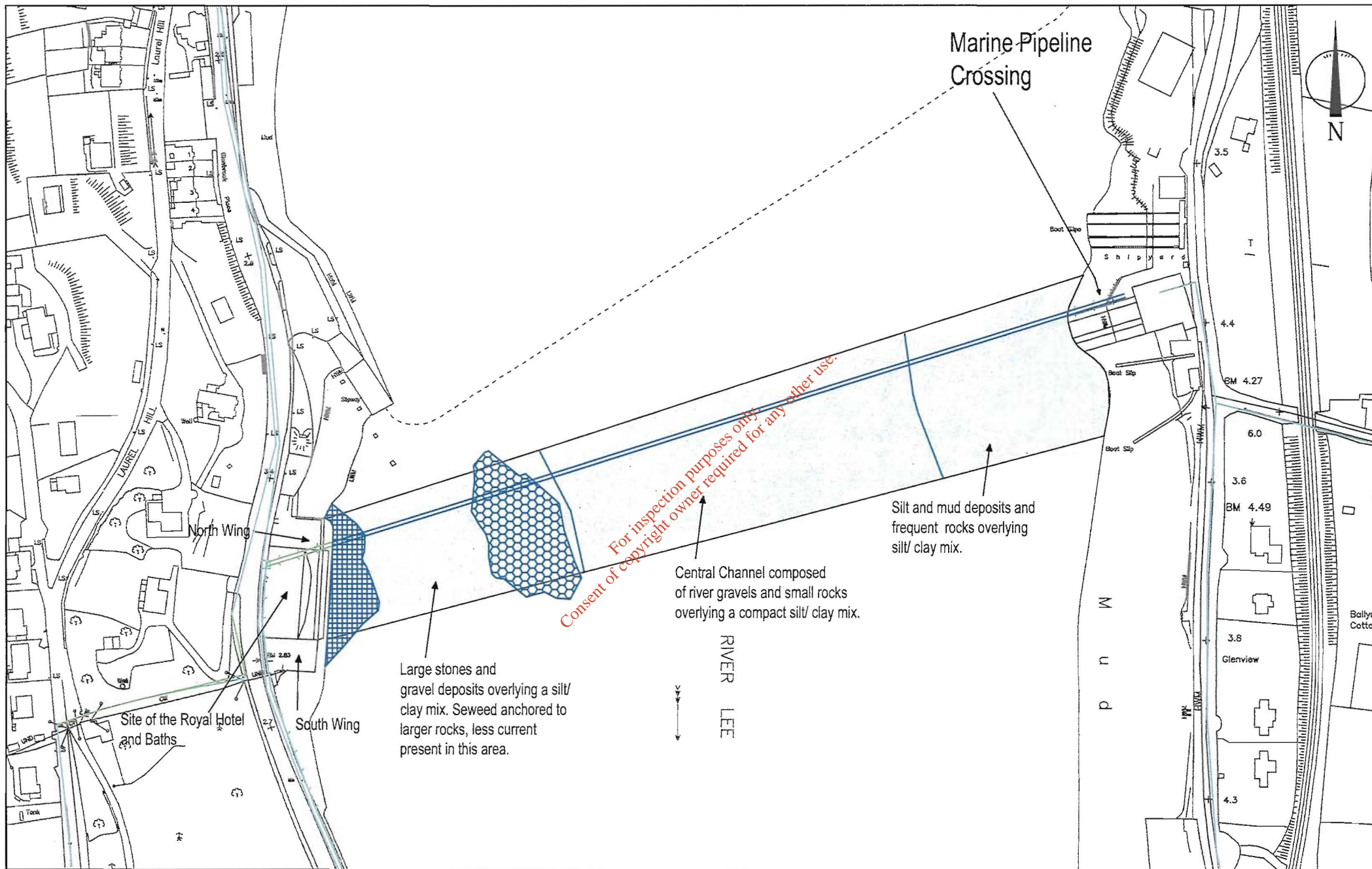
Job/Exc No.  
 07D0030,  
 07R0135  
 Date  
 15.10.07

Compiled by  
 R. Bangerter  
 Scale  
 nts

CAD reference  
 CorkHarbourLower  
 Drawing No.  
 Figure 4

Client  
 Aegis archaeology Ltd / Molt MacDonald Pettit  
 Consultant Engineers  
 Project  
 Cork Harbour Lower Drainage Scheme

Title  
 Figure 4- OS 6" mapping (RMP Sheets CO: 087 & 089) showing location of listed RMP sites within the vicinity of the proposed foreshore pipeline route.



**THE ARCHAEOLOGICAL DIVING COMPANY LTD.**  
 Tel. 056 4440236 email: info@adco-ie.com

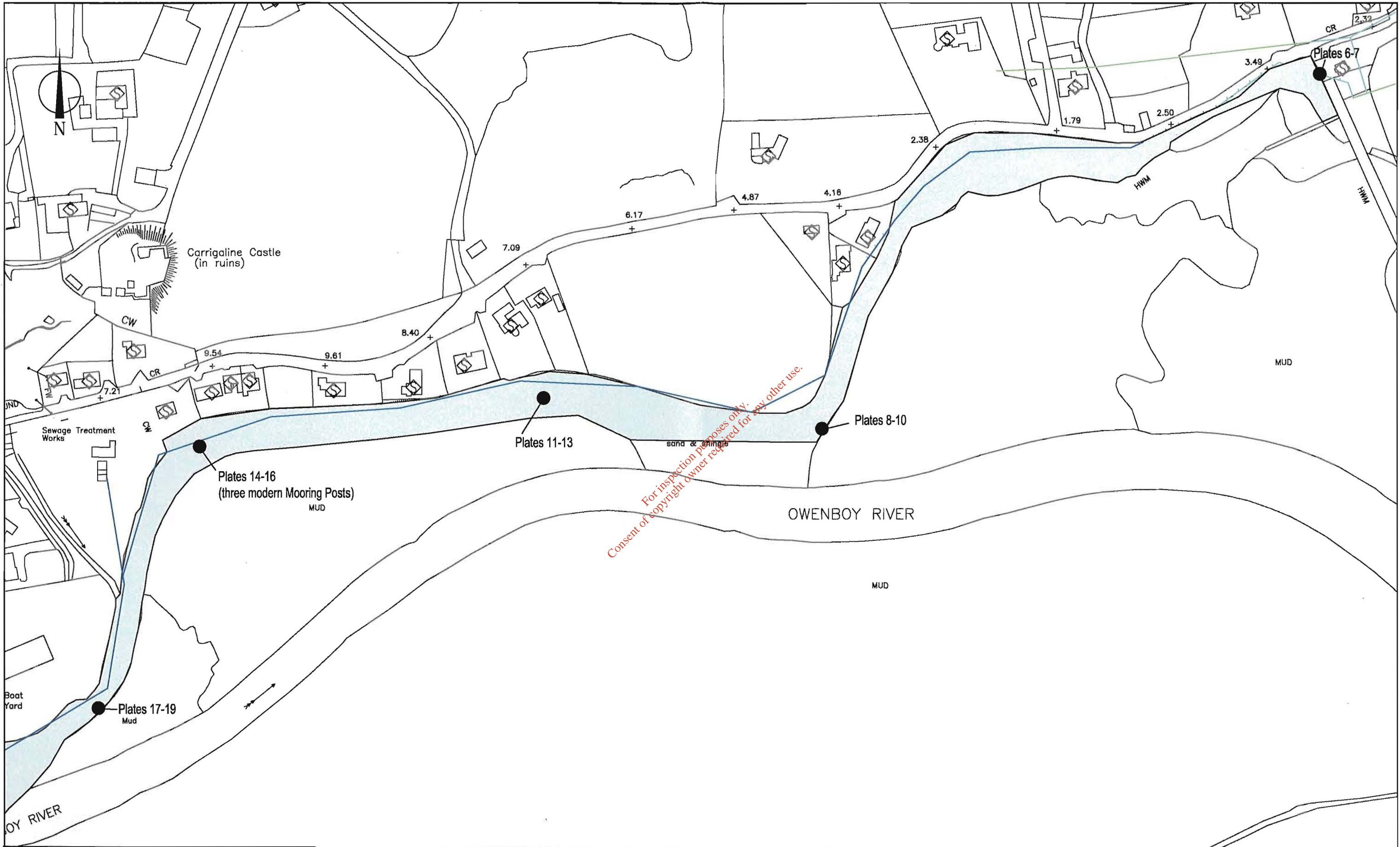
	ADCO Survey Area		Approx. area of starfish colony.
	Approx. area of debris comprising cut stone, concrete slabs, slate fragments, and miscellaneous metallic objects.		

Job/Exc No. 07D0030/ 07R0135	Compiled by R. Bangerter
Date 15.10.07	Scale 1:2,500

CAD reference CorkHarbourLower	Drawing No. Figure 5
-----------------------------------	-------------------------

Client Aegis Archaeology Ltd / Mott MacDonald Pettit Consultant Engineers	Project Cork Harbour Lower Drainage Scheme
--	---

Title  
 Figure 5- Extract of Project Drawing Showing ADCO Survey Area & seabed observations at site of proposed pipeline crossing between Cobh & Monkstown.



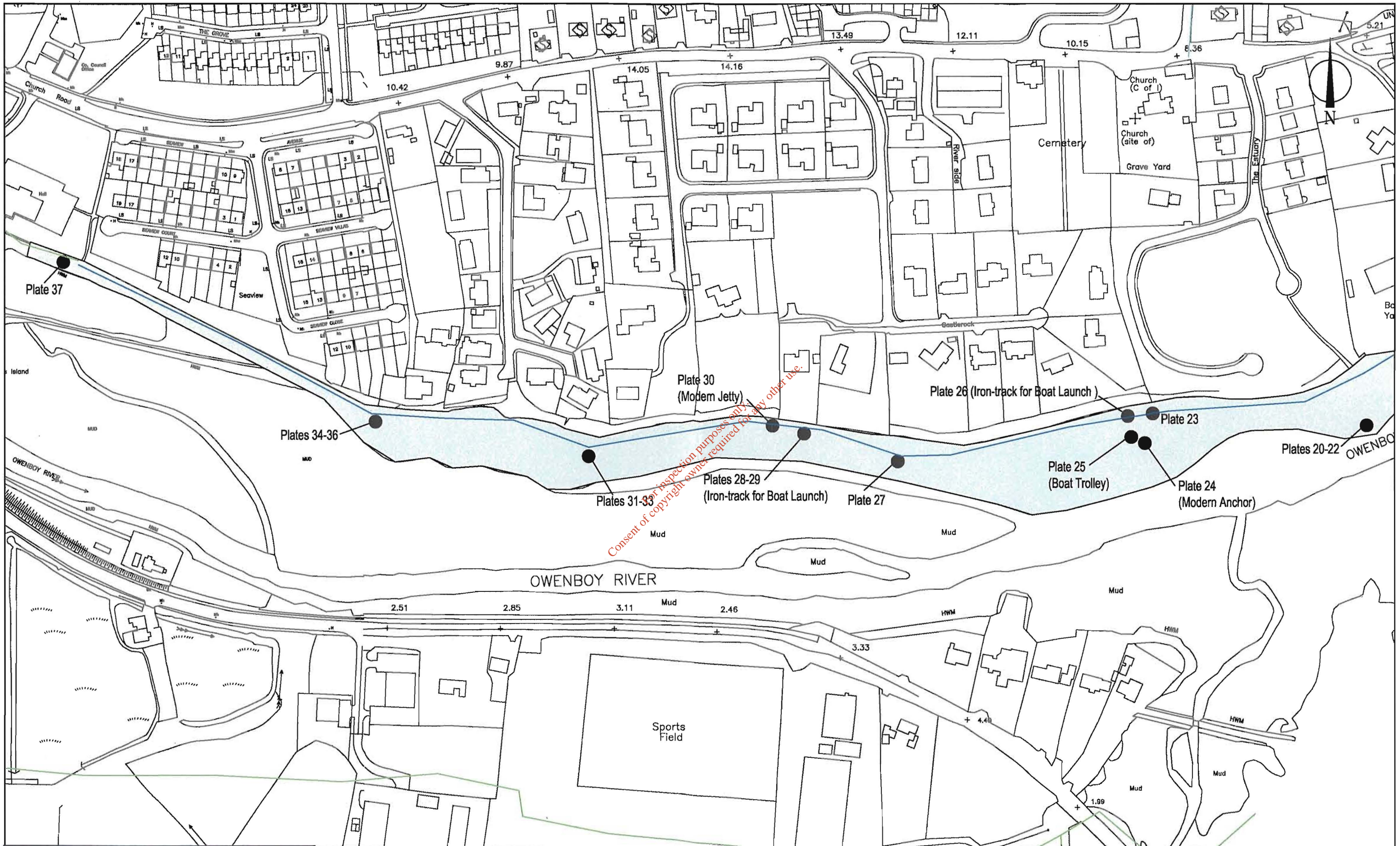
**THE ARCHAEOLOGICAL DIVING COMPANY LTD.**  
 Tel. 056 4440236 email: info@adco-ia.com

<b>Notes</b>	<ul style="list-style-type: none"> <li> Proposed Foreshore Pipes</li> <li> Proposed Pipes along Roads</li> <li> Proposed Pipes along Fields</li> </ul>	ADCO Survey Area
--------------	--	------------------

<b>Job/Exc No.</b> 07D0030, 07R0135	<b>Compiled by</b> R. Bangertner
<b>Date</b> 15.10.07	<b>Scale</b> 1: 2,500





<b>CAD reference</b> CorkHarbourLower	<b>Client</b> Aegis Archaeology Ltd./ Molt MacDonald Pettit Consulting Engineers
<b>Drawing No.</b> Figure 6	<b>Project</b> Cork Harbour Lower Drainage Scheme

<b>Title</b> Figure 6- Extract of Project Drawing showing location of ADCO Survey Area along the foreshore of Owenboy River.
---



**THE ARCHAEOLOGICAL  
DIVING COMPANY LTD.**  
Tel. 056 4440236 email: info@adco-ie.com

**Notes**

-  Proposed Foreshore Pipes
-  Proposed Pipes along Roads
-  Proposed Pipes along Fields
-  ADCO Survey Area

Job/Exc No.  
07D0030, 07R0135

Compiled by  
R.Bangerter

CAD reference  
CorkHarbourLower

Client  
Aegis Archaeology Ltd./ Mott MacDonald Pettit Consultant  
Engineers

Title  
Figure 7- Extract of Project Drawing showing location of  
ADCO Survey Area along the foreshore of Owenboy River.

Date  
15.10.07

Scale  
1: 2,500

Drawing No.  
Figure 7

Project  
Cork Harbour Lower Drainage Scheme