

Administration
Environmental Licensing Programme,
Office of Climate, Licensing & Resource Use,
Environmental Protection Agency
Headquarters
PO Box 3000
Johnstown Castle Estate
County Wexford.

13th October 2008.

RE:- WWDL FOR BLARNEY REF NO.D0043-01.

Additional information in Response to Notice in accordance with Regulation 18(3)(b) of the Waste Water Discharge (Authorisation) Regulations 2007 –

Dear Ms Donlon,

I refer to your e mail of the 10th October 2008 concerning above. The following is a copy of the revised maps B4-01 and B5-01 as requested .A CD is also included with the maps in both the pdf and autocad formats.

I trust the above answers the queries you have raised

The attached electronic copy is a true copy of all data submitted

Yours sincerely,

Valerie Hannon
A/Senior Executive Scientist
Environment Directorate

List of Attachments

1. 2 no. B4-01 map revised for D0043-01 Secondary Discharge points hard copy
2. 2 no. B5-01 map revised for D0043-01 Storm Water Overflow points hard copy
3. 1 electronic copy in attached CD with maps in pdf and autocad format

Notes:

This drawing is the property of Cork County Council. It is a confidential document and must not be copied, used, or its contents divulged without prior written consent.

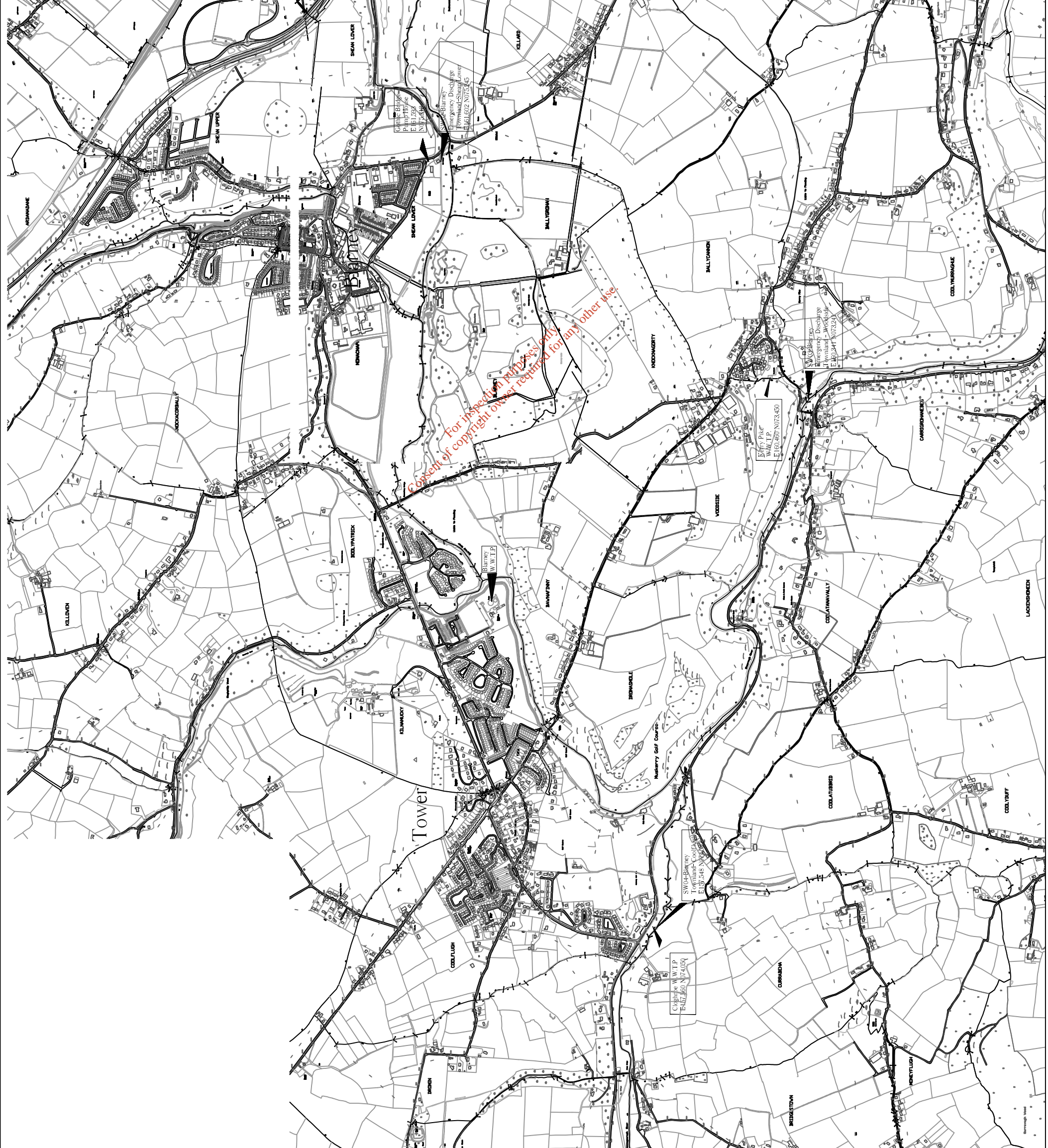
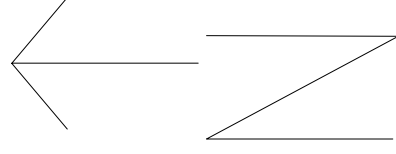
DO NOT SCALE. Use figured dimensions only. If in doubt ask.

All dimensions to be checked on site.

Drawing to be read in conjunction with Licence Application Form attached.

Includes Ordnance Survey Ireland data reproduced under OSI Licence number:

Cork County Council CCMA 2004/07. Unauthorised reproduction infringes Ordnance Survey Ireland and Government of Ireland. © Ordnance Survey Ireland, 2004.



Cork County Council
South Cork Division

N. O'Keefe, B.Eng., C.Eng., Eur. Ing., F.I.E.I., M.I.C.E.,
Acting County Engineer
County Hall, Cork.

P. Power
Director of Services
South Cork.

Project:
EPA LICENCE APPLICATION

Title:
Secondary Discharge Points.

Designed:LL

Checked:MM

Scale: NTS

Drawing No.
B4-01-Blamey

Drawn:LL

Approved:MM

Date: Dec 07



Notes:

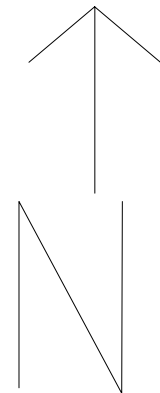
This drawing is the property of Cork County Council. It is a confidential document and must not be copied, used, or its contents divulged without prior written consent.

DO NOT SCALE. Use figured dimensions only. If in doubt ask.

All dimensions to be checked on site.

Drawing to be read in conjunction with Licence Application Form attached.

Includes Ordnance Survey Ireland data reproduced under OSI Licence number:
Cork County Council CCMA 2004/07. Unauthorised reproduction infringes Ordnance Survey Ireland and Government of Ireland. © Ordnance Survey Ireland, 2004.



<p>Cork County Council South Cork Division</p> <p>N. O'Keeffe, B.Eng., C.Eng., Eur.Ing., F.I.E.I., M.I.C.E., Acting County Engineer County Hall, Cork.</p> <p>P. Power Director of Services South Cork.</p>			
<p>Project: EPA LICENCE APPLICATION</p>			
<p>Title: Storm Water Overflow Points.</p>			
Designed:LL	Checked:MM	Scale: NTS	Drawing No. B5-01-Blarney
Drawn:LL	Approved:MM	Date:Dec 07	