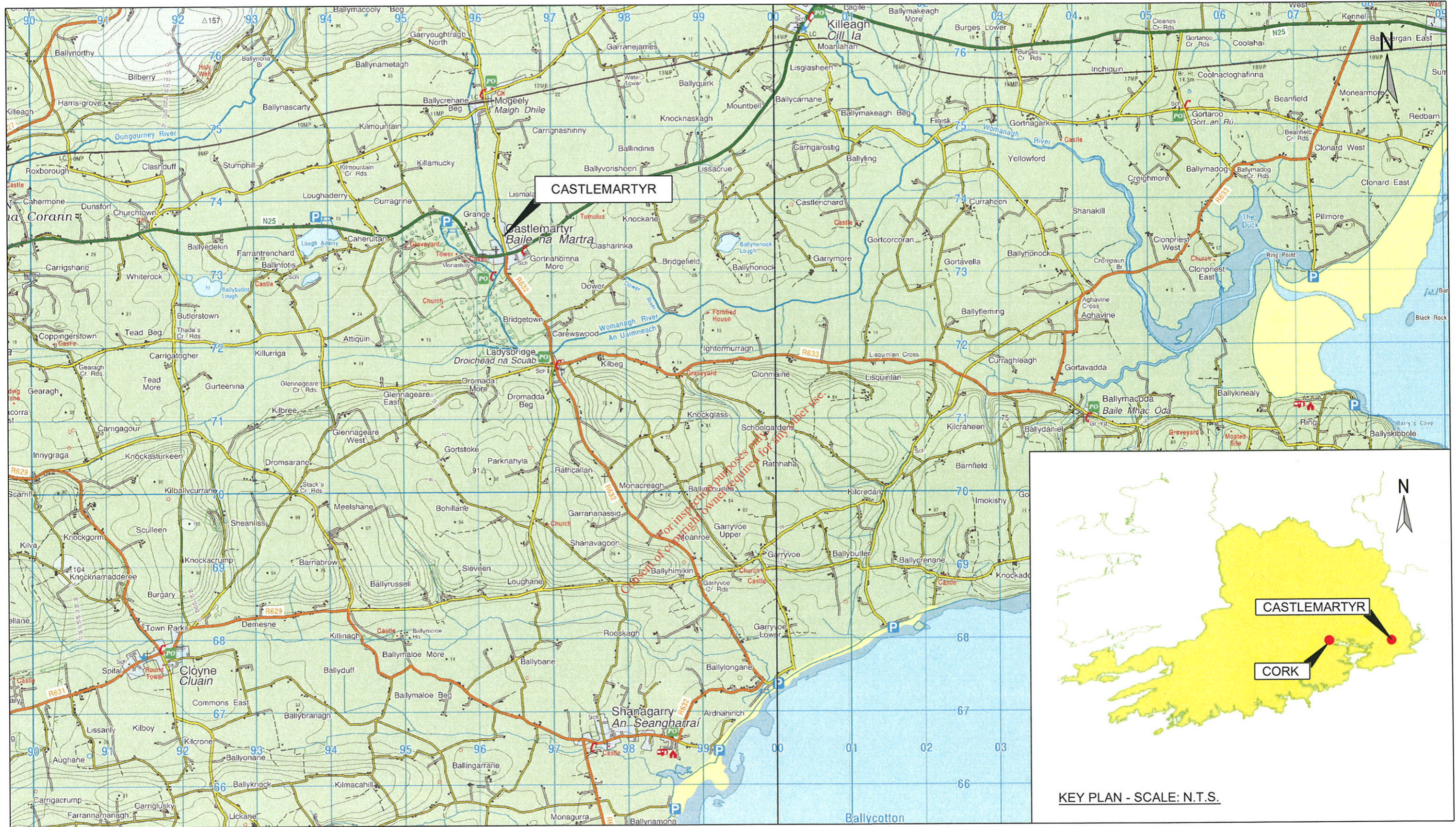


## TABLE OF CONTENTS - TABLES/ATTACHMENTS FOR CASTLEMARTYR WWDL APPLICATION

Section	Attachment	Title	No. of Pages	Type
<b>A</b>		<b>Non-technical Summary</b>		
	A1 Map 01	Castlemartyr Location Map	1	Map
	A1 Map 02	Layout of Castlemartyr Sewerage Scheme	1	Map
	A1 Map 03	Castlemartyr Waste Water Treatment Plant Site Layout	1	Map
<b>B</b>		<b>General</b>		
	B1 Map 04	Castlemartyr Layout Plan Indicating Agglomeration	1	Map
	B2 Map 05	Castlemartyr Waste Water Treatment Plant Site Plan	1	Map
	B2 Map 06	Castlemartyr Sampling Locations Upstream and Downstream	1	Map
	B2 Map 07	Castlemartyr WWTP Proposed Discharge Rising Main Route and Outfall	1	Map
	B3 Map 08	Castlemartyr Waste Water Treatment Plant Monitoring Locations for the Primary Discharge	1	Map
	B4 Map 09	Castlemartyr Waste Water Works Secondary Discharge Locations	1	Map
	B5 Map 10	Castlemartyr Waste Water Works Storm Water Overflow Discharge Locations	1	Map
	B8a	Castlemartyr WWDL Application Site Notice	1	Text
	B8b	Castlemartyr WWDL Application Newspaper advertisement	1	Text
	B8 Map 11	Site Notice Locations	1	Map
	B10a	DHELG Letter	1	Letter
	B10b	Water Services Investment Programme 2007-2009 – Cork County	1	List

<b>C</b>	<b>Infrastructure and Operation</b>		
	C1 Drawing 01	Castlemartyr Waste Water Treatment Plant Site Plan	1 Drawing
	C1 Drawing 02	Castlemartyr Main Road Pump Station Process Flow Diagram	1 Drawing
	C1 Drawing 03	Waste Water Treatment Plant Process Flow Diagram	1 Drawing
	C2 Drawing 04	Castlemartyr Waste Water Works Discharge Locations	1 Drawing
<b>D</b>	<b>Discharges to the Aquatic Environment</b>		
	D1	Discharges to Surface Waters	Tables
	D2	Tabular Data on Discharge Points	1 Table
<b>E</b>	<b>Monitoring</b>		
	E1	Waste Water Discharge Frequency and Quantities – Existing & Proposed	Tables
	E2	Monitoring and Sampling Points	Text
	E3	Tabular data on Monitoring and Sampling Points	1 Table
	E4	Tables	Table
<b>F</b>	<b>Existing Environment and Impact of the Discharges</b>		
	F1	Details of all monitoring of the receiving water	4 Tables
	F1 MAP 12	Castlemartyr WWTP Discharge Location and Proposed Shellfish Designation in Youghal Bay	1 Map
<b>G</b>	<b>Programmes of Improvements</b>		



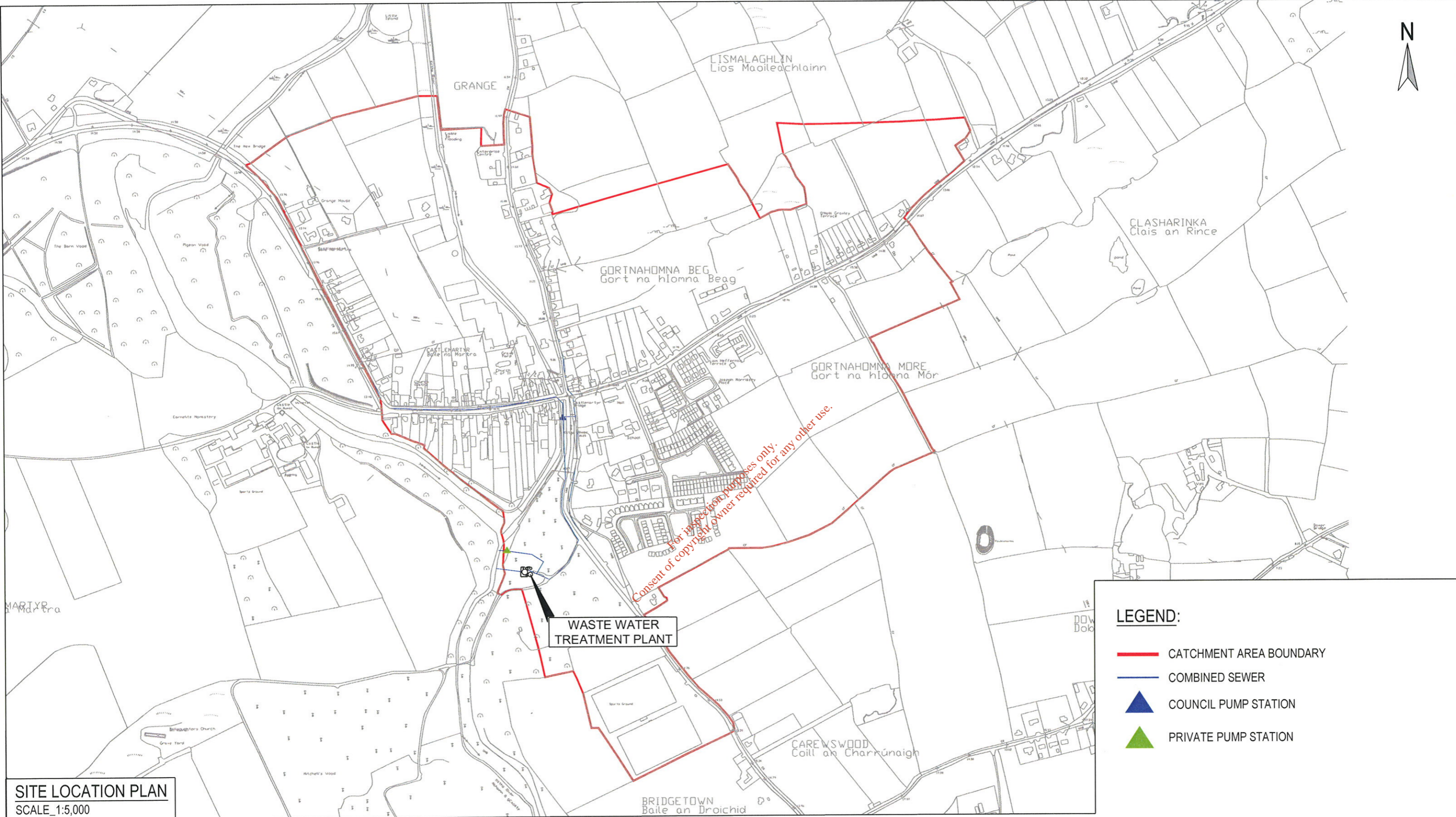
LOCATION PLAN - SCALE 1:50,000

KEY PLAN - SCALE: N.T.S.

ENGINEERING MANAGEMENT ENVIRONMENTAL PLANNING  
 UNIT 2 UNIVERSITY TECHNOLOGY CENTRE CURAHEEN ROAD BISHOPTOWN CORK  
 White Young Green  
 Ireland  
 TEL: +353 (0)21 4933200  
 e-mail: cork@wyg.com  
 www.wyg.com

PROJECT:  
 CASTLEMARTYR WASTE WATER PLANT: WASTE WATER DISCHARGE LICENCE APPLICATION  
 CLIENT:  
 CORK COUNTY COUNCIL

A ISSUE A		BY		CHK		APP		DATE	
REV	DESCRIPTION								
DRAWING TITLE: APPLICATION FORM ATTACHMENT A1 - MAP 01 CASTLEMARTYR LOCATION MAP									
SCALE @ A3 AS SHOWN	DRAWN MK	DATE 12/08/08	CHECKED SL	DATE 12/08/08	APPROVED KT	DATE 12/08/08	REVISION		
C006842	OFFICE 1201	TYPE C	ATTACHMENT No.	A1 - MAP 01		REVISION	A		
© White Young Green Ireland Ltd.								SHEET SIZE : A3 LANDSCAPE	



**SITE LOCATION PLAN**  
SCALE\_1:5,000

- LEGEND:**
- CATCHMENT AREA BOUNDARY
  - COMBINED SEWER
  - ▲ COUNCIL PUMP STATION
  - ▲ PRIVATE PUMP STATION

ENGINEERING MANAGEMENT ENVIRONMENTAL PLANNING  
 UNIT 2 UNIVERSITY TECHNOLOGY CENTRE CURAHEEN ROAD BISHOPTOWN CORK  
 www.wyg.com  
 TEL: +353 (0)21 4933200  
 e-mail: cork@wyg.com

**White Young Green**  
Ireland

PROJECT:  
**CASTLEMARTYR WASTE WATER PLANT: WASTE WATER DISCHARGE LICENCE APPLICATION**

CLIENT:  
**CORK COUNTY COUNCIL**

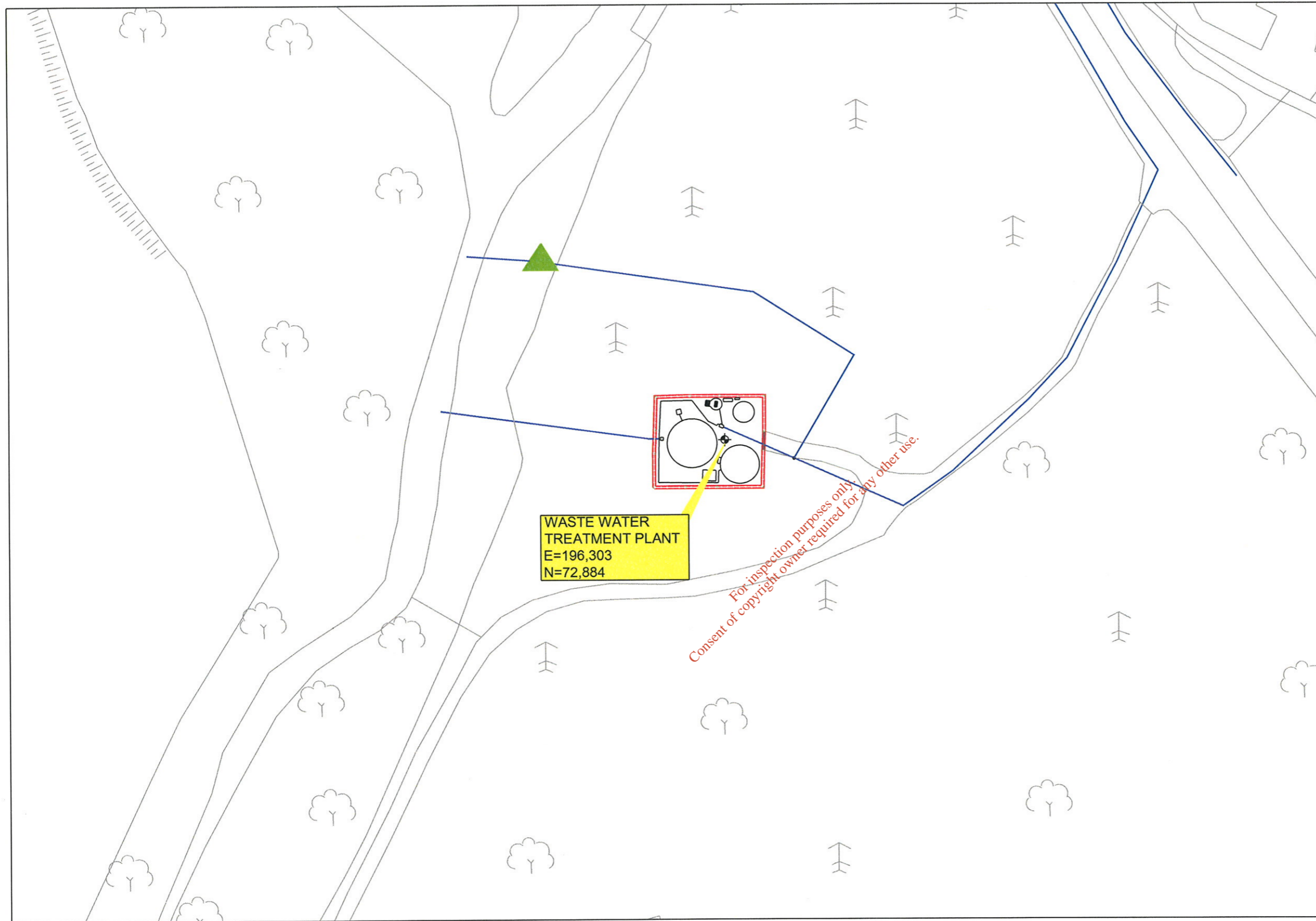
**A ISSUE A**

REV	DESCRIPTION	BY	CHK	APP	DATE

DRAWING TITLE: <b>APPLICATION FORM ATTACHMENT A1 - MAP 02 LAYOUT OF CASTLEMARTYR SEWERAGE SCHEME</b>						
SCALE @ A3 AS SHOWN	DRAWN MK	DATE 12/08/08	CHECKED SL	DATE 12/08/08	APPROVED KT	DATE 12/08/08
C006842	1201	C	ATTACHMENT No. A1 - MAP 02		REVISION A	

© White Young Green Ireland Ltd. SHEET SIZE : A3 LANDSCAPE

FILENAME: G:\C006842\05 PROJECT DEVELOPMENT\03 CAS\02 DRAWINGS\FIGURES\A1-MAP 02.DWG | PLOTTED BY: MICHAL KOJAR | PLOTTED DATE: 19 September 2008 16:01:07



**LEGEND:**

- SITE BOUNDARY
- EXISTING COMBINED SEWER

**WASTE WATER TREATMENT PLANT**  
 E=196,303  
 N=72,884

For inspection purposes only.  
 Consent of copyright owner required for any other use.

A, ISSUE A

REV	DESCRIPTION	BY	CHK	APP	DATE

ENGINEERING MANAGEMENT ENVIRONMENTAL PLANNING  
 UNIT 2 UNIVERSITY TECHNOLOGY CENTRE CURAHEEN ROAD BISHOPTOWN CORK  
 White Young Green  
 Ireland  
 TEL: +353 (0)21 4933200  
 e-mail: cork@wyg.com  
 www.wyg.com

PROJECT: CASTLEMARTYR WASTE WATER PLANT: WASTE WATER DISCHARGE LICENCE APPLICATION  
 CLIENT: CORK COUNTY COUNCIL

DRAWING TITLE:					
APPLICATION FORM ATTACHMENT A1 - MAP 03					
CASTLEMARTYR WASTE WATER TREATMENT PLANT					
SITE LAYOUT					
SCALE	@ A3	DRAWN	DATE	CHECKED	DATE
1:1,000		MK	12/08/08	SL	12/08/08
		OFFICE	TYPE	ATTACHMENT No.	REVISION
		C006842	1201	C	A1 - MAP 03
					A

FILENAME: G:\C006842\05 PROJECT DEVELOPMENT\03 CAS\02 DRAWINGS-FIGURES\A1-MAP 03.DWG | PLOTTED BY: MICHAL KOJAR | PLOTTED DATE: 19 September 2008 16:04:19