




Discharge Point at
E 176559
N 069260

For inspection purposes only.
 Consent of copyright owner required.

LEGEND

 Draft Shellfish Designation

For further details refer to Lower Harbour EIS Volume II, Fig. 3.2.5 & Section 3.2.3

Notes:

This drawing is the property of Cork County Council. It is a confidential document and must not be copied, used, or its contents divulged without prior written consent.

DO NOT SCALE. Use figured dimensions only. If in doubt ask. All dimensions to be checked on site.

Drawing to be read in conjunction with Licence Application Form attached.

Includes Ordnance Survey Ireland data reproduced under OSI Licence number:

Cork County Council CCMA 2004/07. Unauthorised reproduction infringes Ordnance Survey Ireland and Government of Ireland. © Ordnance Survey Ireland, 2004.

Cork County Council
 South Cork Division

N. O'Keefe, B.Eng., C.Eng., Eur. Ing., F.I.E.L., M.I.C.E.,
 Acting County Engineer
 County Hall, Cork.

P. Power
 Director of Services
 South Cork.

Project:
EPA LICENCE APPLICATION
 Passage West / Monkstown

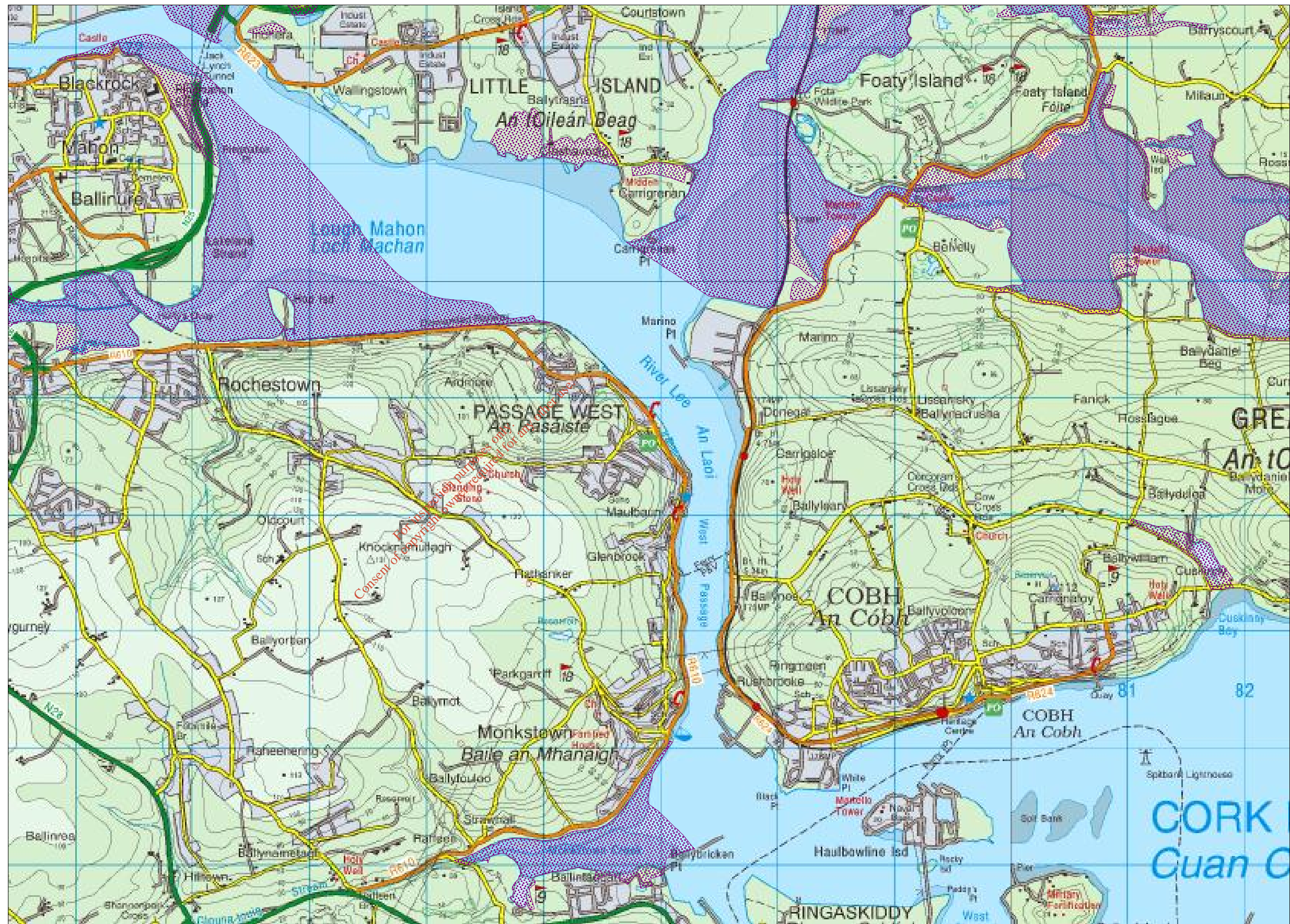


Title: Section A Non Technical Summary Shellfish Waters		Drawing No. 04	
Designed: BOL	Checked: FW	Scale: 1:50,000	Drawing No. 04
Drawn: BOL	Approved: FW	Date: 25/08/08	

Attachment - Section A - Non Technical Summary - NHA Areas - Map 05

Dúchas
Natural Heritage Areas - Updated 01/11/07

OS Raster Maps
Discovery (15000 - 50000m)



SCALE 1 : 33,767



KILOMETERS



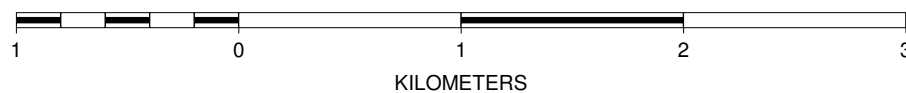
Attachment - Section A - Non Technical Summary - SPA Areas - Map 06

Dúchas
Special Protected Areas - Updated Nov2007

OS Raster Maps
Discovery (15000 - 50000m)



SCALE 1 : 33,895



Attachment - Section A - Non Technical Summary - SAC Areas - Map 07

Dúchas
Special Areas of Conservation - Updated 27/07/07

OS Raster Maps
Discovery (15000 - 50000m)



SCALE 1 : 35,061

