

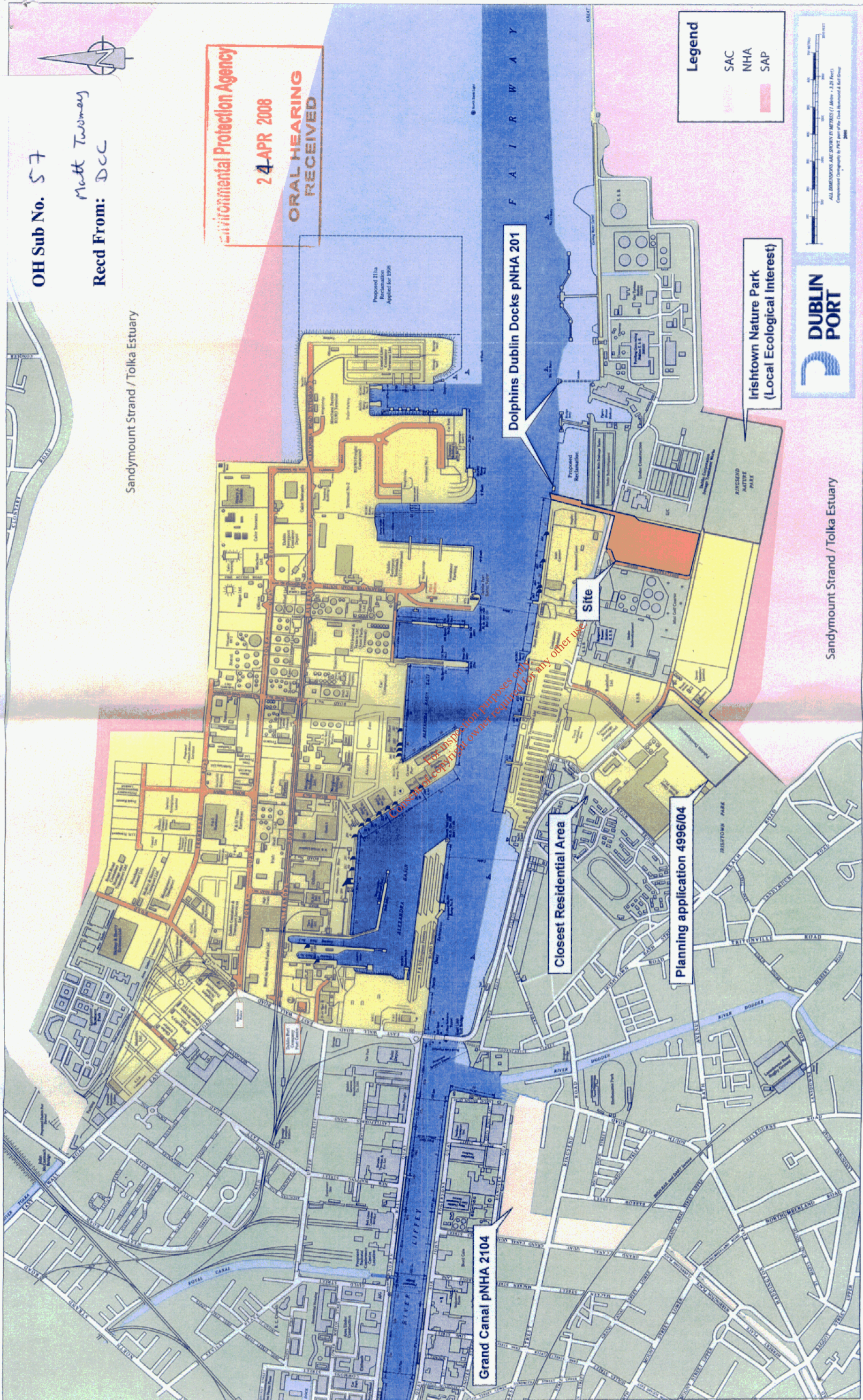
OH Sub No. 57

Recd From: Matt Twomey
DCC


Sandymount Strand / Tolka Estuary

Environmental Protection Agency
24 APR 2008
ORAL HEARING
RECEIVED

For display purposes only
Copyright reserved on material required for any other use



Legend
SAC
NHA
SAP



Dolphin's Dublin Docks pNHA 201

Irishtown Nature Park
(Local Ecological Interest)

Closest Residential Area

Planning application 4996/04

Grand Canal pNHA 2104

Sandymount Strand / Tolka Estuary

Proximity to Sensitive Receptors

Dublin Waste to Energy Facility

D5072.11

May 2006

Figure 2



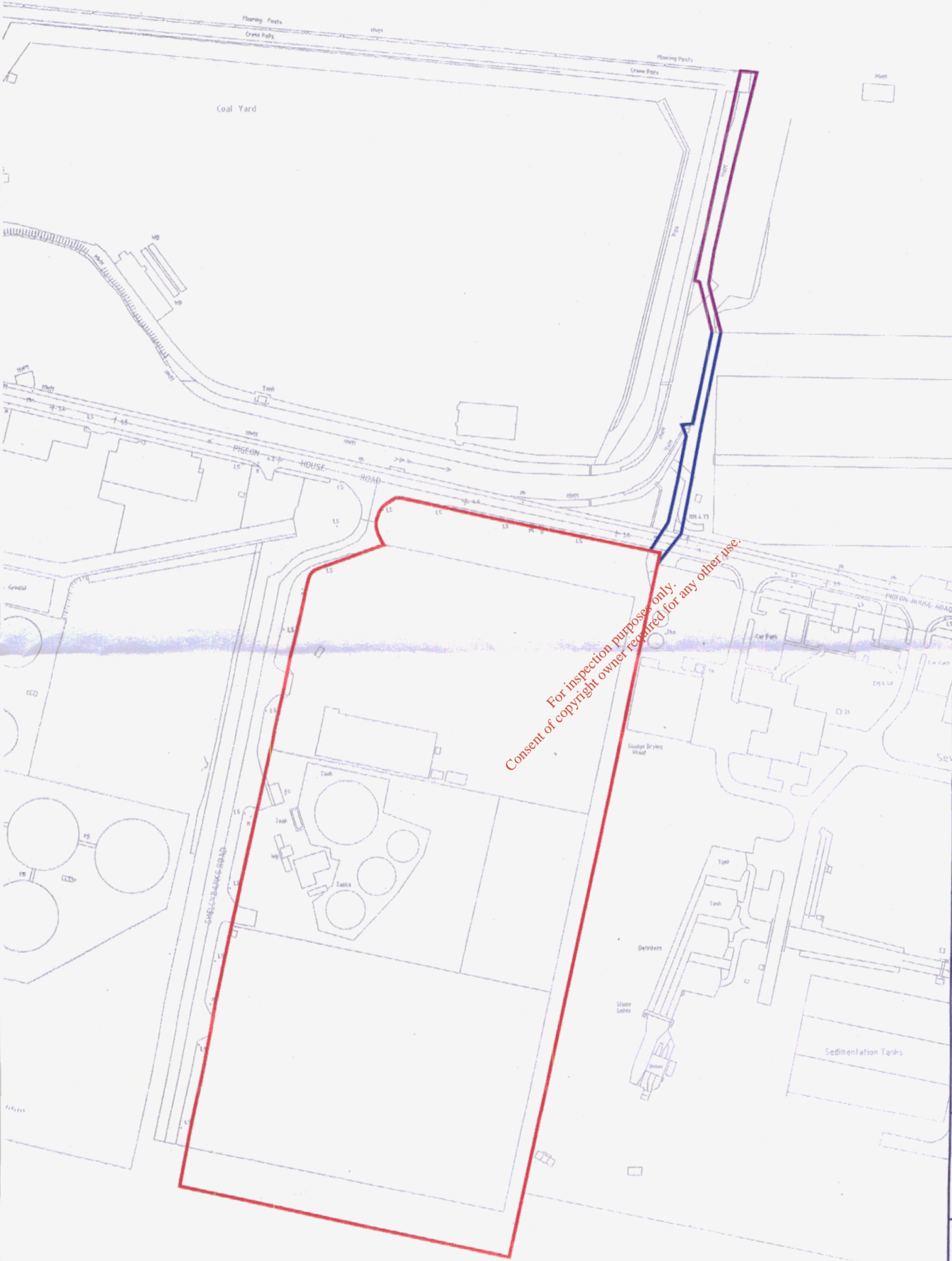


Legend:

- Dublin City Council
- Dublin Port Company
- Department of Communications, Marine & Natural Resources

NOTES

1. This drawing is the property of RPS Consulting Engineers. It is a confidential document and must not be copied, used, or its content divulged without prior written consent.
2. All Levels refer to Ordnance Survey Datum, Mean Head.
3. DO NOT SCALE. Use figured dimensions only. If in doubt ask.



No.	Date	Amendment / Issue	App.

Client:



Dublin City Council
Comhairle Cathrach Bhaile Átha Cliath

DUBLIN CITY COUNCIL
Comhairle Cathrach Bhaile Átha Cliath
Civic Offices, Wood Quay, Dublin 8
Phone: 01 222 2222 Email: info@dublincity.ie
Website: www.dublincity.ie

RPS Consulting Engineers

RPS Consulting Engineers, Carnegie House,
Library Road, Dun Laoghaire, Co. Dublin, Ireland.
T: +353 1 202 0870 - F: +353 1 202 0707
E: ireland@rpsgroup.com W: www.rpsgroup.com/ireland

Project:

DUBLIN WASTE TO ENERGY PROJECT
Waste Licence Application

Title:

OWNERSHIP PLAN

Drawn by:	HF	Job No:	MDR0358
Checked by:	DK	File No:	MDR0358FG0001
Approved by:	CC	Dwg. No:	
Scale:	1:2000 @ A3	Fig. 1	
Date:	July '06		



For inspection purposes only.
Consent of copyright owner required for any other use.

SCHEDULE OF AREAS

Address No. Area Sqm

1	427	288
2	128	310
3	128	171
4	287	428
5	708	798
6	527	287
7	275	187

Notes

- Reference is made to sheet 2
- Property proposed to be acquired shown delineated by a red line.
- The land outlined grey on this map is land after the land consisting of a house or houses sold for business purposes and not capable of being reclassified for the business habitation of residential purposes.

APPROVED OFFICERS

CITY ENGINEER

CITY PLANNING OFFICER

CITY VALUER

PREPARED WITH THE COOPERATION OF
DUBLIN CITY COUNCIL WHO HAS
APPROVED THIS PLAN OF THE SITE

DUBLIN CITY COUNCIL OFFICIAL
COUNCIL OFFICER
WOOD CLAY,
DUBLIN 8.

DUBLIN CITY VALUER

CITY OF DUBLIN

PIGEON HOUSE ROAD - SHELLYBANKS ROAD AREA

COMPULSORY PURCHASE (WASTE MANAGEMENT FACILITIES) ORDER 2002

DUBLIN CITY COUNCIL

Comhairle Cathrach Baile Átha Cliath

ENGINEERING DEPARTMENT
AN tSeirbhís Injineoireachta

SURVEY AND MAPPING SECTION

M. PHILLIPS
CITY ENGINEER

D. J. O'NEILL
CITY PLANNING OFFICER

D. J. O'NEILL
CITY VALUER

Scale: 1:2000

TC AV