



Legend

 Location of Site

Extract from 1:50,000 O.S. Discovery Series Map No. 56

1:50,000



Ordnance Survey Ireland Licence No. SU 0000707 (c)
Ordnance Survey Ireland & Government of Ireland



JOHN BARNETT & ASSOCIATES
7 DUNDRUM BUSINESS PARK
WINDY ARBOUR
DUBLIN 14

Site: LANDS AT BLACKHALL, CO. KILDARE

Title: SITE LOCATION PLAN

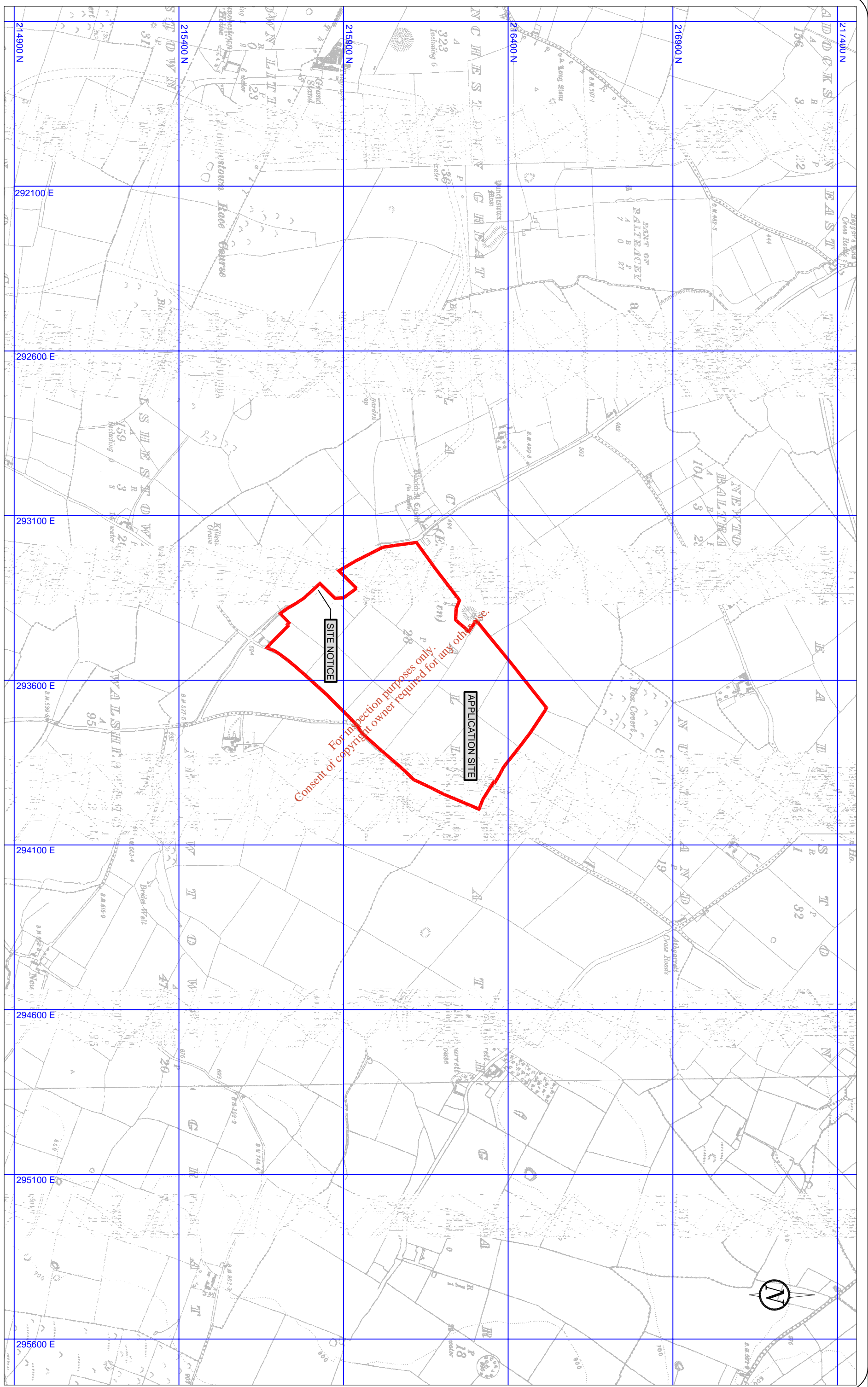
Drawn: PM/MK

Scale: 1: 50,000

Job. No: 3746

Date: March 2008

FIGURE B2.1



BEHAN'S LAND RESTORATION LTD.
 BLACKHALL, PUNCHESTOWN
 NAAS, CO. KILDARE

JBA
 JOHN BARNETT & ASSOCIATES
 7 DUNDRUM BUSINESS PARK
 WINDY ARBOUR
 DUBLIN 14

LEGEND & NOTES:
 Application Site

Rev.	Date	By	Description
1	FEB 08	MK	
0	FEB 08	LMC	

Site: LANDS AT BLACKHALL, CO. KILDARE
 Project: RESTORATION OF FORMER GRAVEL PIT
 Title: APPLICATION SITE AND ADJACENT LAND USE
 Drawn: MK
 Scale: 1:10,560
 Job. No: 3746
 Date: March 2008

FIGURE B2.2