


KNIGHTSTOWN KNIGHTSTOWN

Sub (10)



BAILE NA RIDIRE
LUSCA
FHINE GALL
CONTAE BAILE ATHA CLIATH
EIRE

KNIGHTSTOWN
LUSK
FINGAL
CO. DUBLIN
IRELAND
TEL/FAX ; 018433265

13 / 7 / 06

Ref: Proposed Landfill at North LUSK CO. DUBLIN.
(FINGAL LANDFILL)

A Chara,

I wish to object to this proposed
Landfill on Environmental, safety and Health
issues. I am also asking to make a
presentation to E.P.A. We have made
models and we will have more reports
(based on new Information) available shortly.
Please send receipt that you have received Documentation.

Mise Le Meas

Thanking you

Declan White

Deaglan De Faoite


Declan White

Bsc (hons) Bsc (open) Dip Eng Dip Des Inn AMIMechE

Safe Pass SP23392042320107 Manual Handling 09291

First Aid 003668 HACCP Ma2002

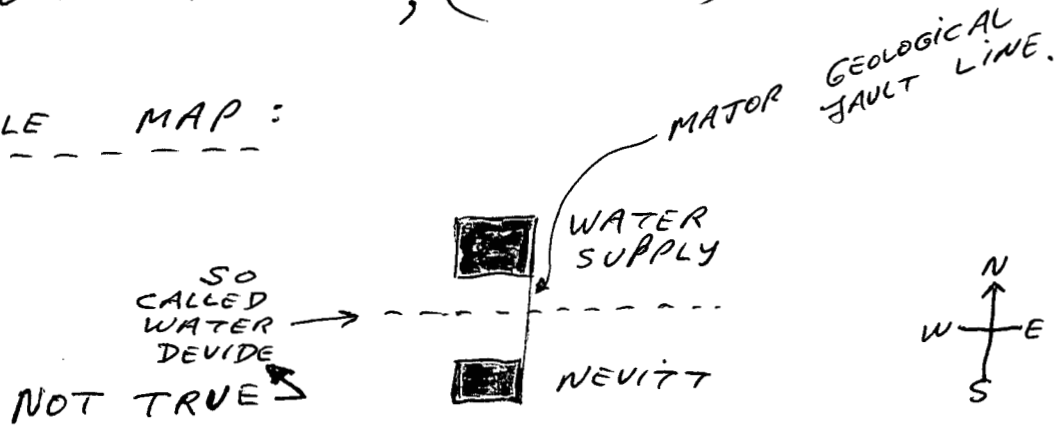
A.F.A.S.T. cert 2479



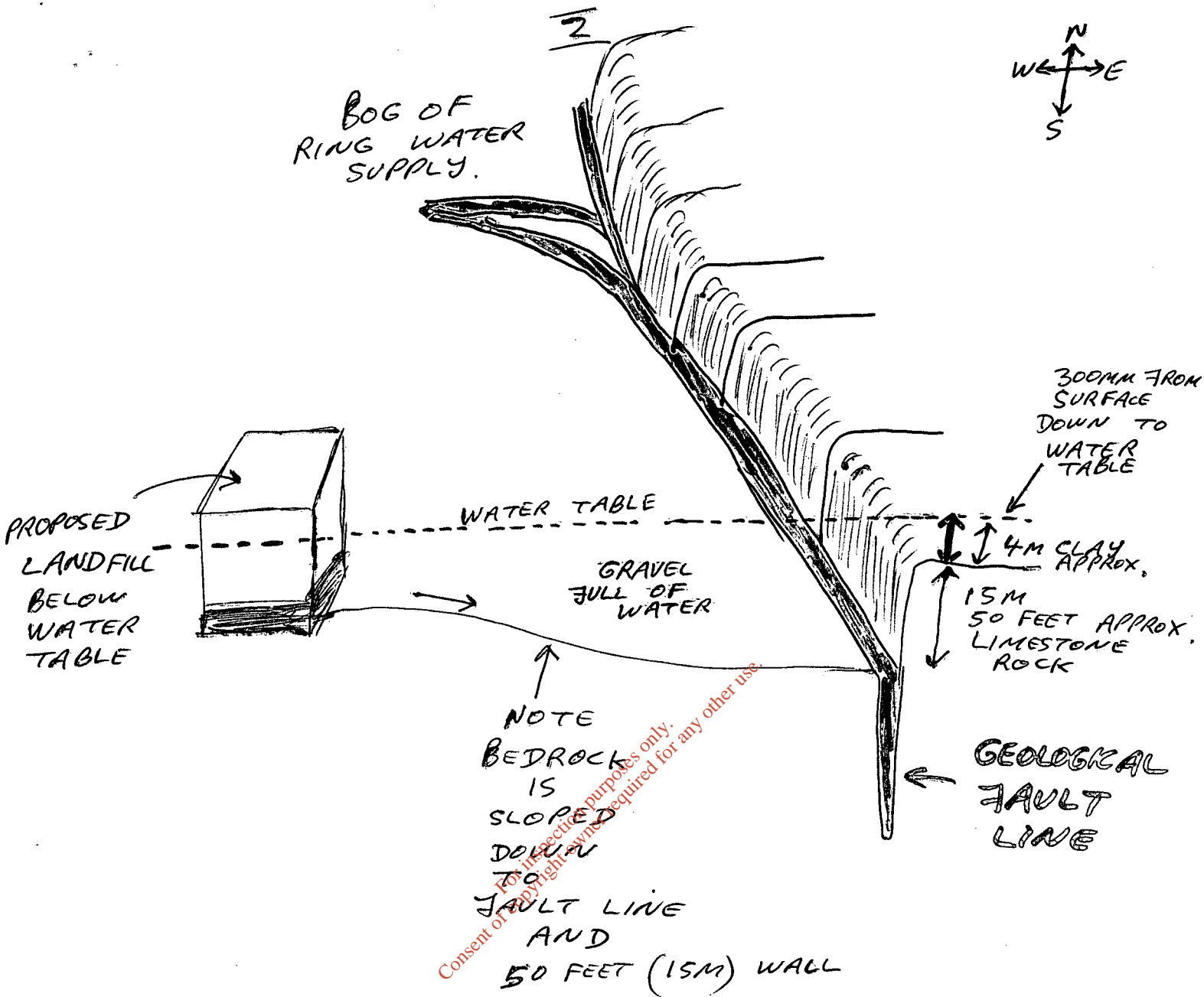
1 (A)

POINT 1 : Fingal County Council is proposing a water divide between the bog of the ring water supply and the Nevitt, (NOT TRUE).

SIMPLE MAP :



THE COUNCIL FORGOT TO MENTION THE VALLEY BETWEEN the Nevitt and the only water supply in Fingal. They also forgot to mention a major geological fault line joining the Nevitt to the water supply. They also forgot to mention that the eastern side of the fault line is higher creating a wall 50ft, (15.2 M APPROX.), see drawing.



NOTE : BECAUSE LAND FILL IS IN DIRECT CONTACT WITH GROUND WATER , IT CONTRAVENE'S THE E.U. GROUND WATER DIRECTIVE .

ALL INFORMATION CAN BE PROVED WITH PHYSICAL , FACTUAL EVIDENCE .

We now have the proof that the two decision makers in Fingal County Council are putting the only water supply (Fingal) and the 20,000 people who are drinking this water, at risk, Ref. Mott McDonald (Large English Company) and Jim Bourke (First Engineer to work on the Bay of the Ring).

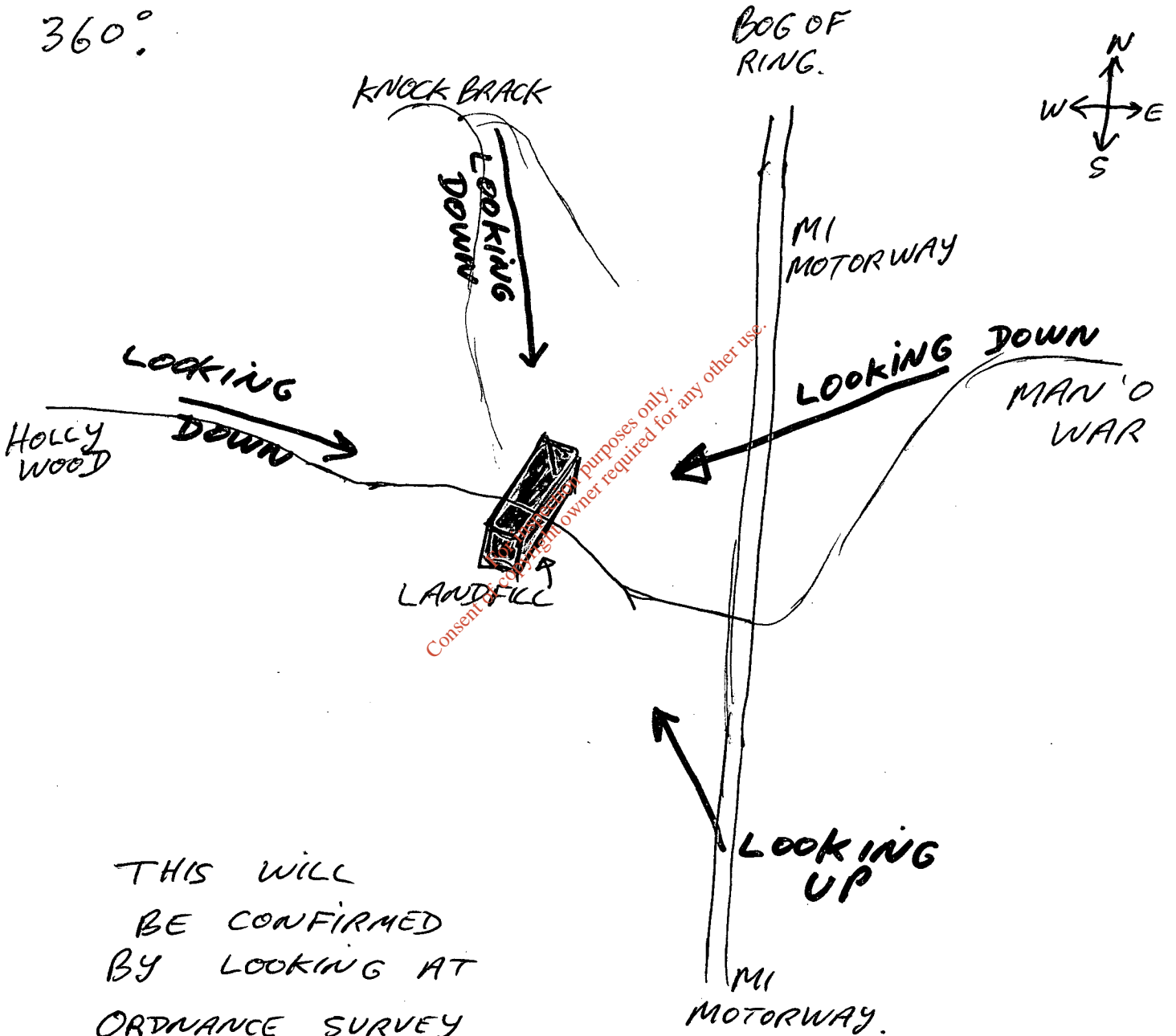
We also have a lot more information which is critical that you are aware of.

Jim Bourke's second report and Mott McDonald second report to be ready shortly.

The council have told the local community that we will not see the landfill, smell the landfill and not hear any machines.

If you look at the site logically, the people will be able to see this landfill

360°



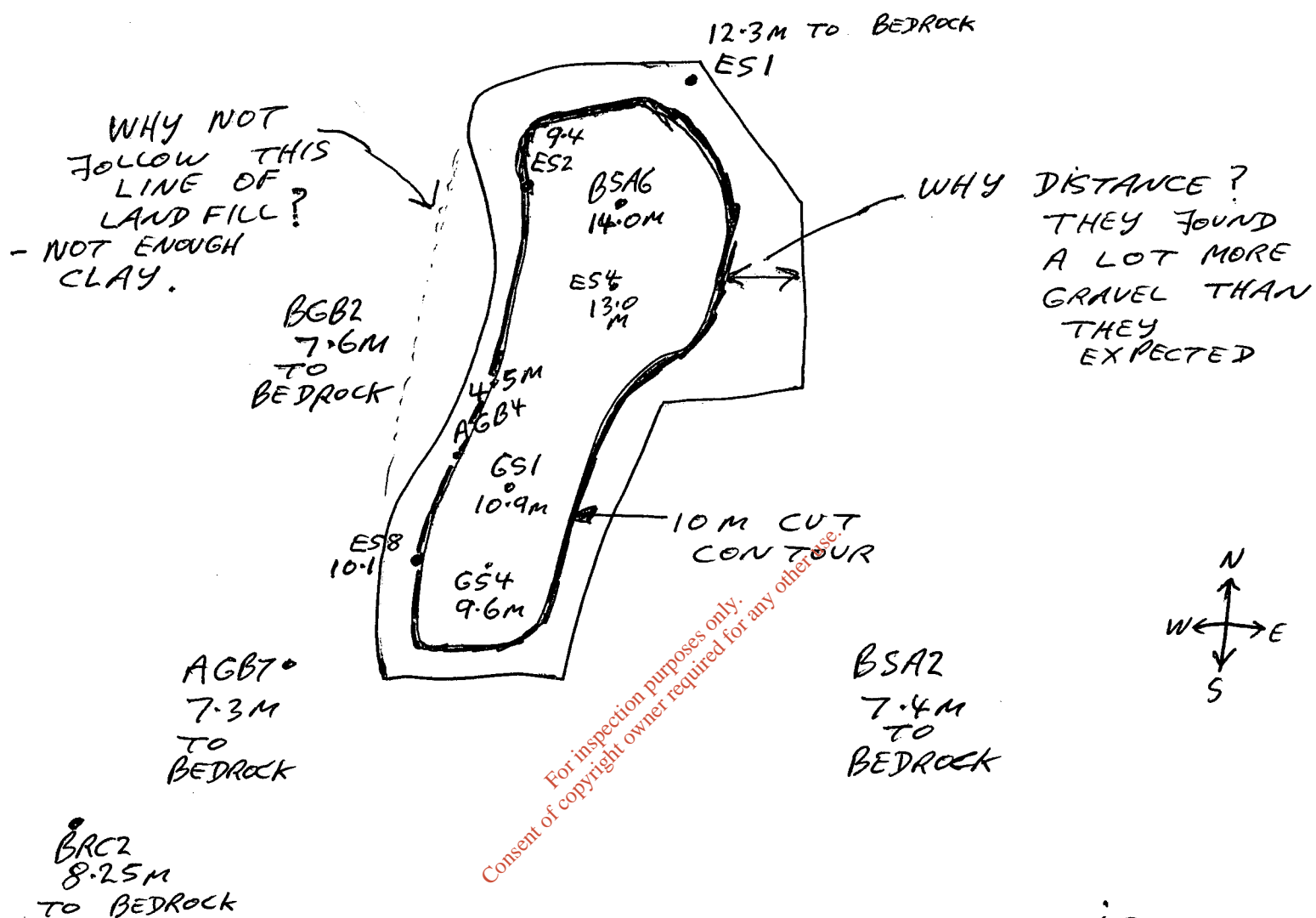
THIS WILL BE CONFIRMED BY LOOKING AT ORDNANCE SURVEY MAP AND VISITING THE SITE.

THE EMBANKMENTS WOULD BE USELESS FOR VISUAL, NOISE AND SMELL, INCLUDING LIGHT POLLUTION.

There is a sea-gull
sanctuary not too far away, the
birds will be attracted to the
landfill and then will probably go
to the water supply, they will
land and pollute the supply. Rats
will also be attracted to the
landfill, they will eat the bait, poison
and then go to the nearest water
supply and die, this process will
put a lot of babies, children,
women and men at risk.

If you examine the amount
of clay on the site, you will
see that the majority of the
new site has very little clay.

SHAPE OF LANDFILL



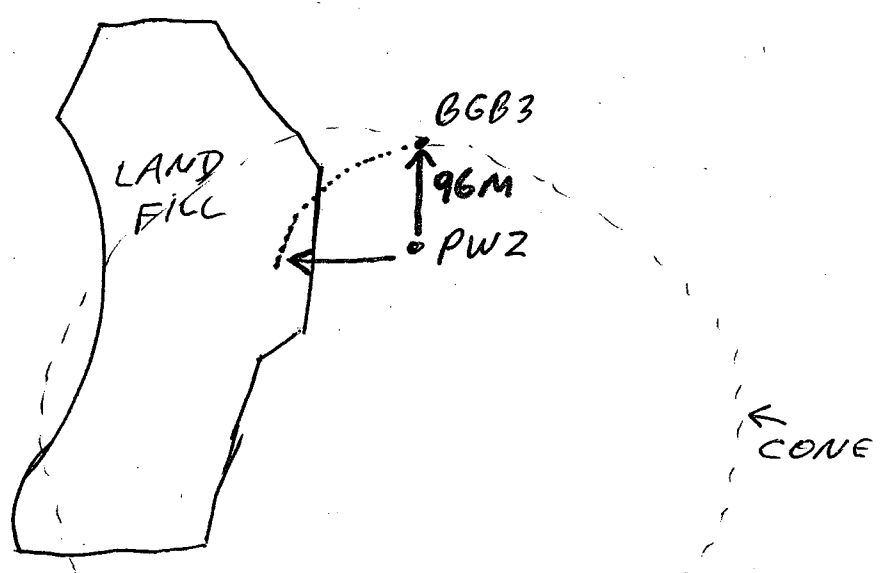
THESE MEASUREMENTS IS THE AMOUNT OF CLAY PRESENT. AS YOU CAN SEE EVEN INSIDE THE 10 M CUT CONTOUR, THERE IS NOT ENOUGH CLAY. They are proposing to dig down 10m and leave 10m underneath landfill i.e. **20M** OF CLAY required inside 10M CUT CONTOUR.

During the pump tests, it was found, all the site of the Revitt is connected. For example

An instantaneous response in BGB3 a 96m north, the water level fell by a maximum of 1.65m during pumping (PW2) and recovery started immediately after the pump was switched off.

There use to be a gravel quarry in the Revitt and the council is surprised to find so much gravel.

For inspection purposes only. Consent of copyright owner required for any other use.



We asked for Dye test to be carried out they said it would take 100 years for leachate to travel through the gravelly clay. How wrong they are.

7 (a)

A large archaeological village (dated 550 AD) has been found in the rivett. Why was this village located here? , one of the main reasons is access to water (ie. High number of rivers in the area).

21 reports have been sent to the E.U. (European Commission) and they are very concerned. They have decided to launch a full investigation.

For inspection purposes only.
Consent of copyright owner is required for any other use.

I am asking for, a presentation, to be made by ourselves. We have researched the Nevitt for nearly 2 years, we have made professional models which clearly will give a clear picture of what is happening on the topography and in the ground. There are two sides to every story and all we want to do is tell you the truth.

Thanking you
Declan White.

For inspection purposes only.
Consent of copyright owner required for any other use.