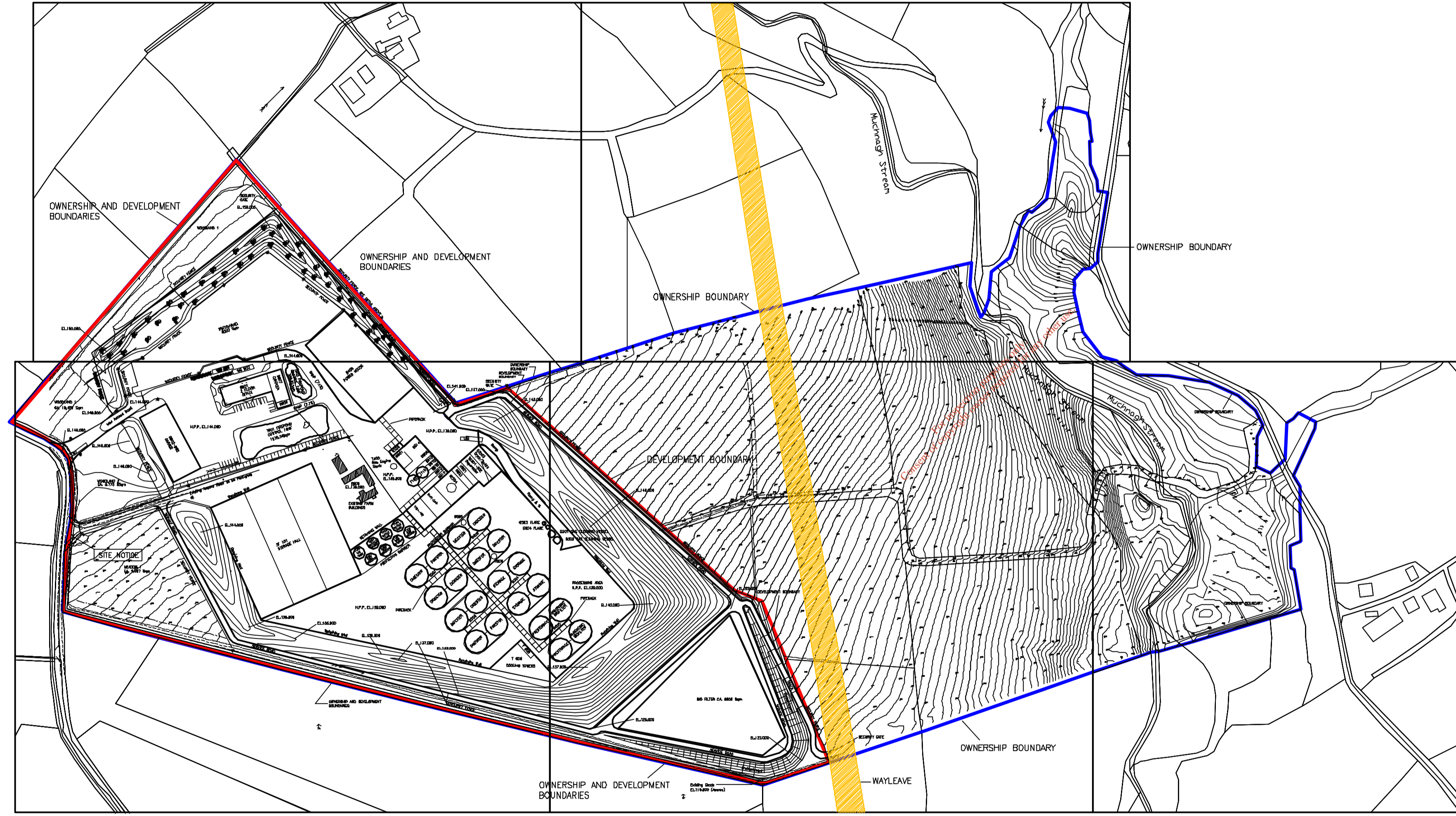


GENERAL NOTES

1. ORDINANCE SURVEY DIGITAL MAP No. 5754/5755
2. FOR GENERAL NOTES REFER TO DRAWING 109035-A1450-1001

DRAWINGS NUMBERED:
109035-A1450-1001: SITE LAYOUT PLAN SHEET 1
109035-A1450-1012: EXISTING SITE LAYOUT PLAN SHEET 1

DRAWINGS NUMBERED:
109035-A1450-1002: SITE LAYOUT PLAN SHEET 2
109035-A1450-1013: EXISTING SITE LAYOUT PLAN SHEET 2



DRAWINGS NUMBERED:
109035-A1450-1003: SITE LAYOUT PLAN SHEET 3
109035-A1450-1014: EXISTING SITE LAYOUT PLAN SHEET 3

DRAWINGS NUMBERED:
109035-A1450-1004: SITE LAYOUT PLAN SHEET 4
109035-A1450-1015: EXISTING SITE LAYOUT PLAN SHEET 4

DRAWINGS NUMBERED:
109035-A1450-1005: SITE LAYOUT PLAN SHEET 5
109035-A1450-1016: EXISTING SITE LAYOUT PLAN SHEET 5

SHAW STONE & WEBSTER
Witan Gate House
500-600 Witan Gate West
Milton Keynes MK9 1BA
England, UK

ISSUE	DATE	PREP'D	DESCRIPTION OF ISSUE	CHK'D	TECH APP'D	APP'D
B		APB	UPDATED FOR PLANNING APPROVAL			
A	30/03/06	RMBS	FOR PLANNING APPROVAL	PJP	PJP	GF

THIS DOCUMENT IS THE PROPERTY OF SHAW STONE & WEBSTER LIMITED. THIS PRINT SHALL NOT BE COPIED, REPRODUCED OR OTHERWISE USED WITHOUT THE CONSENT OF SHAW STONE & WEBSTER LIMITED AND SHALL BE RETURNED ON REQUEST. SHAW STONE & WEBSTER LIMITED IS NOT RESPONSIBLE FOR ANY ADDITION OR ALTERATION TO THIS DOCUMENT WITHOUT ITS PRIOR WRITTEN CONSENT.

GREENSTAR

**VALE PROJECT
SITE KEY PLAN**

SCALE: 1:2500

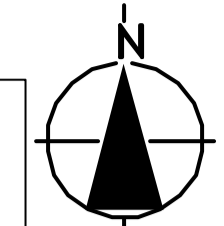
JOB No. 109035 **Shaw** Stone & Webster Limited

S & W DRG. No. **109035-A1450-1000**

WORK PACKAGE No.	SYSTEM	CLASS	STATUS
	DIST. CODE		B

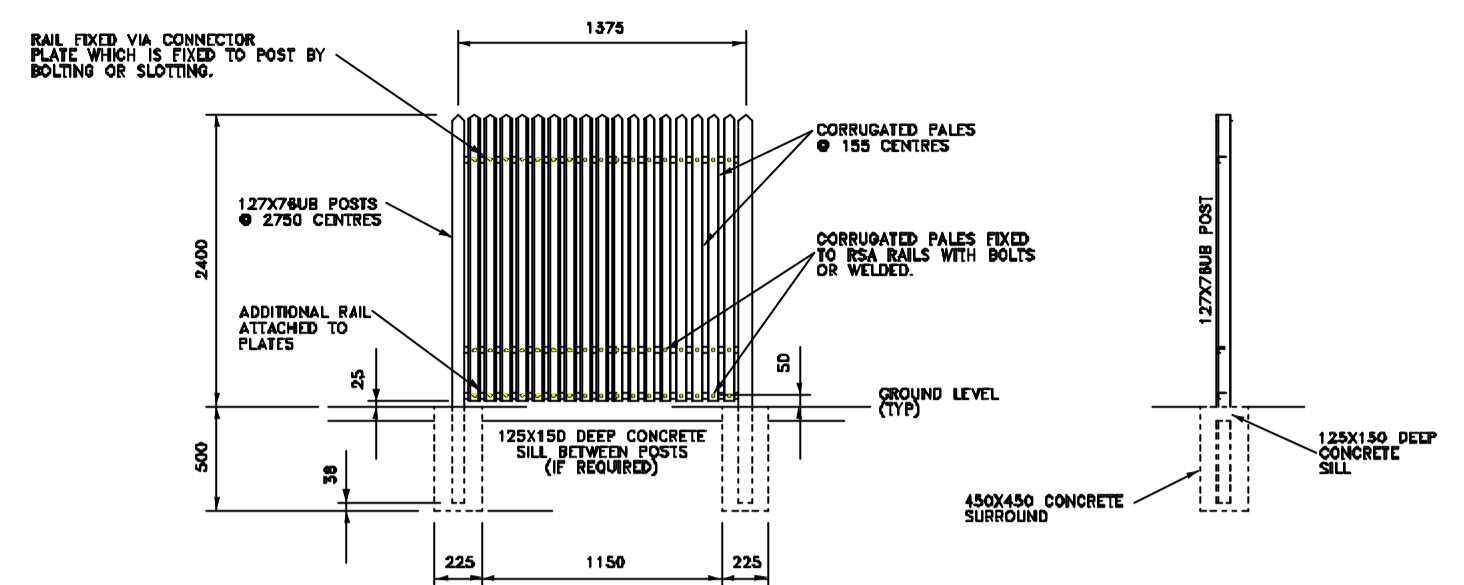
LAST REV. DATE:
FILESPEC:

A1 (B41 x 594) DO NOT MANUALLY ALTER OR SCALE PRINT

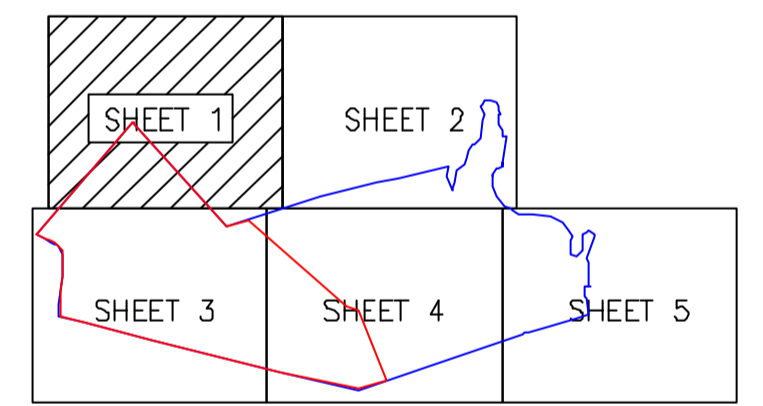


GENERAL NOTES

1. ALL LEVELS ARE RELATED TO THE MALIN HEAD DATUM AND ARE IN METRES.
2. ELEVATIONS SHOWN ARE PROPOSED FINAL GRADE ELEVATIONS (HIGH POINT OF PAVING). THESE ELEVATIONS ARE PRELIMINARY - FINAL ELEVATIONS SHALL BE ESTABLISHED DURING DETAILED ENGINEERING BASED ON:
 - (D) PLANNING REQUIREMENTS (BUILDING HEIGHTS ETC.)
 - (E) GROUND CONDITIONS.
 - (F) CUT & FILL REQUIREMENTS.
3. SERVICE ROADS AND OUTSIDE FACES OF EARTH BUNDS SHALL BE SLOPED TO SUIT EXISTING GROUNDS LEVELS.
4. H.P.P. = HIGH POINT OF PAVING.
5. FOR LOCATION OF SITE PLANNING NOTICE SEE DRAWING 109035-A1450-1003.
6. DRAINAGE SURVEY DIGITAL MAP No. S754/S755
7. DIMENSIONS FROM THE MAIN EQUIPMENT AND BUILDINGS TO THE OWNERSHIP/DEVELOPMENT BOUNDARIES ARE SHOWN IN METRES.



DETAILS OF SECURITY FENCE (PALLISADE)



KEY PLAN

SHAW STONE & WEBSTER
 Witan Gate House
 500-600 Witan Gate West
 Milton Keynes MK9 1BA
 England, UK

ISSUE	DATE	PREP'D	DESCRIPTION OF ISSUE	CHK'D	TECH. APPROV	APP'D
B		A/FB	UPDATED FOR PLANNING APPROVAL			
A	26/04/08	RMB	FOR PLANNING APPROVAL	PJP	PJP	GF

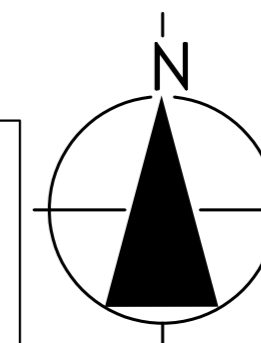
GREENSTAR			
VALE PROJECT			
SITE LAYOUT PLAN			
SHEET 1			
SCALE: 1:500			
JOB No. 109035			
S & W DRG. No. 109035-A1450-1001			
WORK PACKAGE No.	SYSTEM	CLASS	STATUS
	DIST. CODE		B

LAST REV. DATE:
 FILE/FXC:

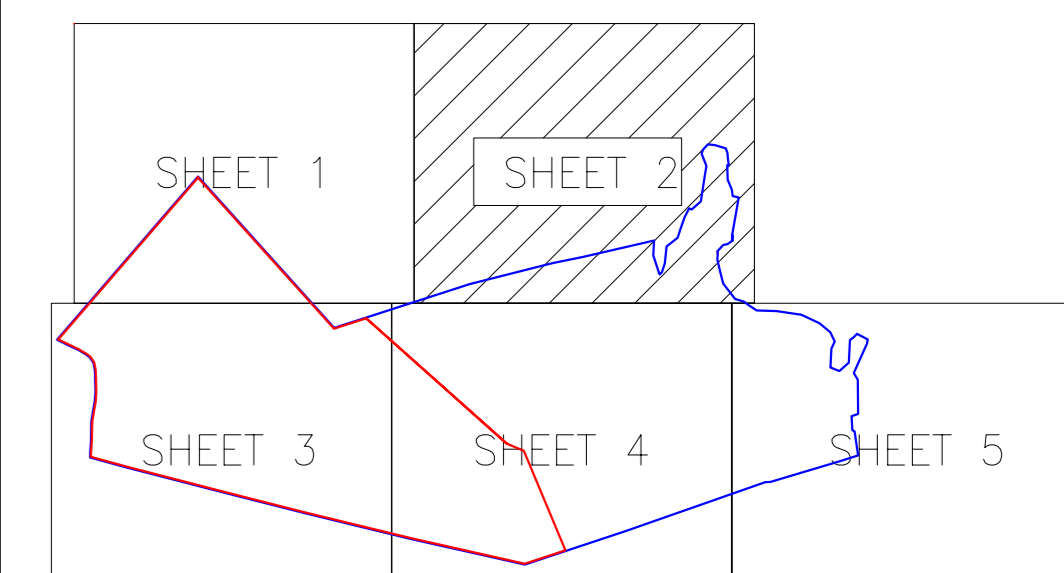
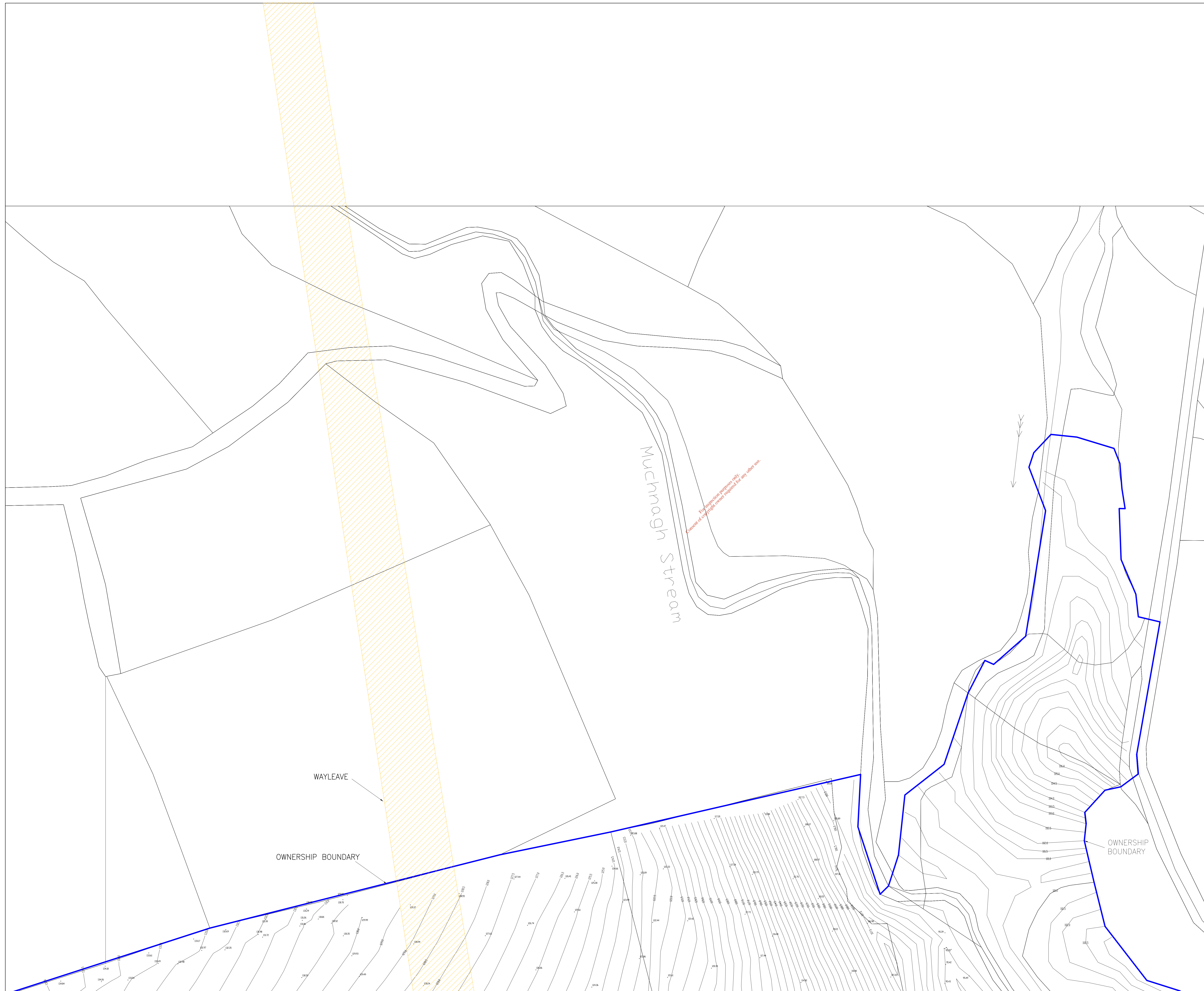
AO (1189 & 841) DO NOT MANUALLY ALTER OR SCALE PRINT

GENERAL NOTES

- 1. FOR GENERAL NOTES SEE DRAWING 109035-A1450-1001
- 2. DRDANCE SURVEY DIGITAL MAP No. 5754/5755



A
B
C
D
E
F
G
H
J



KEY PLAN

SHAW STONE & WEBSTER
 Witon Gate House
 500-600 Witon Gate West
 Milton Keynes MK9 1BA
 England, UK

ISSUE	DATE	PREP'D	FOR PLANNING APPROVAL	CHK'D	TECH APP'D	APP'D

THIS DOCUMENT IS THE PROPERTY OF SHAW STONE & WEBSTER LIMITED.
 THIS PRINT SHALL NOT BE COPIED, REPRODUCED OR OTHERWISE USED WITHOUT THE
 CONSENT OF SHAW STONE & WEBSTER LIMITED AND SHALL BE RETURNED ON REQUEST.
 SHAW STONE & WEBSTER LIMITED IS NOT RESPONSIBLE FOR ANY ADDITION OR
 ALTERATION TO THIS DOCUMENT WITHOUT ITS PRIOR WRITTEN CONSENT.

GREENSTAR

VALE PROJECT
 SITE LAYOUT PLAN
 SHEET 2

SCALE: 1:500

JOB No. 109035



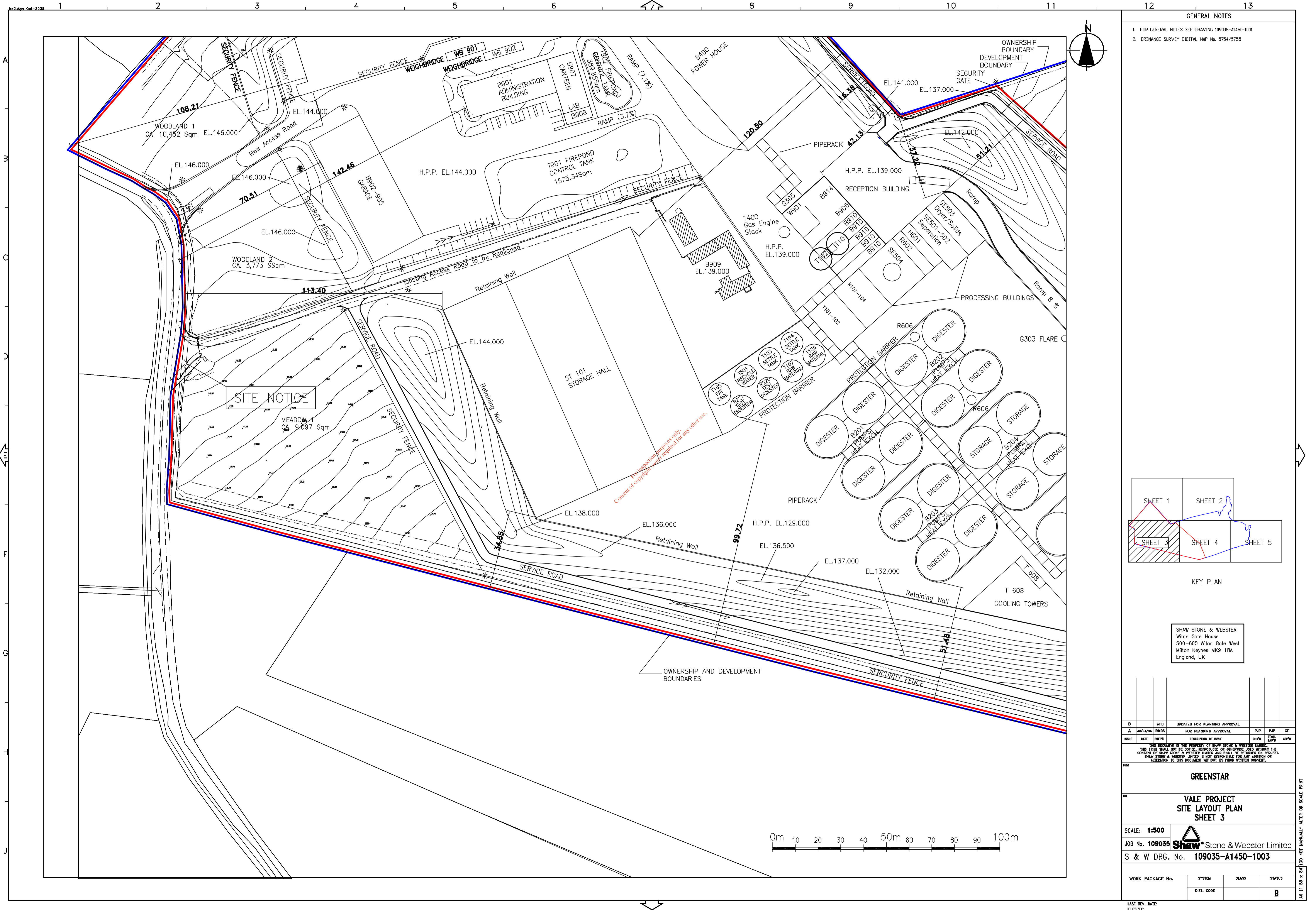
Stone & Webster Limited

S & W DRG. No. 109035-A1450-1002

WORK PACKAGE No.	SYSTEM	CLASS	STATUS

LAST REV. DATE:
FILESPEC:

AD (1189 x 841) DO NOT MANUALLY ALTER OR SCALE PRINT



GENERAL NOTES

- FOR GENERAL NOTES SEE DRAWING 109035-A1450-1001
- ORDNANCE SURVEY DIGITAL MAP No. 5754/5755

KEY PLAN

SHAW STONE & WEBSTER
Wilton Gate House
500-600 Wilton Gate West
Milton Keynes MK9 1BA
England, UK

REV	DATE	DESCRIPTION	BY	CHKD	APPD
B	10/14/08	UPDATED FOR PLANNING APPROVAL	AFB		
A	06/14/08	FOR PLANNING APPROVAL	AFB		

THIS DOCUMENT IS THE PROPERTY OF SHAW STONE & WEBSTER LIMITED. THIS PRINT SHALL NOT BE COPIED, REPRODUCED OR OTHERWISE USED WITHOUT THE CONSENT OF SHAW STONE & WEBSTER LIMITED AND SHALL BE RETURNED ON REQUEST. SHAW STONE & WEBSTER LIMITED IS NOT RESPONSIBLE FOR ANY ADDITION OR ALTERATION TO THIS DOCUMENT WITHOUT ITS PRIOR WRITTEN CONSENT.

GREENSTAR

**VALE PROJECT
SITE LAYOUT PLAN
SHEET 3**

SCALE: 1:500

JOB No. 109035 **Shaw Stone & Webster Limited**
S & W DRG. No. 109035-A1450-1003

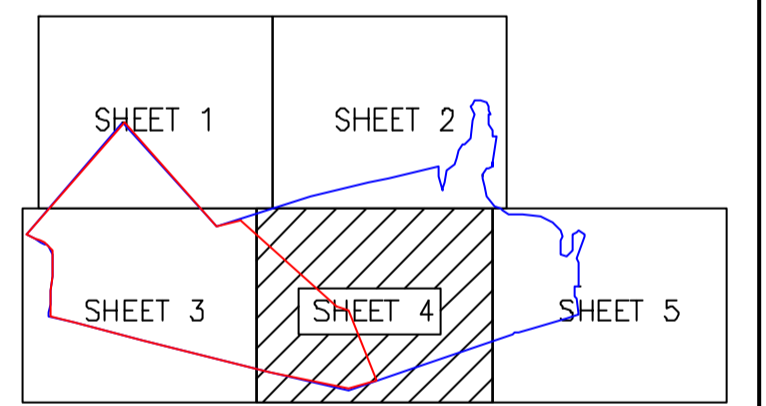
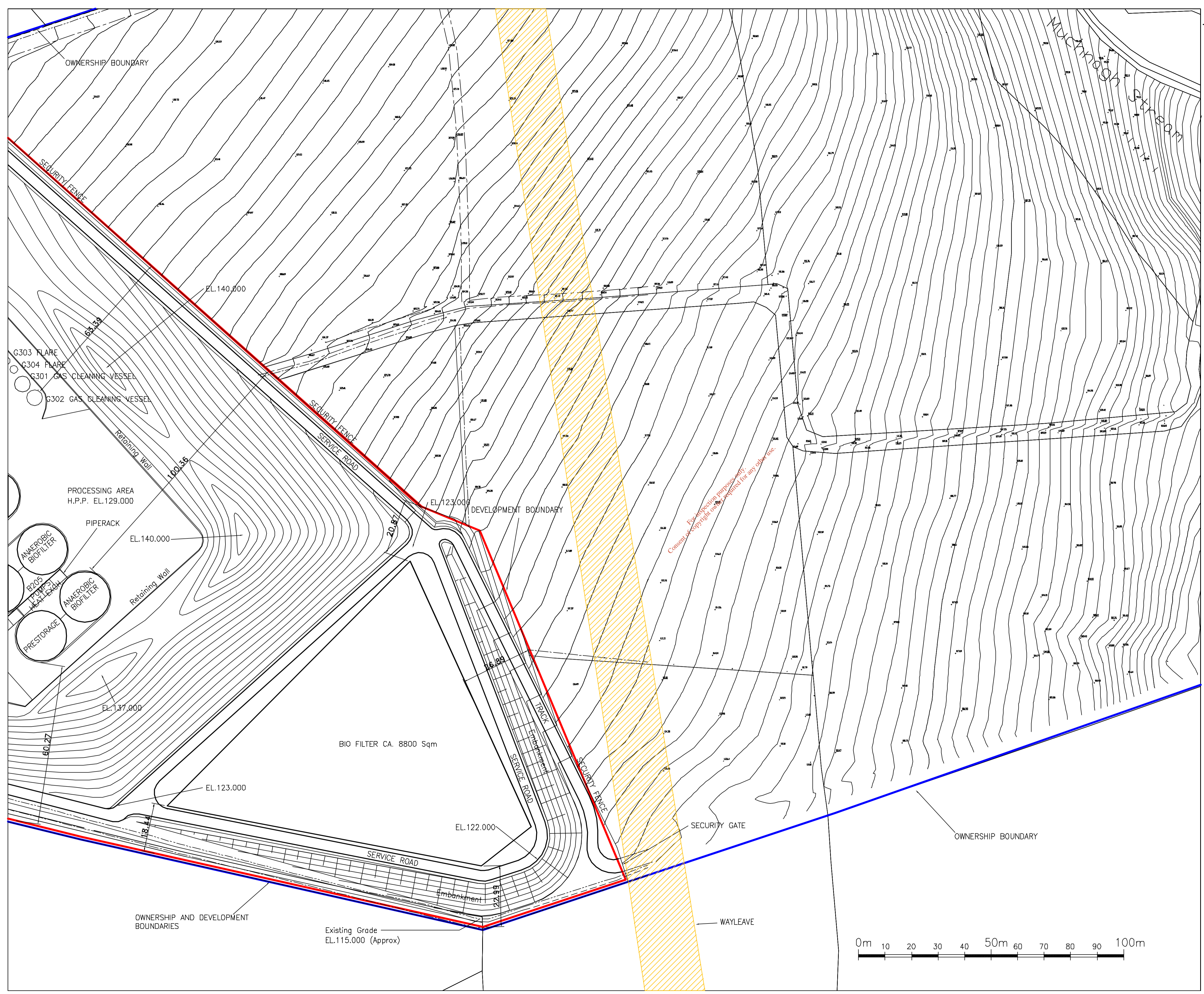
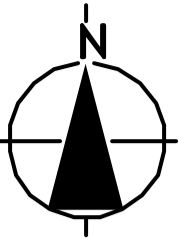
WORK PACKAGE No.	SYSTEM	CLASS	STATUS
			B

LAST REV. DATE:
FILESPEC:

A0 (1189 x 841)DD NOT MANUALLY ALTER OR SCALE PRINT

GENERAL NOTES

- FOR GENERAL NOTES SEE DRAWING 109035-A1450-1001
- ORDNANCE SURVEY DIGITAL MAP No. 5754/5755



KEY PLAN

SHAW STONE & WEBSTER
 Witon Gate House
 500-600 Witon Gate West
 Milton Keynes MK9 1BA
 England, UK

ISSUE	DATE	PREP'D	DESCRIPTION OF ISSUE	CHK'D	TRG:	APP'D
B1	APB		UPDATED FOR PLANNING APPROVAL			
A	30/03/08	RMS	FOR PLANNING APPROVAL	PJP	PJP	GF

THIS DOCUMENT IS THE PROPERTY OF SHAW STONE & WEBSTER LIMITED. THIS PRINT SHALL NOT BE COPIED, REPRODUCED OR OTHERWISE USED WITHOUT THE CONSENT OF SHAW STONE & WEBSTER LIMITED AND SHALL BE RETURNED ON REQUEST. SHAW STONE & WEBSTER LIMITED IS NOT RESPONSIBLE FOR ANY ALTERATION OR ABUSE TO THIS DOCUMENT WITHOUT ITS PRIOR WRITTEN CONSENT.

GREENSTAR

VALE PROJECT
 SITE LAYOUT PLAN
 SHEET 4

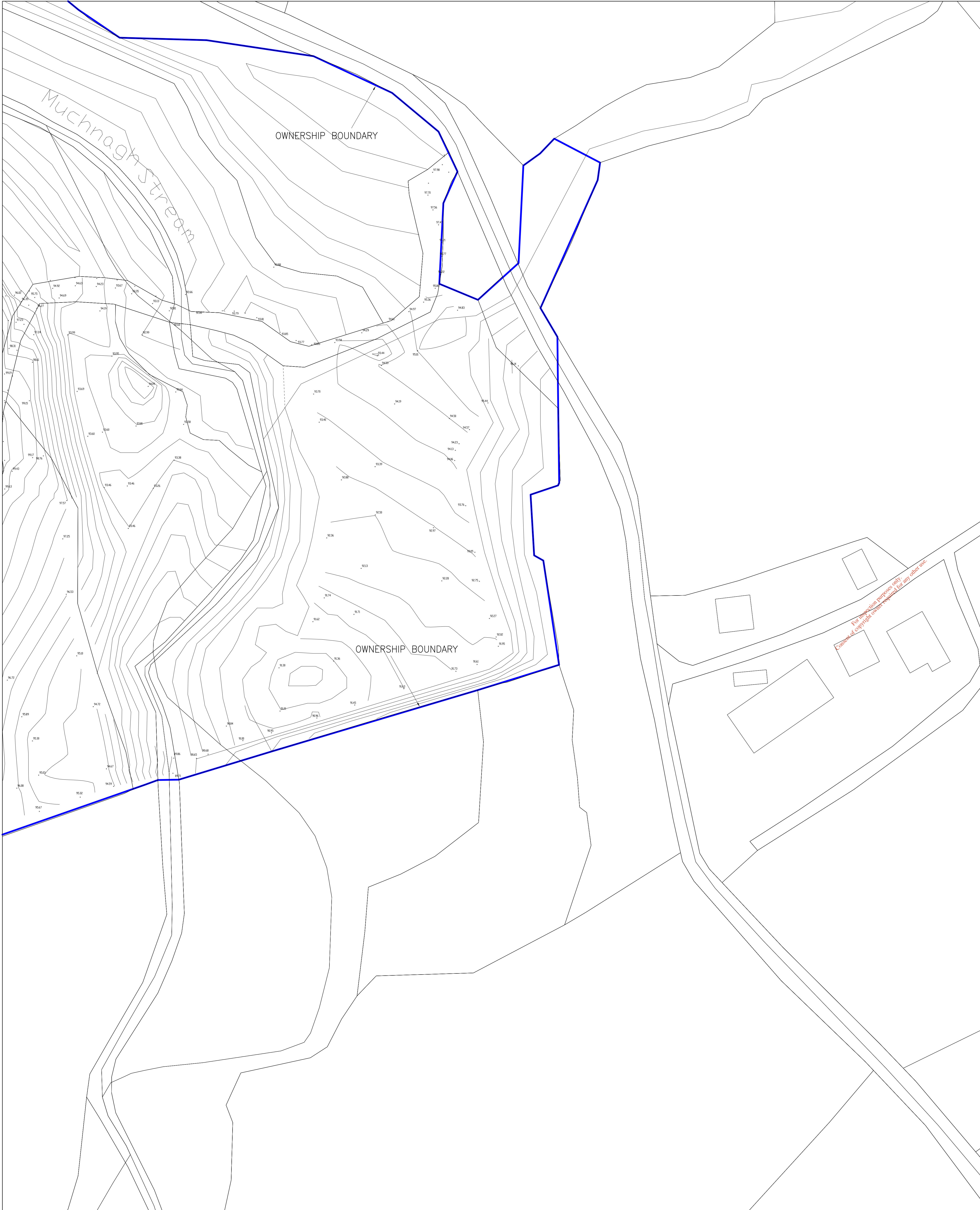
SCALE: 1:500
 JOB No. 109035
 S & W DRG. No. 109035-A1450-1004



WORK PACKAGE No.	SYSTEM	CLASS	STATUS
			B

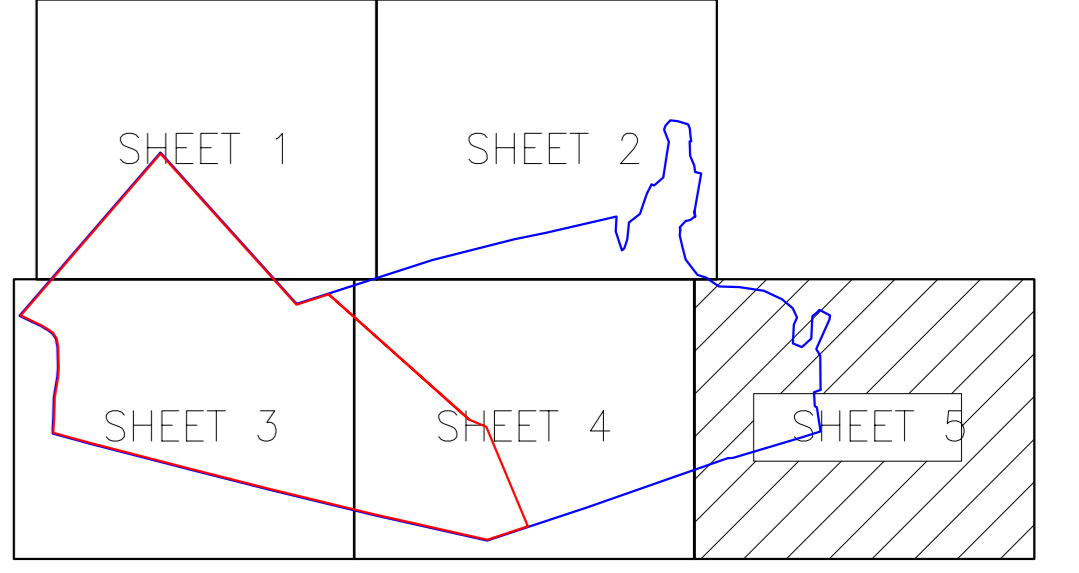
LAST REV. DATE:
 FILESPEC:

A0 (1189 x 841) DO NOT MANUALLY ALTER OR SCALE PRINT



GENERAL NOTES

- 1. FOR GENERAL NOTES SEE DRAWING 109035-A1450-1001
- 2. ORDNANCE SURVEY DIGITAL MAP 5754/5755



KEY PLAN

SHAW STONE & WEBSTER
 Witon Gate House
 500-600 Witon Gate West
 Milton Keynes MK9 1BA
 England, UK

A	RMBS	FOR PLANNING APPROVAL	CHK'D	TECH APP'D	APP'D

THIS DOCUMENT IS THE PROPERTY OF SHAW STONE & WEBSTER LIMITED. THIS PRINT SHALL NOT BE COPIED, REPRODUCED OR OTHERWISE USED WITHOUT THE CONSENT OF SHAW STONE & WEBSTER LIMITED AND SHALL BE RETURNED ON REQUEST. SHAW STONE & WEBSTER LIMITED IS NOT RESPONSIBLE FOR ANY ADDITION OR ALTERATION TO THIS DOCUMENT WITHOUT ITS PRIOR WRITTEN CONSENT.

GREENSTAR

VALE PROJECT
 SITE LAYOUT PLAN
 SHEET 5

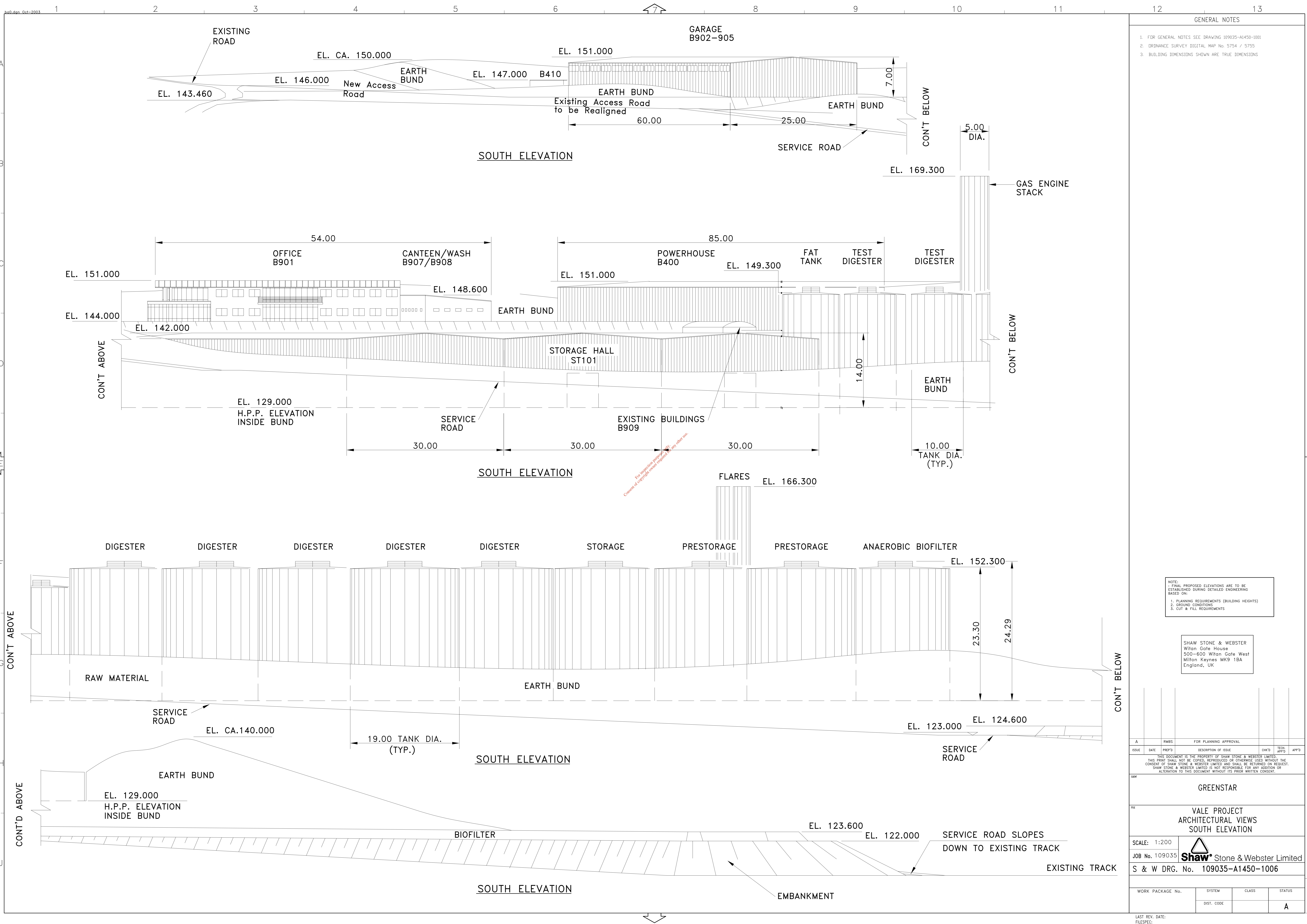
SCALE: 1:500
 JOB No. 109035
 S & W DRG. No. 109035-A1450-1005

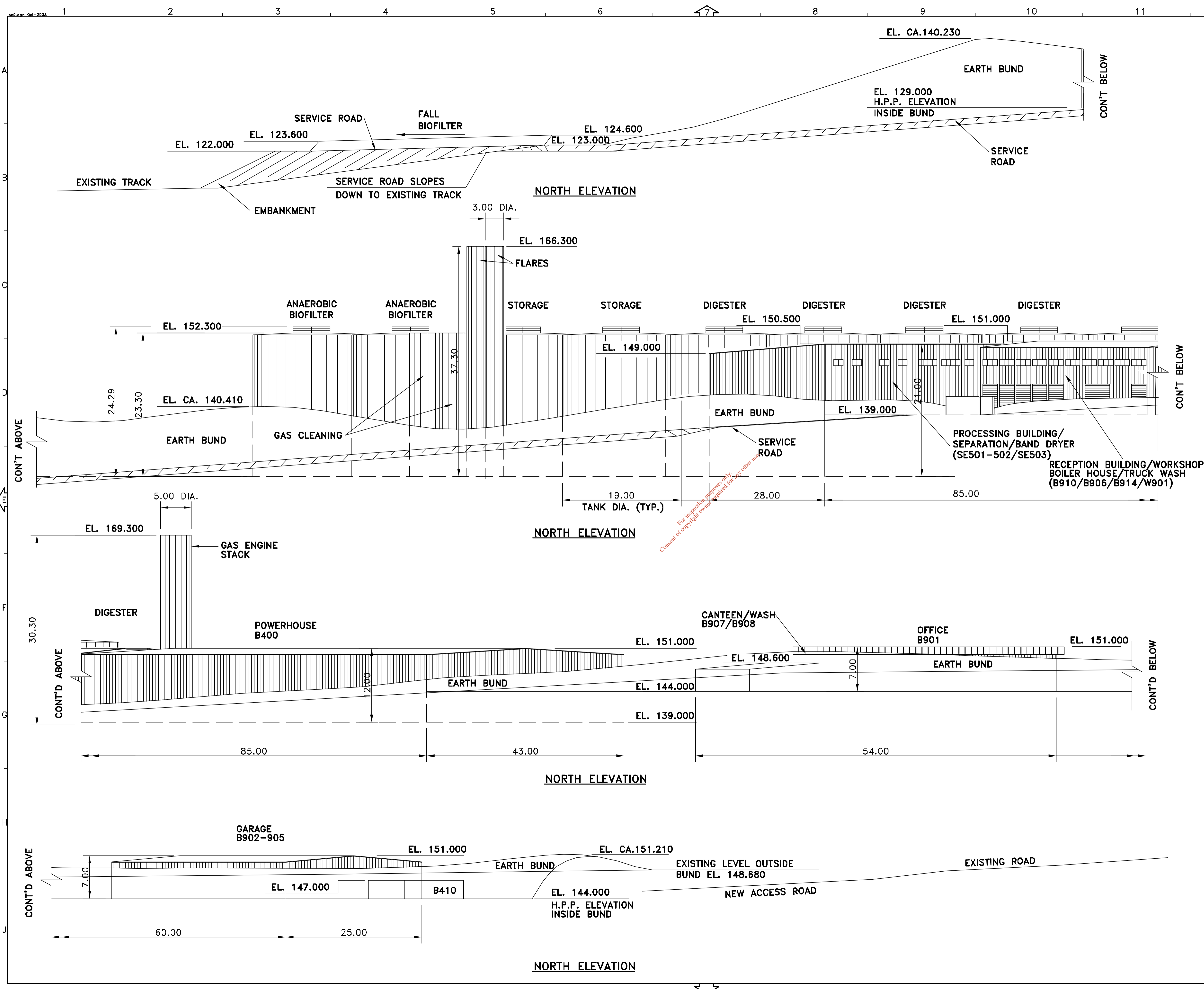


WORK PACKAGE No.	SYSTEM	CLASS	STATUS
	DIST. CODE		

LAST REV. DATE:
 FILESPEC:

AD (1189 x 841) DO NOT MANUALLY ALTER OR SCALE PRINT





GENERAL NOTES

- FOR GENERAL NOTES SEE DRAWING 109035-A1450-1001
- ORDNANCE SURVEY DIGITAL MAP No. 5754/5755
- BUILDING DIMENSIONS GIVEN ARE TRUE DIMENSIONS

NOTE:
 1. FINAL PROPOSED ELEVATIONS ARE TO BE ESTABLISHED DURING DETAILED ENGINEERING BASED ON:
 1. PLANNING REQUIREMENTS (BUILDING HEIGHTS)
 2. DRAINAGE CONDITIONS
 3. CUT & FILL REQUIREMENTS

SHAW STONE & WEBSTER
 Wilton Gate House
 500-600 Wilton Gate West
 Milton Keynes MK9 1BA
 England, UK

REV	DATE	DESCRIPTION OF ISSUE	CHK'D	TRG	APP'D
B	APB	UPDATED FOR PLANNING APPROVAL			
A	AV/SW/WH	FOR PLANNING APPROVAL	PJP	PJP	GF

THIS DOCUMENT IS THE PROPERTY OF SHAW STONE & WEBSTER LIMITED. THIS PRINT SHALL NOT BE COPIED, REPRODUCED OR OTHERWISE USED WITHOUT THE CONSENT OF SHAW STONE & WEBSTER LIMITED AND SHALL BE RETURNED ON REQUEST. SHAW STONE & WEBSTER LIMITED IS NOT RESPONSIBLE FOR ANY ALTERATION OR ALTERATIONS TO THIS DOCUMENT WITHOUT ITS PRIOR WRITTEN CONSENT.

GREENSTAR

VALE PROJECT
 ARCHITECTURAL VIEWS
 NORTH ELEVATION

SCALE: 1:200

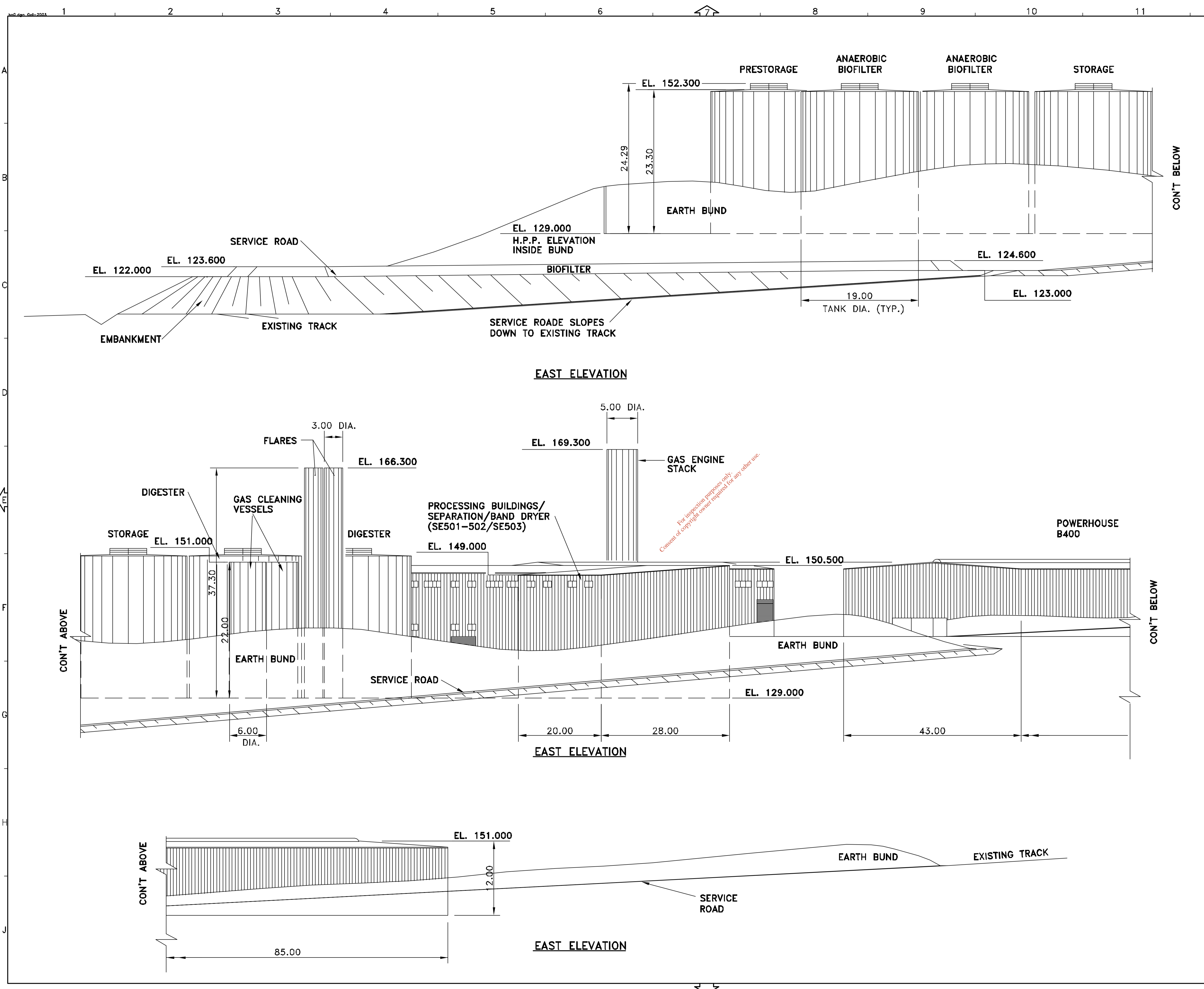
JOB No. 109035

S & W DRG. No. 109035-A1450-1007

WORK PACKAGE No.	SYSTEM	CLASS	STATUS
			B

LAST REV. DATE:
 FILESPEC:

AS (1/89 & 84) DO NOT MANUALLY ALTER OR SCALE PRINT



GENERAL NOTES

- FOR GENERAL NOTES SEE DRAWING 109035-A1450-1001
- ORDNANCE SURVEY DIGITAL MAP No. 5754/5755
- BUILDING DIMENSIONS SHEWN ARE TRUE DIMENSIONS

NOTE:
1. FINAL PROPOSED ELEVATIONS ARE TO BE ESTABLISHED DURING DETAILED ENGINEERING BASED ON:
1. PLANNING REQUIREMENTS (BUILDING HEIGHTS)
2. DRAINAGE CONDITIONS
3. CUT & FILL REQUIREMENTS

SHAW STONE & WEBSTER
Wilton Gate House
500-600 Wilton Gate West
Milton Keynes MK9 1BA
England, UK

REV	DATE	DESCRIPTION	BY	CHK'D	APP'D
B		UPDATED FOR PLANNING APPROVAL			
A	14/05/08	FOR PLANNING APPROVAL			
ISSUE	DATE	PREP'D	DESCRIPTION OF ISSUE	CHK'D	APP'D

GREENSTAR

VALE PROJECT
ARCHITECTURAL VIEWS
EAST ELEVATION

SCALE: 1:200

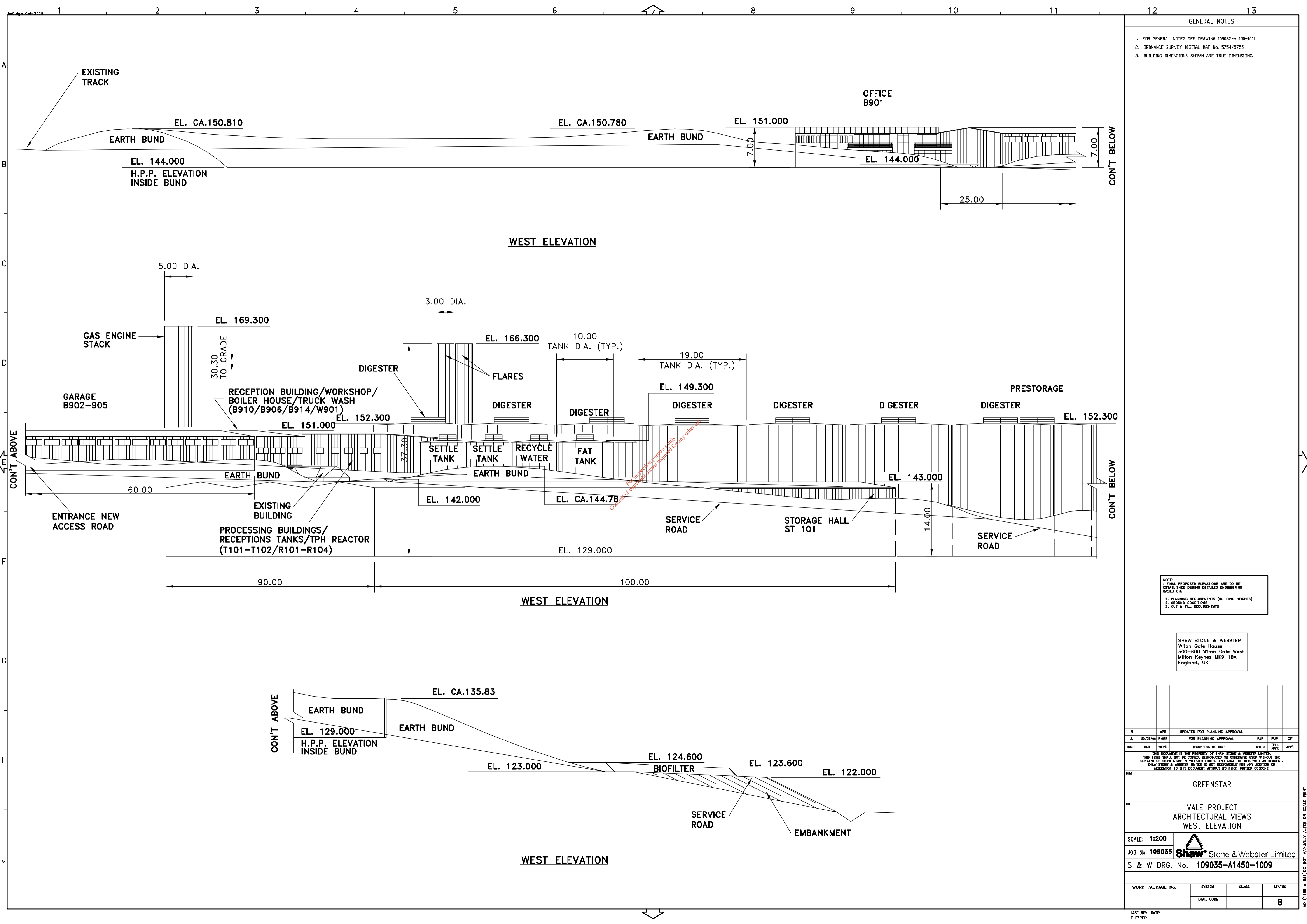
JOB No. 109035

S & W DRG. No. 109035-A1450-1008

WORK PACKAGE No.	SYSTEM	CLASS	STATUS
	DIST. CODE		B

LAST REV. DATE:
FILESPEC:

AS (1/89 & 8/10) DO NOT MANUALLY ALTER OR SCALE PRINT



GENERAL NOTES

- FOR GENERAL NOTES SEE DRAWING 109035-A1450-1001
- ORDNANCE SURVEY DIGITAL MAP No. 5754/5755
- BUILDING DIMENSIONS SHOWN ARE TRUE DIMENSIONS

NOTE:
 1. FINAL PROPOSED ELEVATIONS ARE TO BE ESTABLISHED DURING DETAILED ENGINEERING BASED ON:
 1. PLANNING REQUIREMENTS (BUILDING HEIGHTS)
 2. DRAINAGE CONDITIONS
 3. CUT & FILL REQUIREMENTS

SHAW STONE & WEBSTER
 Wilton Gate House
 500-600 Wilton Gate West
 Milton Keynes MK9 1BA
 England, UK

BI	APB	UPDATED FOR PLANNING APPROVAL			
A	06/09/04	RMS	FOR PLANNING APPROVAL	PJP	GF
ISSUE	DATE	PREP'D	DESCRIPTION OF ISSUE	CHK'D	APP'D

GREENSTAR
 VALE PROJECT
 ARCHITECTURAL VIEWS
 WEST ELEVATION

SCALE: 1:200
 JOB No. 109035
 S & W DRG. No. 109035-A1450-1009

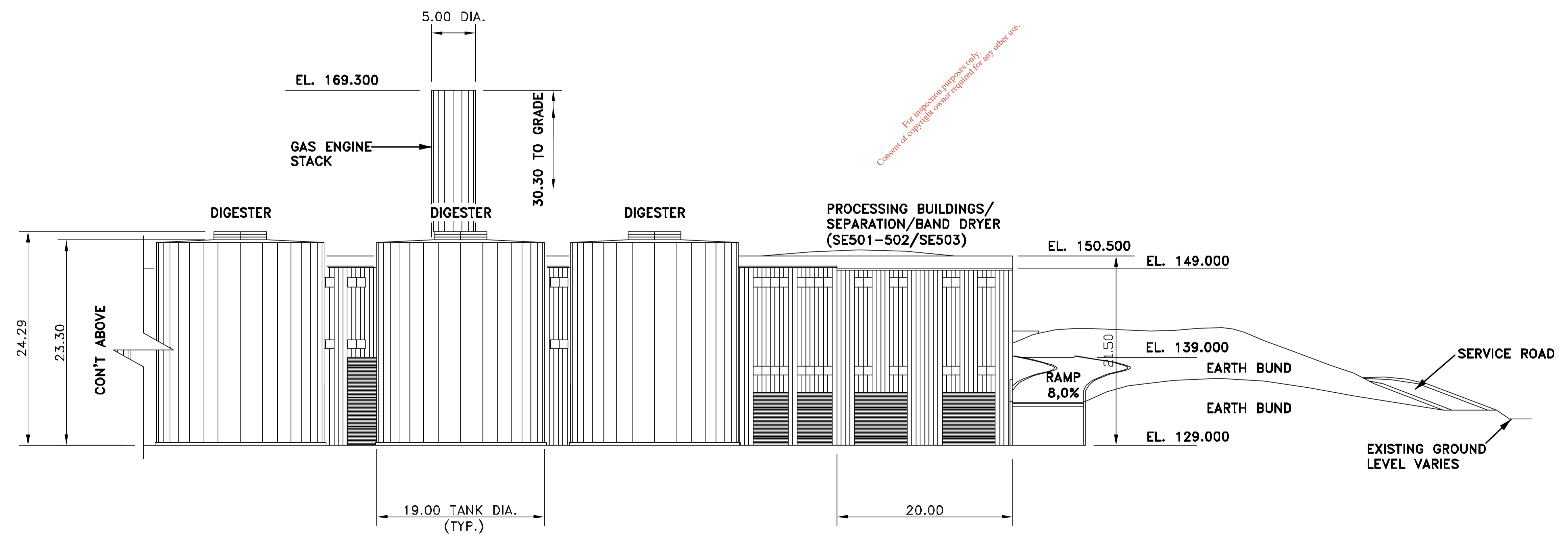
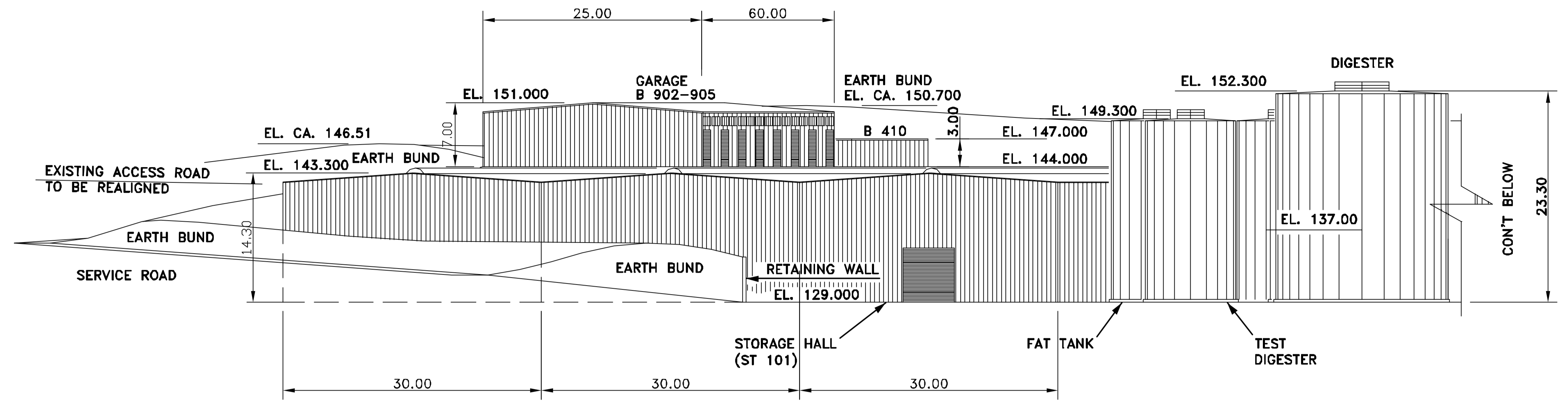
WORK PACKAGE No.	SYSTEM	CLASS	STATUS
	DIST. CODE		B

LAST REV. DATE:
 FILESPEC:

AS (1/99) & (2/00) NOT MANUALLY ALTER OR SCALE PRINT

GENERAL NOTES

1. FOR GENERAL NOTES SEE DRAWING 109035-A1450-1001
2. ORDINANCE SURVEY DIGITAL MAP No. 5754/5755
3. BUILDING DIMENSION SHOWN ARE TRUE DIMENSIONS



For construction purposes only.
 Consent of copyright owner required for any other use.

NOTE:
 1. FINAL PROPOSED ELEVATIONS ARE TO BE ESTABLISHED DURING DETAILED ENGINEERING BASED ON:
 1. PLANNING REQUIREMENTS (BUILDING HEIGHTS)
 2. DRAINAGE CONDITIONS
 3. CUT & FILL REQUIREMENTS

SHAW STONE & WEBSTER
 Wilton Gate House
 500-600 Wilton Gate West
 Milton Keynes MK9 1BA
 England, UK

ISSUE	DATE	PREP'D	DESCRIPTION OF ISSUE	CHK'D	TRG.	APP'D
B		APB	UPDATED FOR PLANNING APPROVAL			
A	30/05/08	RMS	FOR PLANNING APPROVAL	PJP	PJP	GF

GREENSTAR

VALE PROJECT
 ARCHITECTURAL VIEWS
 SECTION A

SCALE: 1:200

JOB No. 109035

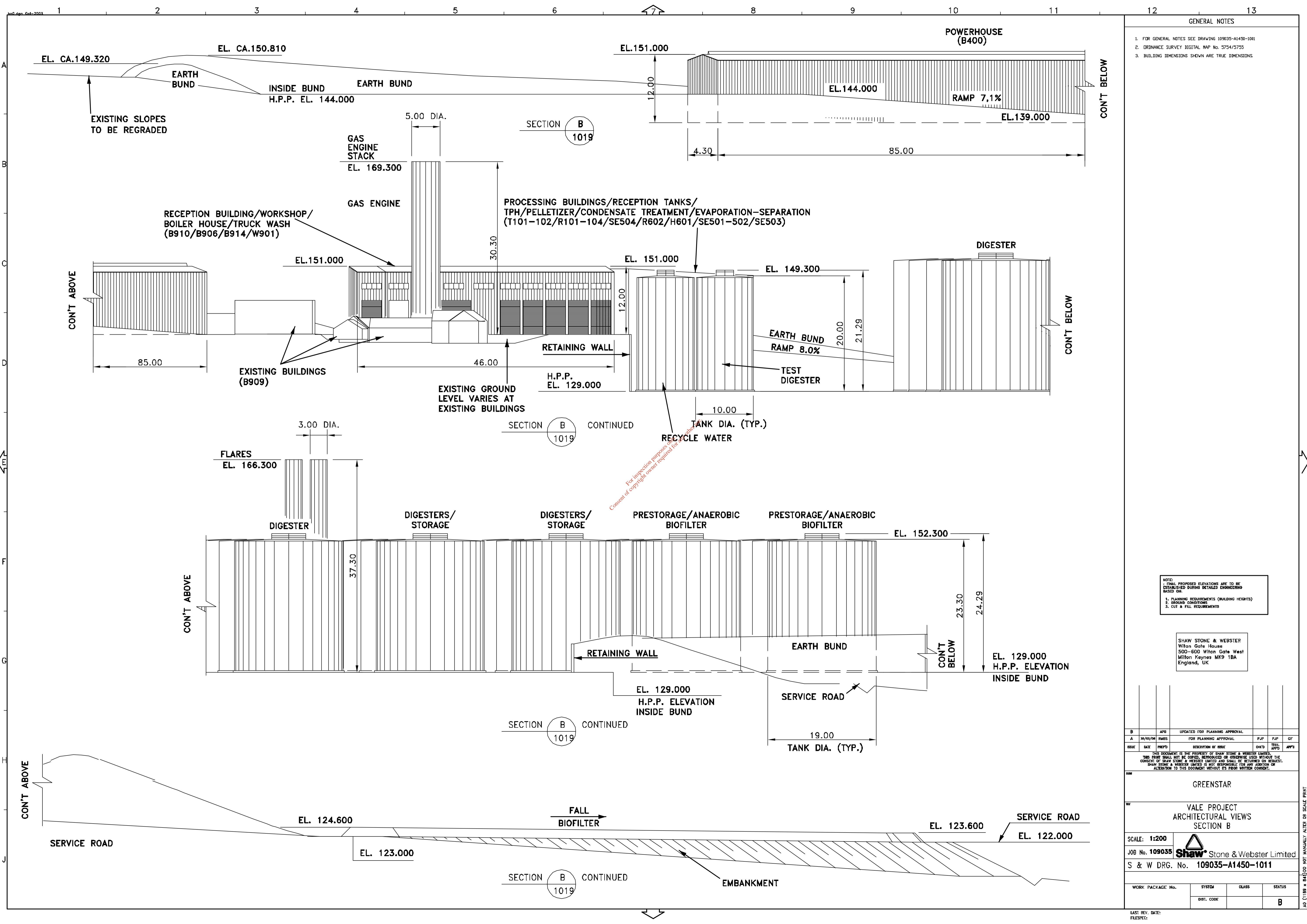
Shaw Stone & Webster Limited

S & W DRG. No. 109035-A1450-1010

WORK PACKAGE No.	SYSTEM	CLASS	STATUS
			B

LAST REV. DATE:
 FILESPEC:

AS (189 & 84) DO NOT MANUALLY ALTER OR SCALE PRINT



GENERAL NOTES

- FOR GENERAL NOTES SEE DRAWING 109035-A1450-1001
- ORDNANCE SURVEY DIGITAL MAP No. 5754/5755
- BUILDING DIMENSIONS SHEWN ARE TRUE DIMENSIONS

NOTE:
 1. FINAL PROPOSED ELEVATIONS ARE TO BE ESTABLISHED DURING DETAILED ENGINEERING BASED ON:
 1. PLANNING REQUIREMENTS (BUILDING HEIGHTS)
 2. DRAINAGE CONDITIONS
 3. CUT & FILL REQUIREMENTS

SHAW STONE & WEBSTER
 Wilton Gate House
 500-600 Wilton Gate West
 Milton Keynes MK9 1BA
 England, UK

ISSUE	DATE	PREP'D	DESCRIPTION OF ISSUE	CHK'D	TRG	APP'D
B	APB		UPDATED FOR PLANNING APPROVAL			
A	SA/EL/WH	RMS	FOR PLANNING APPROVAL	PJP	PJP	GF

THIS DOCUMENT IS THE PROPERTY OF SHAW STONE & WEBSTER LIMITED. THIS PRINT SHALL NOT BE COPIED, REPRODUCED OR OTHERWISE USED WITHOUT THE CONSENT OF SHAW STONE & WEBSTER LIMITED AND SHALL BE RETURNED ON REQUEST. SHAW STONE & WEBSTER LIMITED IS NOT RESPONSIBLE FOR ANY ALTERATION OR ALTERATIONS TO THIS DOCUMENT WITHOUT ITS PRIOR WRITTEN CONSENT.

GREENSTAR

VALE PROJECT
 ARCHITECTURAL VIEWS
 SECTION B

SCALE: 1:200

JOB No. 109035

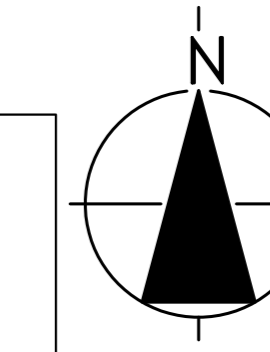
S & W DRG. No. 109035-A1450-1011

Shaw Stone & Webster Limited

WORK PACKAGE No.	SYSTEM	CLASS	STATUS
			B

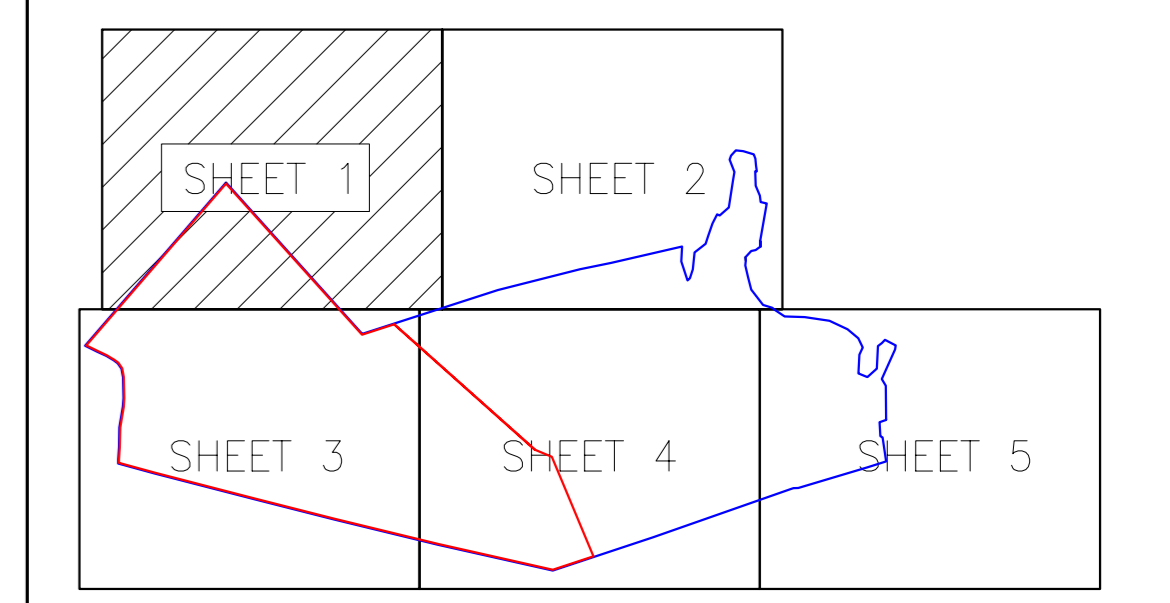
LAST REV. DATE:
 FILESPEC:

AS (109035-A1450) NOT MANUALLY ALTER OR SCALE PRINT



GENERAL NOTES

- 1. ORDNANCE SURVEY DIGITAL MAP 5754/5755
- 2. FOR GENERAL NOTES SEE DRG. 109035-A1450-1001



KEY PLAN

SHAW STONE & WEBSTER
 Wilton Gate House
 500-600 Wilton Gate West
 Milton Keynes MK9 1BA
 England, UK

A	DATE	PREP'D	FOR PLANNING APPROVAL	CHK'D	TECH APP'D	APP'D

THIS DOCUMENT IS THE PROPERTY OF SHAW STONE & WEBSTER LIMITED.
 THIS PRINT SHALL NOT BE COPIED, REPRODUCED OR OTHERWISE USED WITHOUT THE
 CONSENT OF SHAW STONE & WEBSTER LIMITED AND SHALL BE RETURNED ON REQUEST.
 SHAW STONE & WEBSTER LIMITED IS NOT RESPONSIBLE FOR ANY ADDITION OR
 ALTERATION TO THIS DOCUMENT WITHOUT ITS PRIOR WRITTEN CONSENT.

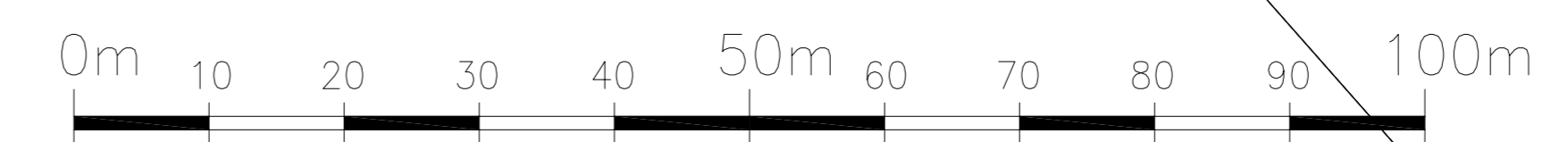
GREENSTAR

VALE PROJECT
EXISTING SITE LAYOUT PLAN
SHEET 1

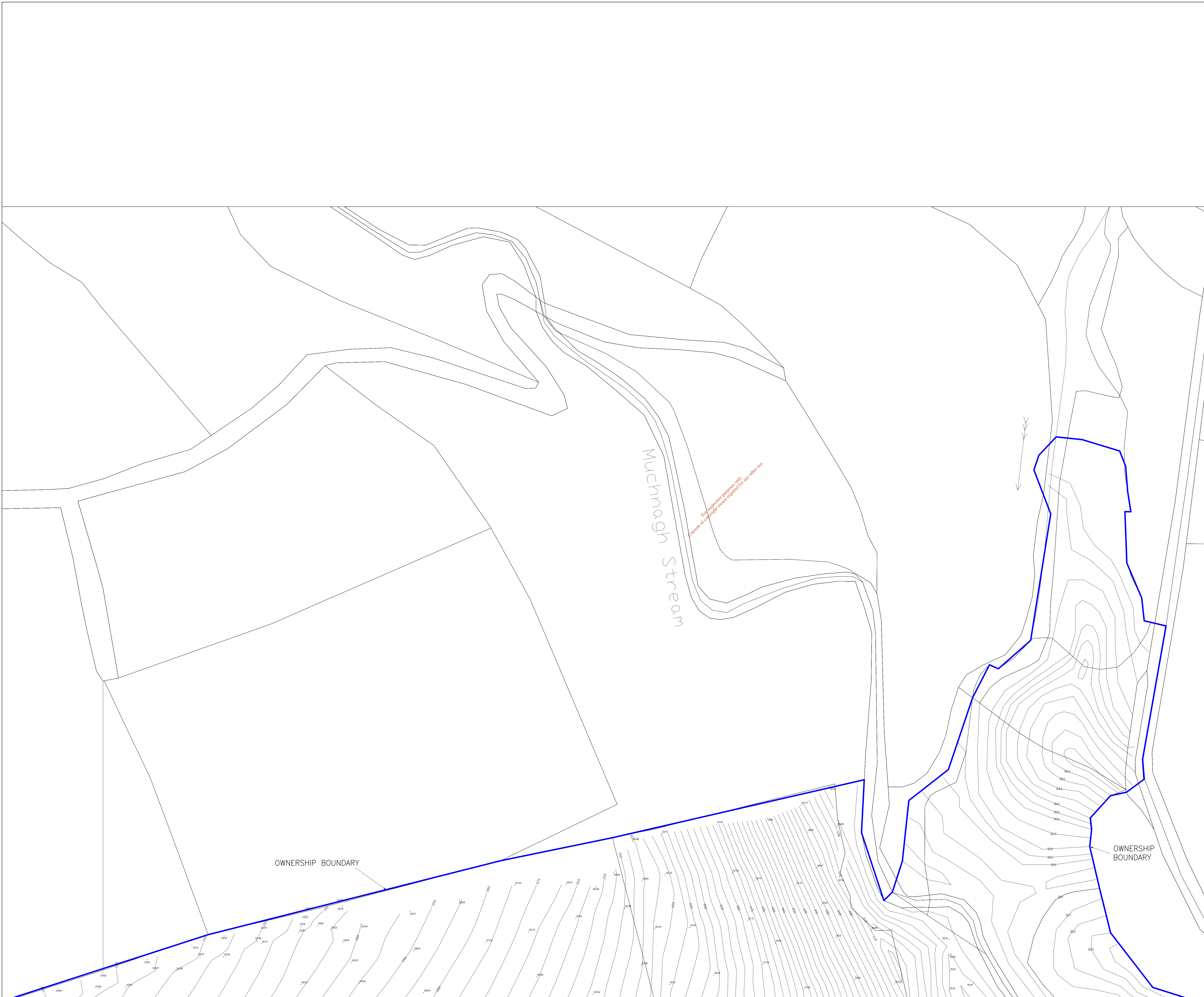
SCALE: 1:500
 JOB No. 109035
 S & W DRG. No. 109035-A1450-1012

WORK PACKAGE No.	SYSTEM	CLASS	STATUS

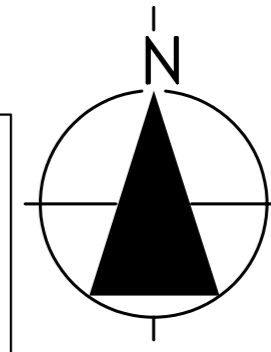
LAST REV. DATE:
 FILESPEC:



A0 (1189 x 841) DO NOT MANUALLY ALTER OR SCALE PRINT

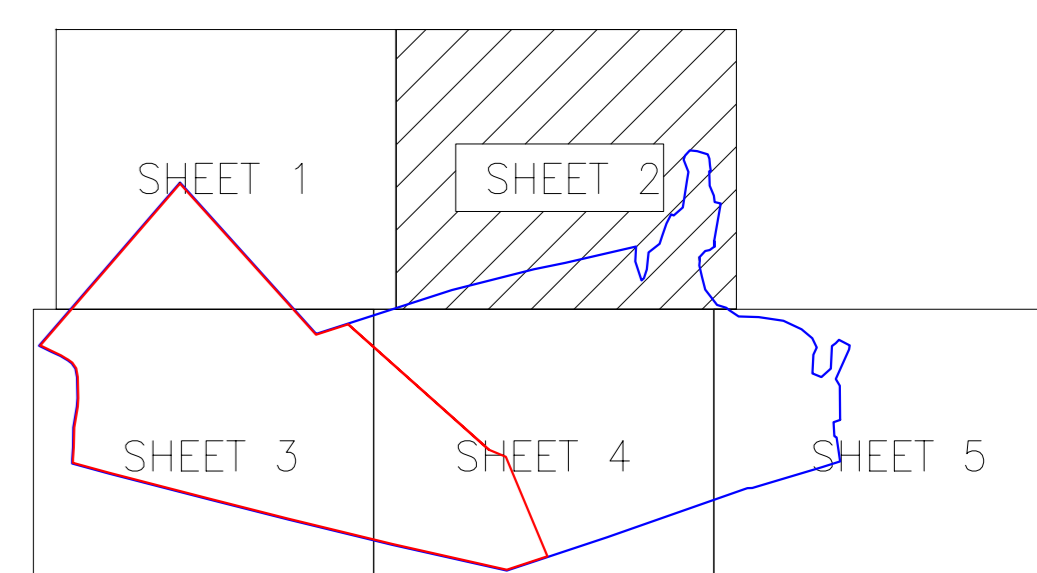


For proposed works only
 shown in orange over ground if for any other use.



GENERAL NOTES

1. ORDNANCE SURVEY DIGITAL MAP No. 5754/5755.
2. FOR GENERAL NOTES SEE DRG. 109035-A1450-1001.



KEY PLAN

SHAW STONE & WEBSTER
 Witon Gate House
 500-600 Witon Gate West
 Milton Keynes MK9 1BA
 England, UK

A	RMBS	FOR PLANNING APPROVAL	CHK'D	TECH APP'D	APP'D

THIS DOCUMENT IS THE PROPERTY OF SHAW STONE & WEBSTER LIMITED.
 THIS PRINT SHALL NOT BE COPIED, REPRODUCED OR OTHERWISE USED WITHOUT THE
 CONSENT OF SHAW STONE & WEBSTER LIMITED AND SHALL BE RETURNED ON REQUEST.
 SHAW STONE & WEBSTER LIMITED IS NOT RESPONSIBLE FOR ANY ADDITION OR
 ALTERATION TO THIS DOCUMENT WITHOUT ITS PRIOR WRITTEN CONSENT.

GREENSTAR

VALE PROJECT
 EXISTING SITE LAYOUT PLAN
 SHEET 2

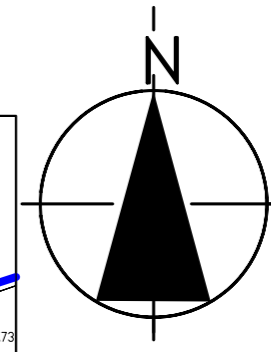
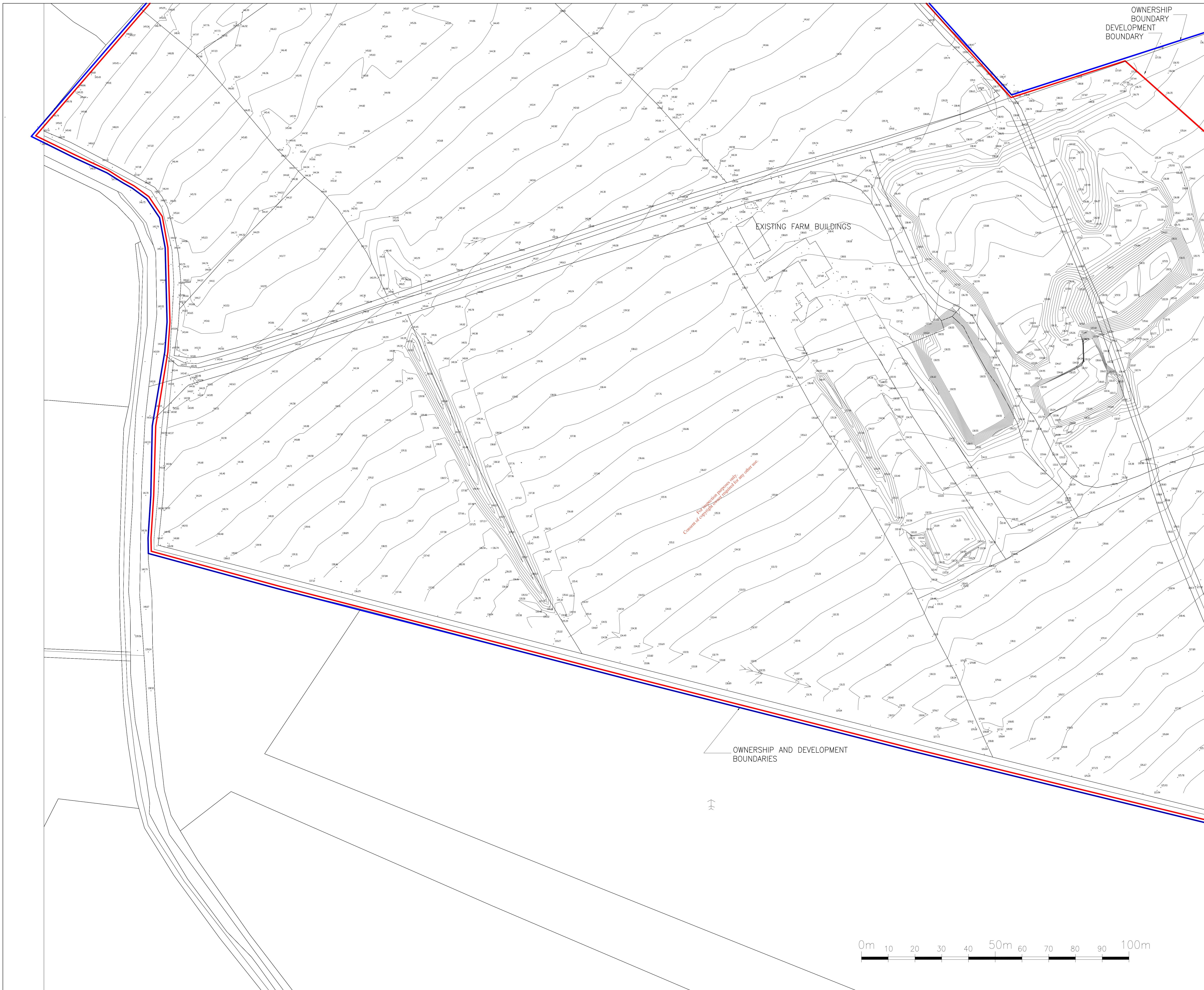
SCALE: 1:500
 JOB No. 109035
 S & W DRG. No. 109035-A1450-1013



WORK PACKAGE No.	SYSTEM	CLASS	STATUS

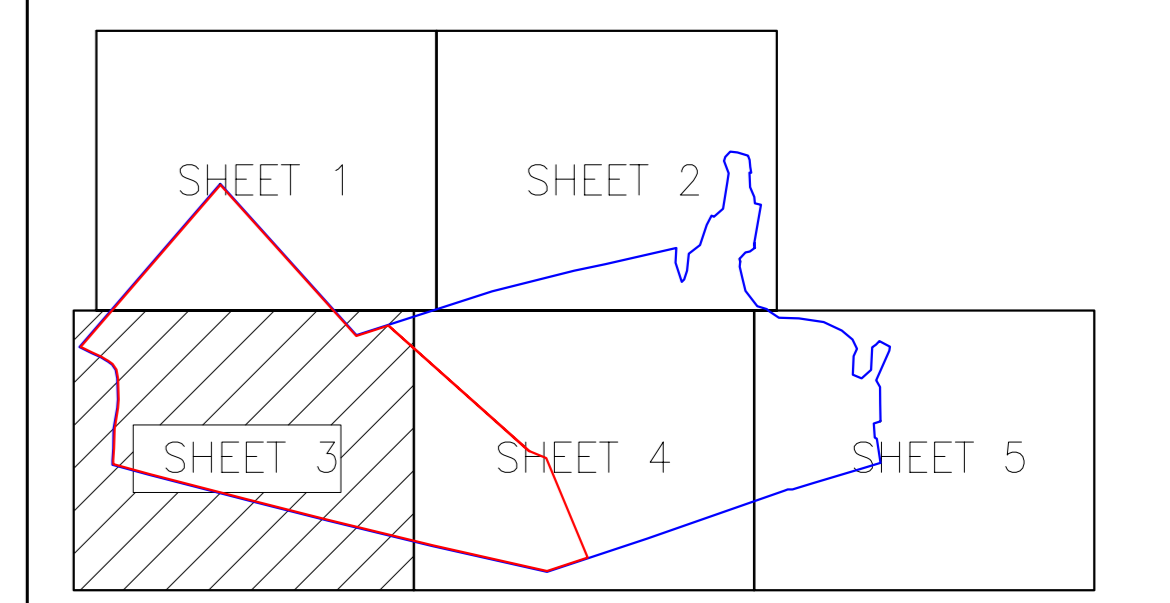
LAST REV. DATE:
 FILESPEC:

A0 (1189 x 841) DO NOT MANUALLY ALTER OR SCALE PRINT



GENERAL NOTES

- 1. ORDNANCE SURVEY DIGITAL MAP No. 5754/5755
- 2. FOR GENERAL NOTES SEE DRAWING 109035-A1450-1001



KEY PLAN

SHAW STONE & WEBSTER
Witan Gate House
500-600 Witan Gate West
Milton Keynes MK9 1BA
England, UK

ISSUE	DATE	PREP'D	DESCRIPTION OF ISSUE	CHK'D	TECH APP'D	APP'D

THIS DOCUMENT IS THE PROPERTY OF SHAW STONE & WEBSTER LIMITED.
THIS PRINT SHALL NOT BE COPIED, REPRODUCED OR OTHERWISE USED WITHOUT THE
CONSENT OF SHAW STONE & WEBSTER LIMITED AND SHALL BE RETURNED ON REQUEST.
SHAW STONE & WEBSTER LIMITED IS NOT RESPONSIBLE FOR ANY ADDITION OR
ALTERATION TO THIS DOCUMENT WITHOUT ITS PRIOR WRITTEN CONSENT.

GREENSTAR

VALE PROJECT
EXISTING SITE LAYOUT PLAN
SHEET 3

SCALE: 1:500

JOB No. 109035 **Shaw** Stone & Webster Limited

S & W DRG. No. 109035-A1450-1014

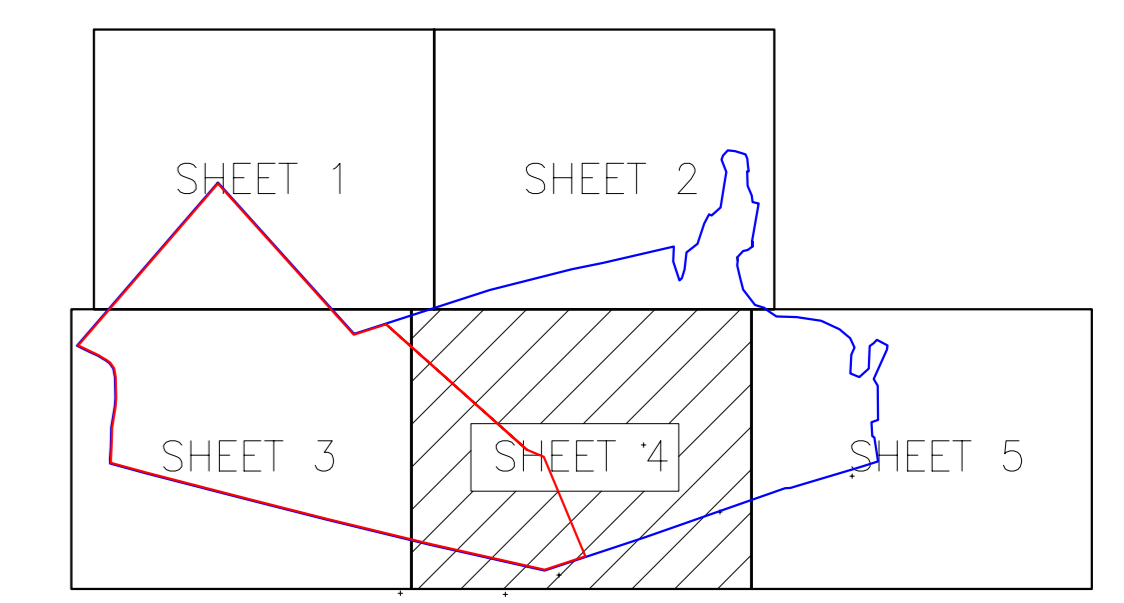
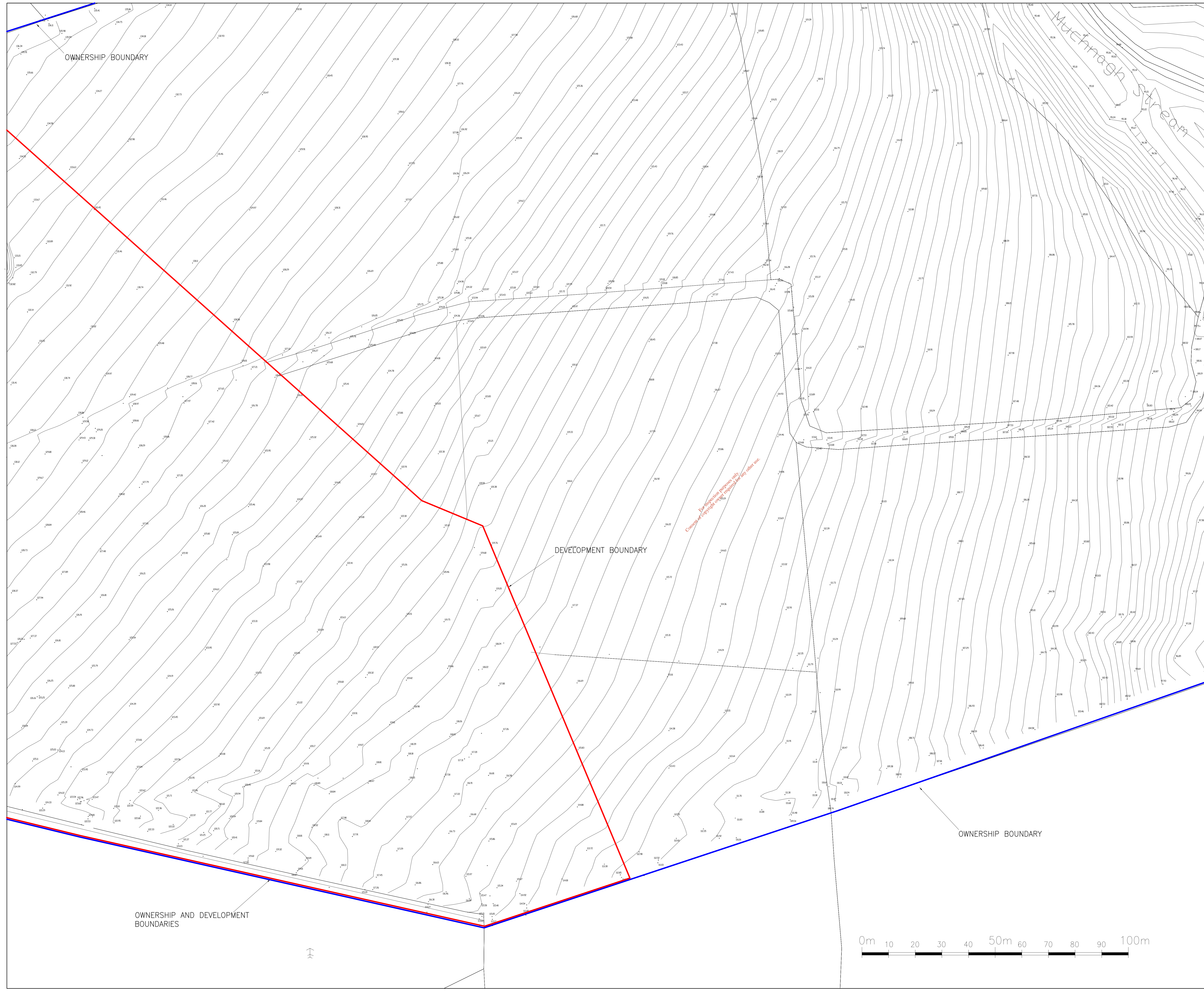
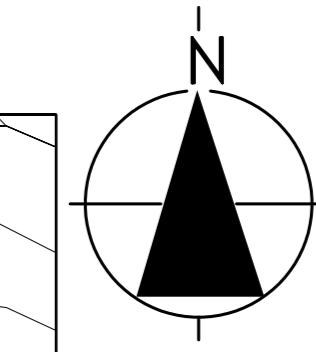
WORK PACKAGE No.	SYSTEM	CLASS	STATUS
		DIST. CODE	

LAST REV. DATE:
FILESPEC:

A0 (1189 x 841) DO NOT MANUALLY ALTER OR SCALE PRINT

GENERAL NOTES

1. ORDINANCE SURVEY DIGITAL MAP No. 5754/5755.
2. FDR GENERAL NOTES SEE DRG. 109035-A1450-1001



KEY PLAN

SHAW STONE & WEBSTER
 Witon Gate House
 500-600 Witon Gate West
 Milton Keynes MK9 1BA
 England, UK

ISSUE	DATE	PREP'D	DESCRIPTION OF ISSUE	CHK'D	TECH. APP'D	APP'D

THIS DOCUMENT IS THE PROPERTY OF SHAW STONE & WEBSTER LIMITED. THIS PRINT SHALL NOT BE COPIED, REPRODUCED OR OTHERWISE USED WITHOUT THE CONSENT OF SHAW STONE & WEBSTER LIMITED AND SHALL BE RETURNED ON REQUEST. SHAW STONE & WEBSTER LIMITED IS NOT RESPONSIBLE FOR ANY ADDITION OR ALTERATION TO THIS DOCUMENT WITHOUT ITS PRIOR WRITTEN CONSENT.

GREENSTAR

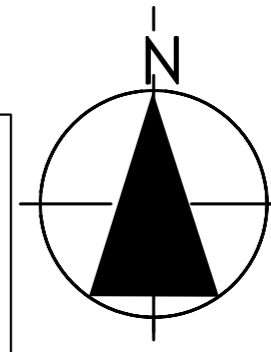
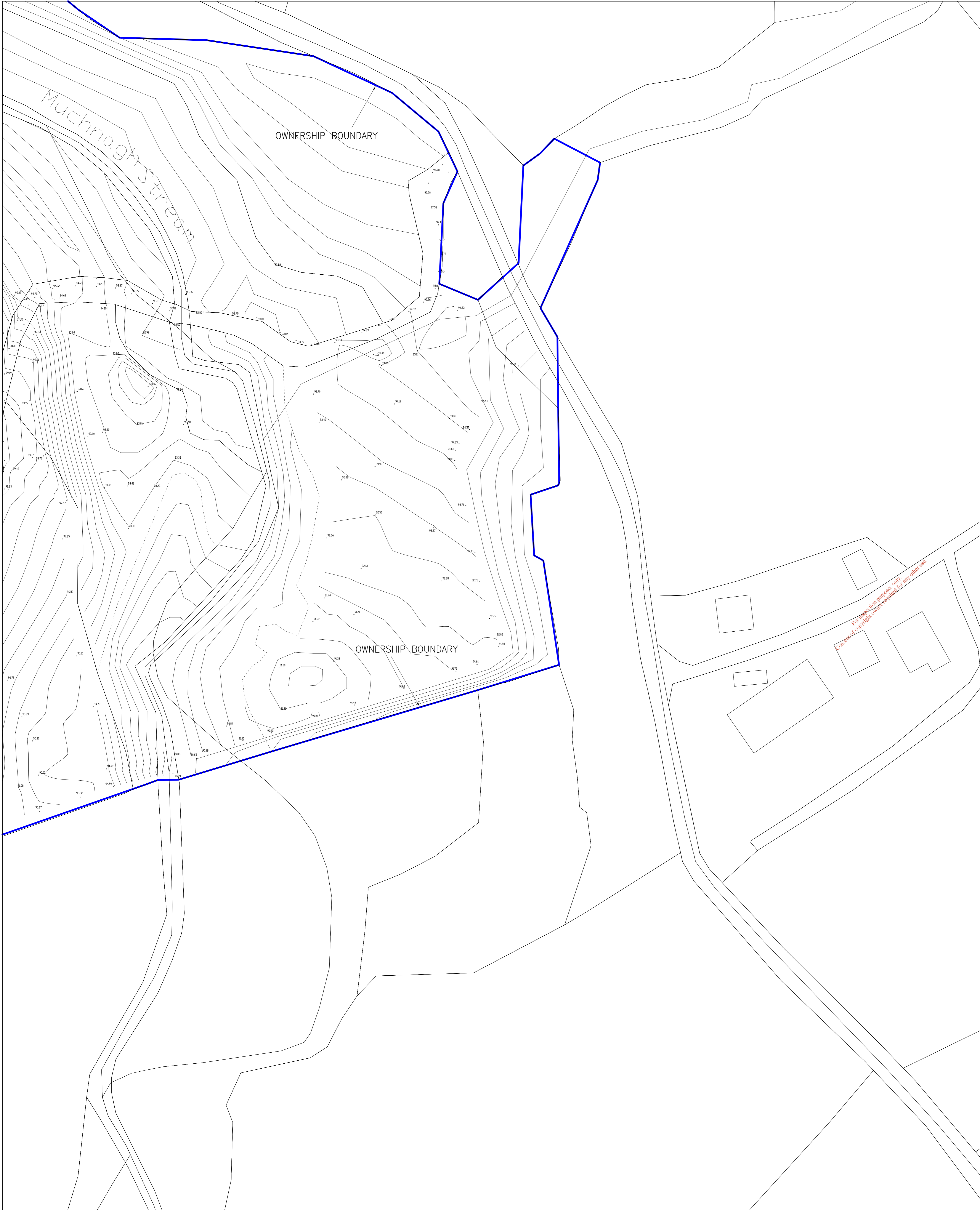
**VALE PROJECT
 EXISTING SITE LAYOUT PLAN
 SHEET 4**

SCALE: 1:500
 JOB No. 109035
Shaw Stone & Webster Limited
 S & W DRG. No. 109035-A1450-1015

WORK PACKAGE No.	SYSTEM	CLASS	STATUS
	DIST. CODE		

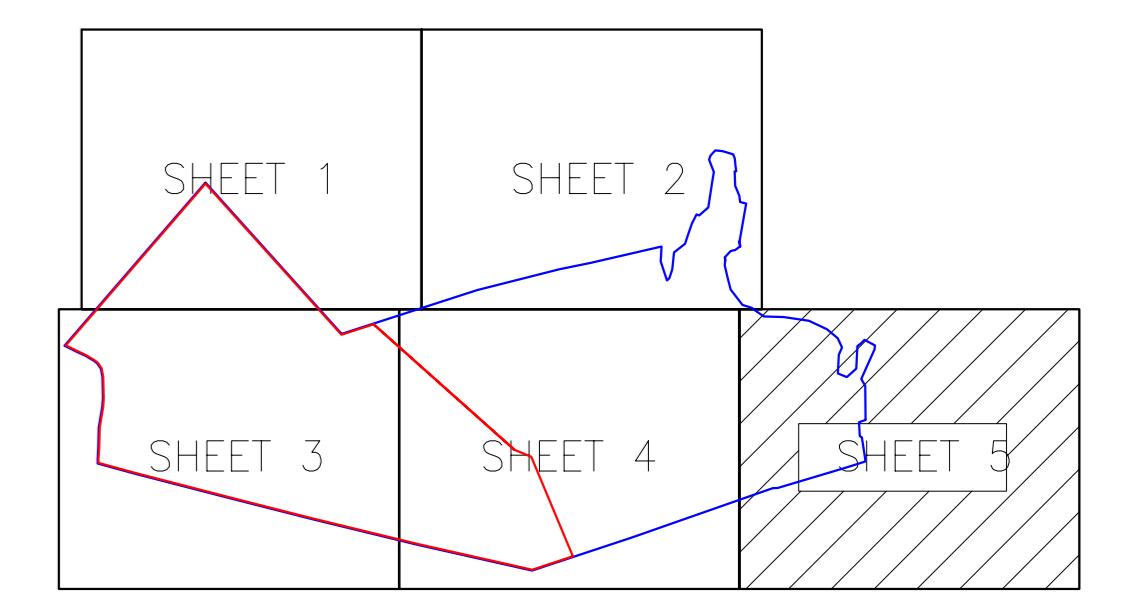
LAST REV. DATE:
 FILESPEC:

A0 (1189 x 841) DO NOT MANUALLY ALTER OR SCALE PRINT



GENERAL NOTES

- 1. ORDNANCE SURVEY DIGITAL MAP No. 5754/5755
- 2. FOR GENERAL NOTES SEE DRG. 109035-A1450-1001



KEY PLAN

SHAW STONE & WEBSTER
 Witton Gate House
 500-600 Witton Gate West
 Milton Keynes MK9 1BA
 England, UK

ISSUE	DATE	PREP'D	DESCRIPTION OF ISSUE	CHK'D	TECH APP'D	APP'D
A			FOR PLANNING APPROVAL			

THIS DOCUMENT IS THE PROPERTY OF SHAW STONE & WEBSTER LIMITED.
 THIS PRINT SHALL NOT BE COPIED, REPRODUCED OR OTHERWISE USED WITHOUT THE
 CONSENT OF SHAW STONE & WEBSTER LIMITED AND SHALL BE RETURNED ON REQUEST.
 SHAW STONE & WEBSTER LIMITED IS NOT RESPONSIBLE FOR ANY ADDITION OR
 ALTERATION TO THIS DOCUMENT WITHOUT ITS PRIOR WRITTEN CONSENT.

GREENSTAR

VALE PROJECT
 EXISTING SITE LAYOUT PLAN
 SHEET 5

SCALE: 1:500
 JOB No. 109035
 S & W DRG. No. 109035-A1450-1016

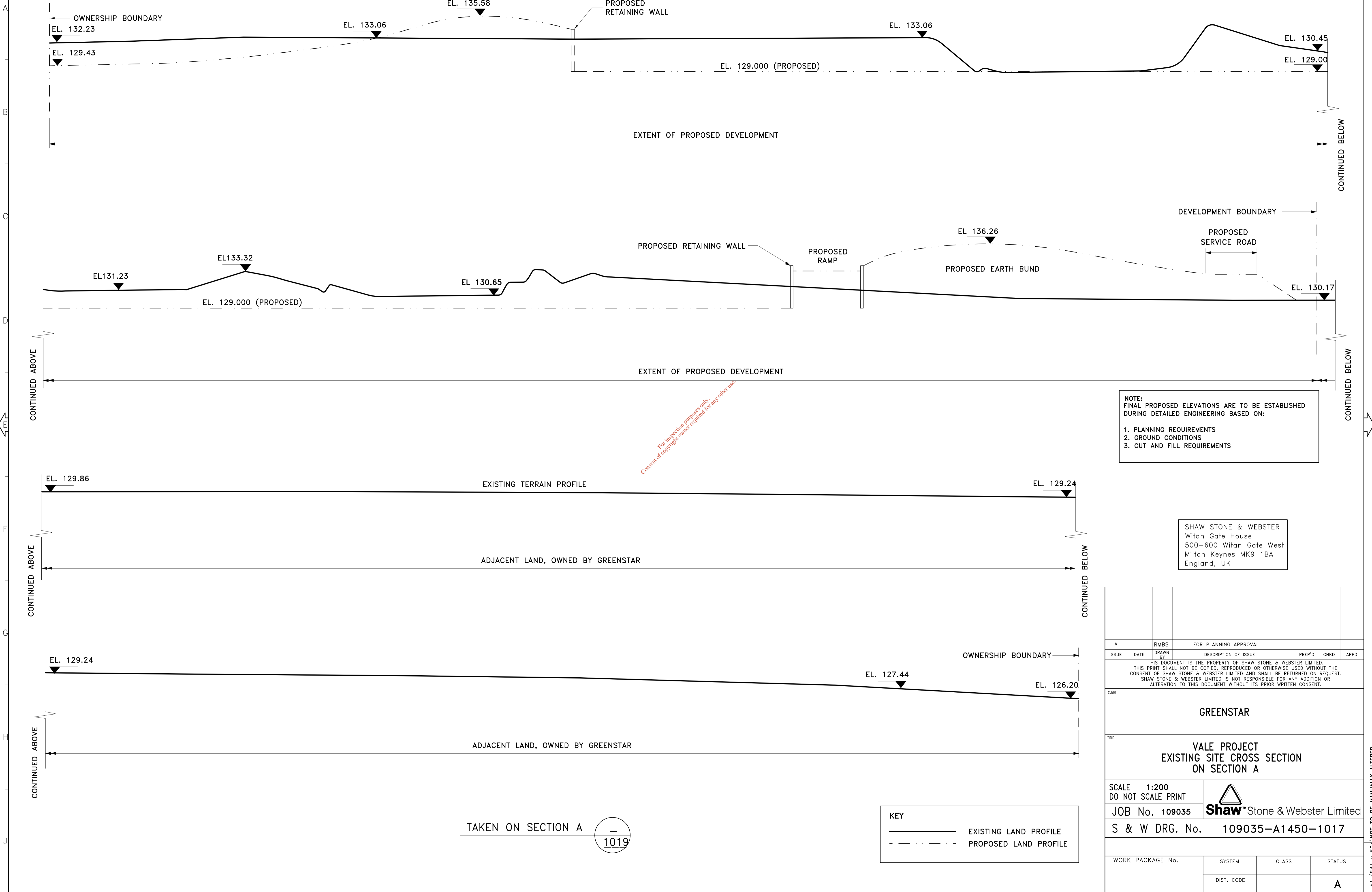
WORK PACKAGE No.	SYSTEM	CLASS	STATUS
	DIST. CODE		

LAST REV. DATE:
 FILESPEC:



AD (1189 x 841) DO NOT MANUALLY ALTER OR SCALE PRINT

NOTES:
1. ORDNANCE SURVEY DIGITAL MAP No. 5754/5755



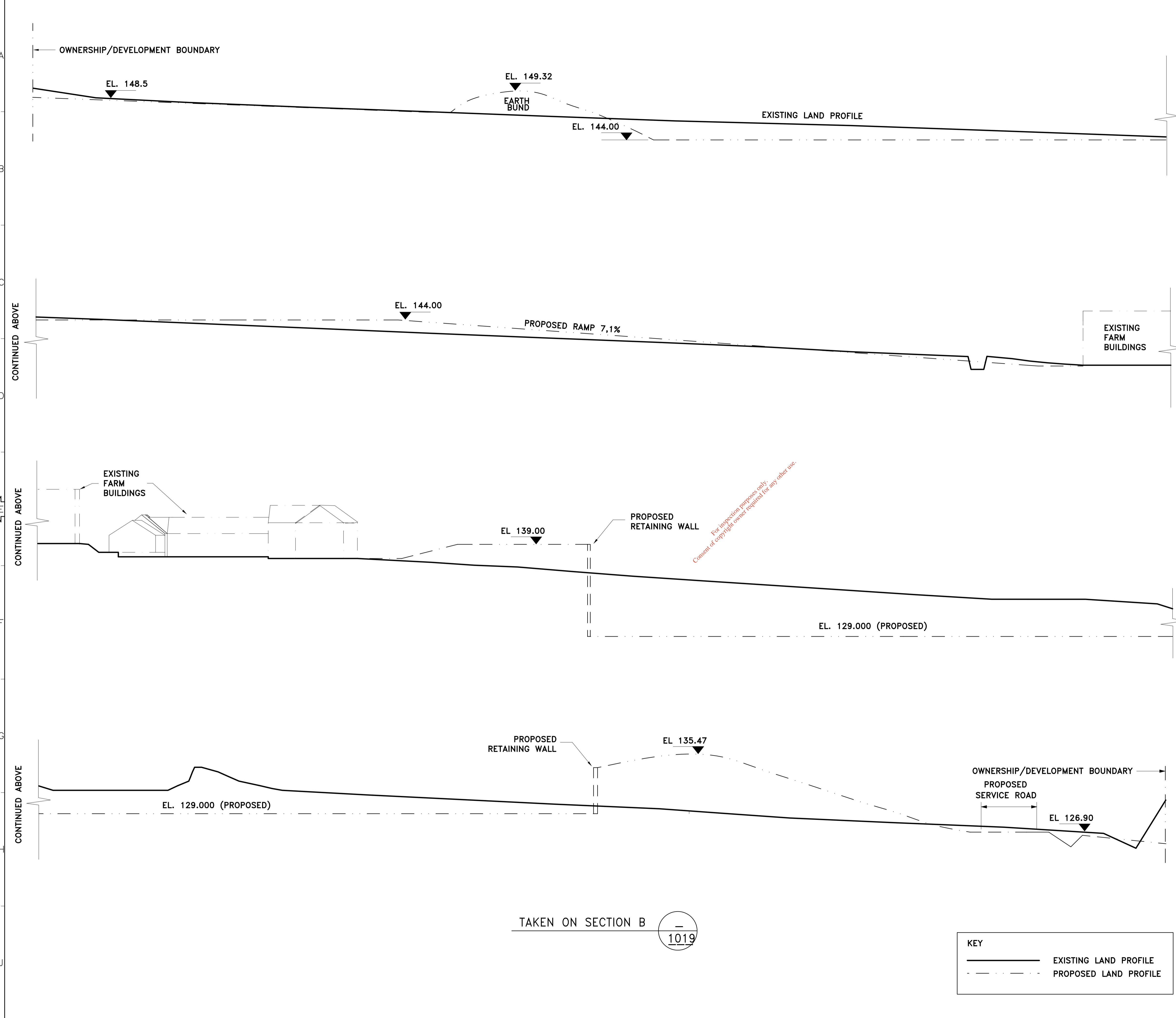
For information purposes only.
Consent of copyright owner required for any other use.

NOTE:
FINAL PROPOSED ELEVATIONS ARE TO BE ESTABLISHED DURING DETAILED ENGINEERING BASED ON:
1. PLANNING REQUIREMENTS
2. GROUND CONDITIONS
3. CUT AND FILL REQUIREMENTS

SHAW STONE & WEBSTER
Witan Gate House
500-600 Witan Gate West
Milton Keynes MK9 1BA
England, UK

A		RMBS	FOR PLANNING APPROVAL			
ISSUE	DATE	DRAWN BY	DESCRIPTION OF ISSUE	PREP'D	CHKD	APPD
<small>THIS DOCUMENT IS THE PROPERTY OF SHAW STONE & WEBSTER LIMITED. THIS PRINT SHALL NOT BE COPIED, REPRODUCED OR OTHERWISE USED WITHOUT THE CONSENT OF SHAW STONE & WEBSTER LIMITED AND SHALL BE RETURNED ON REQUEST. SHAW STONE & WEBSTER LIMITED IS NOT RESPONSIBLE FOR ANY ADDITION OR ALTERATION TO THIS DOCUMENT WITHOUT ITS PRIOR WRITTEN CONSENT.</small>						
CLIENT GREENSTAR						
TITLE VALE PROJECT EXISTING SITE CROSS SECTION ON SECTION A						
SCALE 1:200 DO NOT SCALE PRINT						
JOB No. 109035		S & W DRG. No. 109035-A1450-1017				
WORK PACKAGE No.		SYSTEM	CLASS	STATUS		
		DIST. CODE		A		
LAST REV. DATE: FILESPEC:						

A1 (841 x 594) NOT TO BE MANUALLY ALTERED



NOTES:
1. ORDNANCE SURVEY DIGITAL MAP No. 5754/5755

NOTE:
FINAL PROPOSED ELEVATIONS ARE TO BE ESTABLISHED DURING DETAILED ENGINEERING BASED ON:
1. PLANNING REQUIREMENTS
2. GROUND CONDITIONS
3. CUT AND FILL REQUIREMENTS

SHAW STONE & WEBSTER
Witan Gate House
500-600 Witan Gate West
Milton Keynes MK9 1BA
England, UK

ISSUE	DATE	DRAWN BY	DESCRIPTION OF ISSUE	PREP'D	CHKD	APPD
A		RMBS	FOR PLANNING APPROVAL			

CLIENT: GREENSTAR

TITLE: VALE PROJECT
EXISTING SITE LONG SECTION
ON SECTION B

SCALE: 1:200
DO NOT SCALE PRINT
JOB No. 109035
S & W DRG. No. 109035-A1450-1018

WORK PACKAGE No.	SYSTEM	CLASS	STATUS
			A

LAST REV. DATE:
FILESPEC:

TAKEN ON SECTION B
1019

KEY

	EXISTING LAND PROFILE
	PROPOSED LAND PROFILE

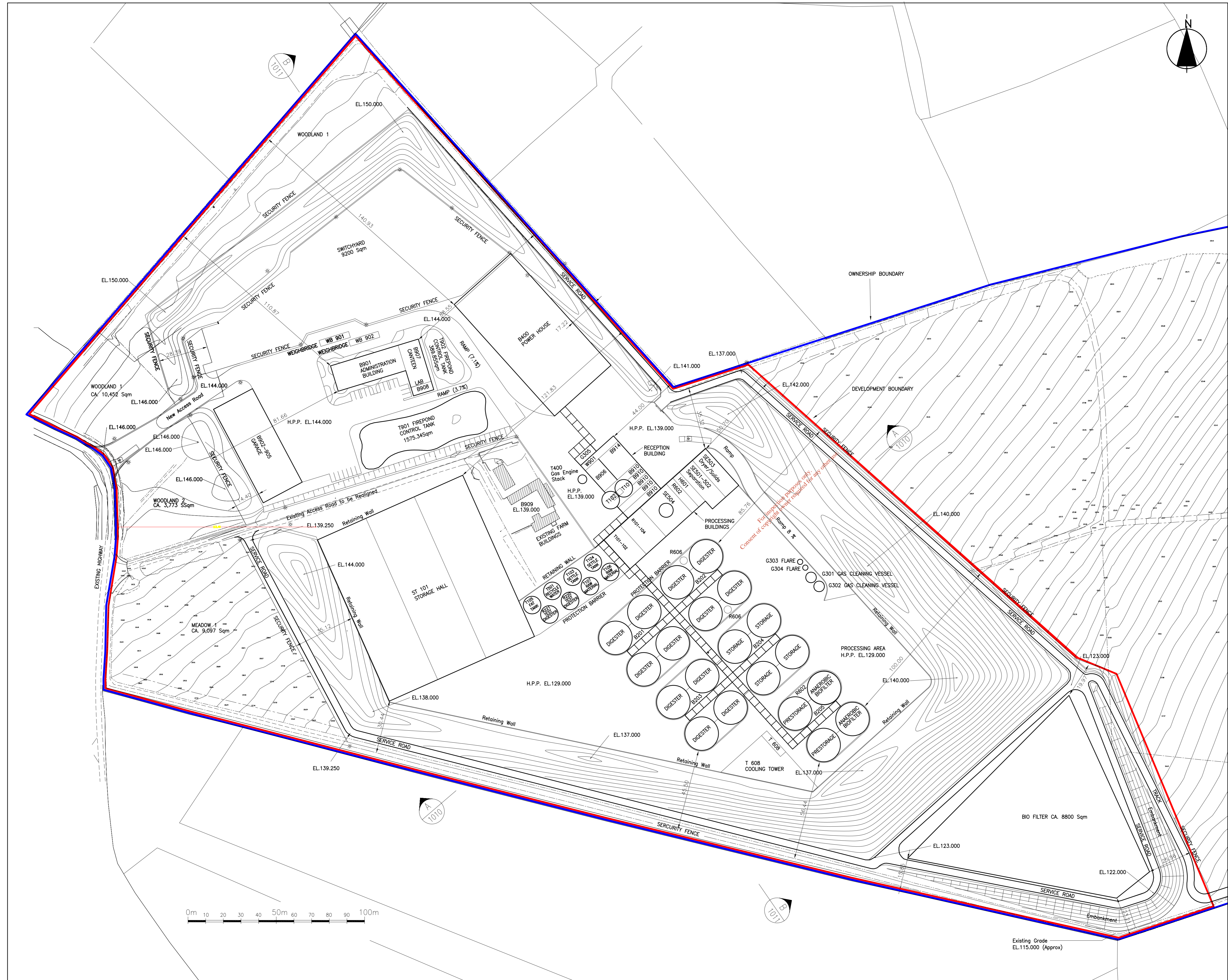
A1 (841 x 594) NOT TO BE MANUALLY ALTERED

GENERAL NOTES

1. FOR GENERAL NOTES SEE DRAWING NO. 109035-A1450-1000.
2. BOUNDARY SURVEY DIGITAL MAP NO. 5754/2750.
3. DISTANCES IN (IN METRES) FROM THE MAIN BUILDINGS AND MAJOR EQUIPMENT TO THE FACILITY BOUNDARY ARE SHOWN ON THIS DRAWING.
4. THIS DRAWING IS FOR INFORMATION PURPOSES ONLY.

BUILDINGS AND EQUIPMENT

NUMBER	DESCRIPTION
B201-B205	PUMPS & HEAT EXCHANGERS
B400	POWER HOUSE
B901	ADMINISTRATION BUILDING
B902-B905	GARAGE
B906	WORKSHOP
B907	CANTEEN
B908	LABORATORY
B909	EXISTING BUILDINGS
B910	RECEPTION BUILDINGS
B914	ROLLER HOUSE
G301-G302	GAS CLEANING VESSELS
G303-G304	FLARES
G305	BIOGAS FUEL TREATMENT/METERING
H601	EVAPORATION - SEPARATION
R101-R104	TPH REACTOR
R602	CONDENSATE TREATMENT
SE301-SE02	SEPARATION
SE303	BAND DRYER
SE304	DRYER PELLETIZER
ST101	STORAGE HALL
T101-T102	RECEPTION TANKS
V901	TRUCK WASH
V990-V992	VEGETABLES



SHAW STONE & WEBSTER
 Witon Gate House
 500-600 Witon Gate West
 Milton Keynes MK9 1BA
 England, UK

ISSUE	DATE	PREP'D	DESCRIPTION OF ISSUE	CHK'D	TECH. APP'D	APPRO
C		APB	UPDATED FOR PLANNING APPROVAL			
B	25/04/04	APB	UPDATED FOR PLANNING APPROVAL	PJP	PJP	GF
A	30/03/04	RMB	FOR PLANNING APPROVAL	PJP	PJP	GF

THIS DOCUMENT IS THE PROPERTY OF SHAW STONE & WEBSTER LIMITED.
 THIS PRINT SHALL NOT BE COPIED, REPRODUCED OR OTHERWISE USED WITHOUT THE
 CONSENT OF SHAW STONE & WEBSTER LIMITED AND SHALL BE RETURNED ON REQUEST.
 SHAW STONE & WEBSTER LIMITED IS NOT RESPONSIBLE FOR ANY ADDITION OR
 ALTERATION TO THIS DOCUMENT WITHOUT ITS PRIOR WRITTEN CONSENT.

GREENSTAR

**VALE PROJECT
 ARCHITECTURAL VIEWS
 NEW FACILITY PLOT PLAN**

SCALE: 1:1000

JOB No. 109035 **Shaw Stone & Webster Limited**

S & W DRG. No. 109035-A1450-1019

WORK PACKAGE No.	SYSTEM	CLASS	STATUS
			C

LAST REV. DATE:
 FILESPEC:

DO NOT MANUALLY ALTER OR SCALE PRINT

GENERAL NOTES

- FOR GENERAL NOTES SEE DRAWING 109035-A1450-1001
- ORDNANCE SURVEY DIGITAL MAP No. 5754/5755



SHAW STONE & WEBSTER
 Witon Gate House
 500-600 Witon Gate West
 Milton Keynes MK9 1BA
 England, UK

ISSUE	DATE	PREP'D	DESCRIPTION OF ISSUE	CHK'D	TECH. APP'D	APP'D
C		APB	UPDATED FOR PLANNING APPROVAL			
B	25/04/06	APB	UPDATED FOR PLANNING APPROVAL	PJP	PJP	GF
A	30/03/06	RMBS	FOR PLANNING APPROVAL	PJP	PJP	GF

THIS DOCUMENT IS THE PROPERTY OF SHAW STONE & WEBSTER LIMITED. THIS PRINT SHALL NOT BE COPIED, REPRODUCED OR OTHERWISE USED WITHOUT THE CONSENT OF SHAW STONE & WEBSTER LIMITED AND SHALL BE RETURNED ON REQUEST. SHAW STONE & WEBSTER LIMITED IS NOT RESPONSIBLE FOR ANY ADDITION OR ALTERATION TO THIS DOCUMENT WITHOUT ITS PRIOR WRITTEN CONSENT.

GREENSTAR

VALE PROJECT
 DRAINAGE LAYOUT
 WASHDOWN, FOUL AND BIOFILTER

SCALE: 1:1000
 JOB No. 109035
 S & W DRG. No. 109035-A1450-1020

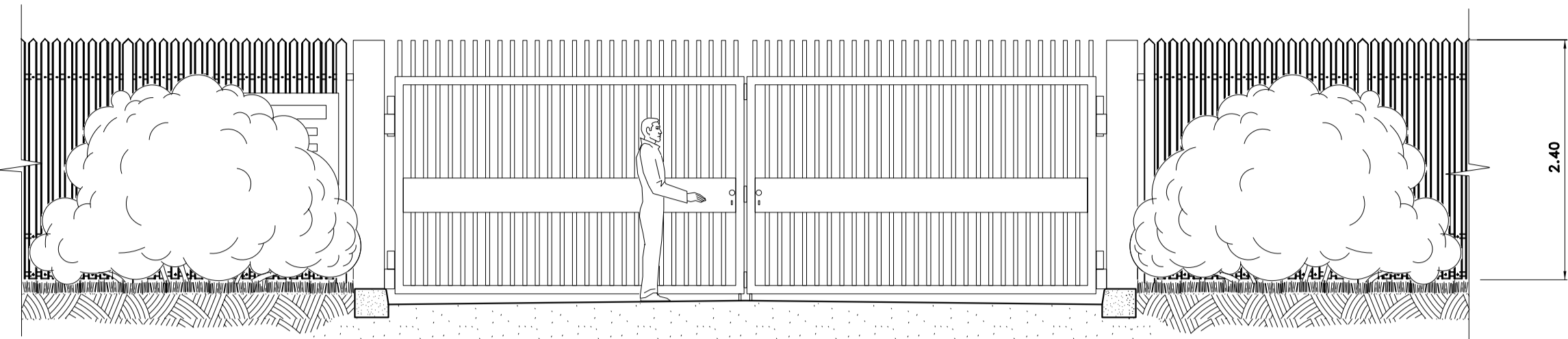
WORK PACKAGE No.	SYSTEM	CLASS	STATUS
	DIST. CODE		C

LAST REV. DATE:
 FILESPEC:

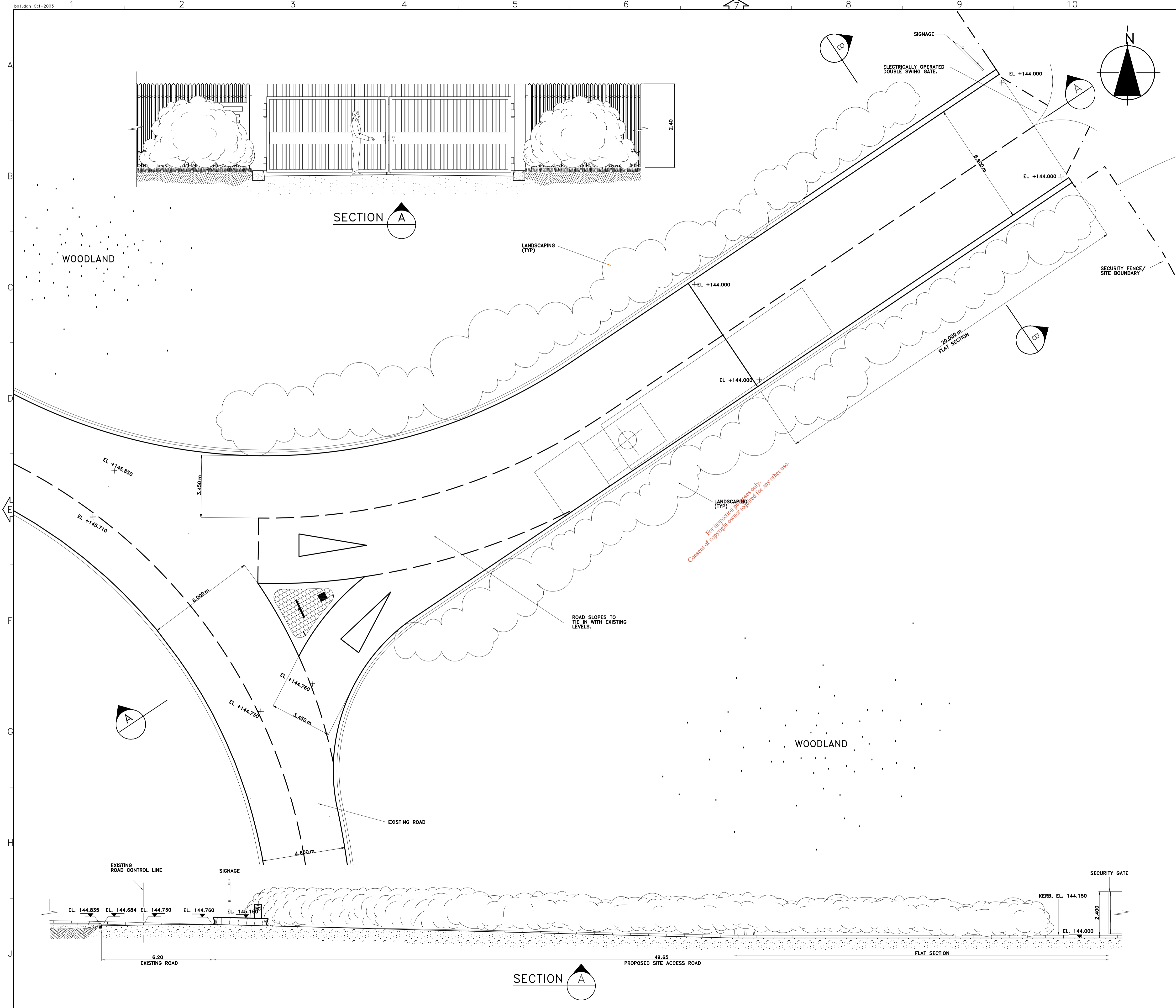
AD (1189 x 841) DO NOT MANUALLY ALTER OR SCALE PRINT

GENERAL NOTES

1. FOR GENERAL NOTES REFER TO DRG. No. 109035-A1450-1001
2. THIS DRAWING TO BE READ IN CONJUNCTION WITH DRAWING No. 1090350-1450-1021-2
3. DIMENSIONS SHOWN ARE IN METRES.



SECTION A



SECTION A

SHAW STONE & WEBSTER
Witan Gate House
500-600 Witan Gate West
Milton Keynes MK9 1BA
England, UK

ISSUE	DATE	PREP'D	DESCRIPTION OF ISSUE	CHK'D	TECH. APP'D	APP'D

THIS DOCUMENT IS THE PROPERTY OF SHAW STONE & WEBSTER LIMITED. THIS PRINT SHALL NOT BE COPIED, REPRODUCED OR OTHERWISE USED WITHOUT THE CONSENT OF SHAW STONE & WEBSTER LIMITED AND SHALL BE RETURNED ON REQUEST. SHAW STONE & WEBSTER LIMITED IS NOT RESPONSIBLE FOR ANY ADDITION OR ALTERATION TO THIS DOCUMENT WITHOUT ITS PRIOR WRITTEN CONSENT.

CLIENT
GREENSTAR

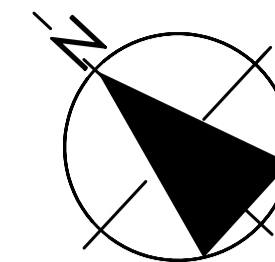
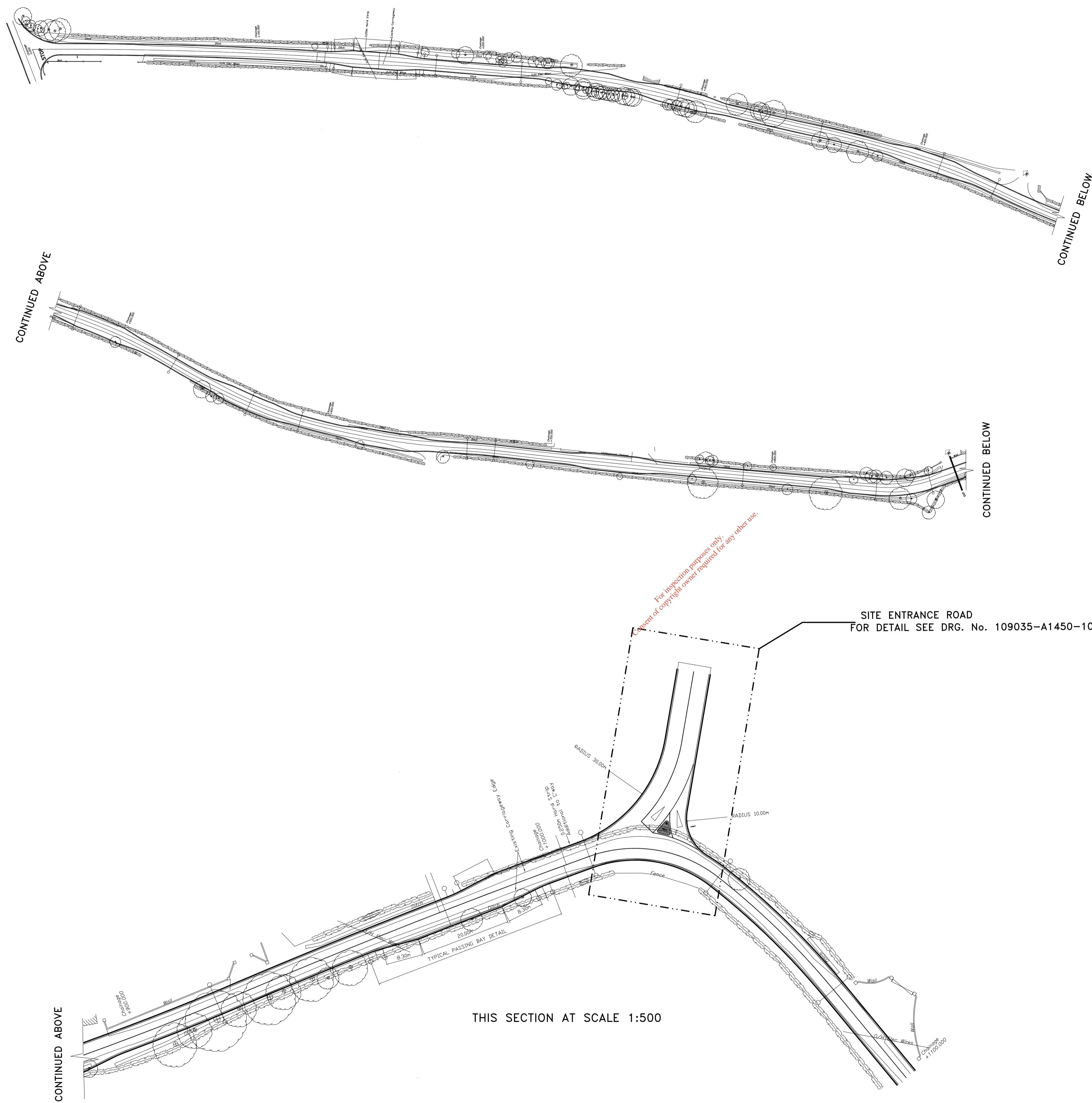
TITLE
**VALE PROJECT
SITE ENTRANCE DETAILS
PLAN AND SECTIONS**

SCALE: 1:100
JOB No. 109035 **Shaw** Stone & Webster Limited
S & W DRG. No. 109035-A1450-1021-1

WORK PACKAGE No.	SYSTEM	CLASS	STATUS
	DIST. CODE		

LAST REV. DATE:
FILESPEC:

A1 (841 x 594) DO NOT MANUALLY ALTER OR SCALE PRINT



GENERAL NOTES

1. ALL ELEVATIONS ARE IN METRES.
2. THIS DRAWING TO BE READ IN CONJUNCTION WITH DRAWING No. 1090350-1450-1021-1
3. DIMENSIONS SHOWN ARE IN METRES.

SHAW STONE & WEBSTER
 Witan Gate House
 500-600 Witan Gate West
 Milton Keynes MK9 1BA
 England, UK

ISSUE	DATE	PREP'D	DESCRIPTION OF ISSUE	CHK'D	TECH. APP'D	APP'D

THIS DOCUMENT IS THE PROPERTY OF SHAW STONE & WEBSTER LIMITED. THIS PRINT SHALL NOT BE COPIED, REPRODUCED OR OTHERWISE USED WITHOUT THE CONSENT OF SHAW STONE & WEBSTER LIMITED AND SHALL BE RETURNED ON REQUEST. SHAW STONE & WEBSTER LIMITED IS NOT RESPONSIBLE FOR ANY ADDITION OR ALTERATION TO THIS DOCUMENT WITHOUT ITS PRIOR WRITTEN CONSENT.

CLIENT
GREENSTAR

TITLE
**VALE PROJECT
 SITE ENTRANCE
 ROAD LOCATION PLAN**

SCALE: 1:1000
 1:500

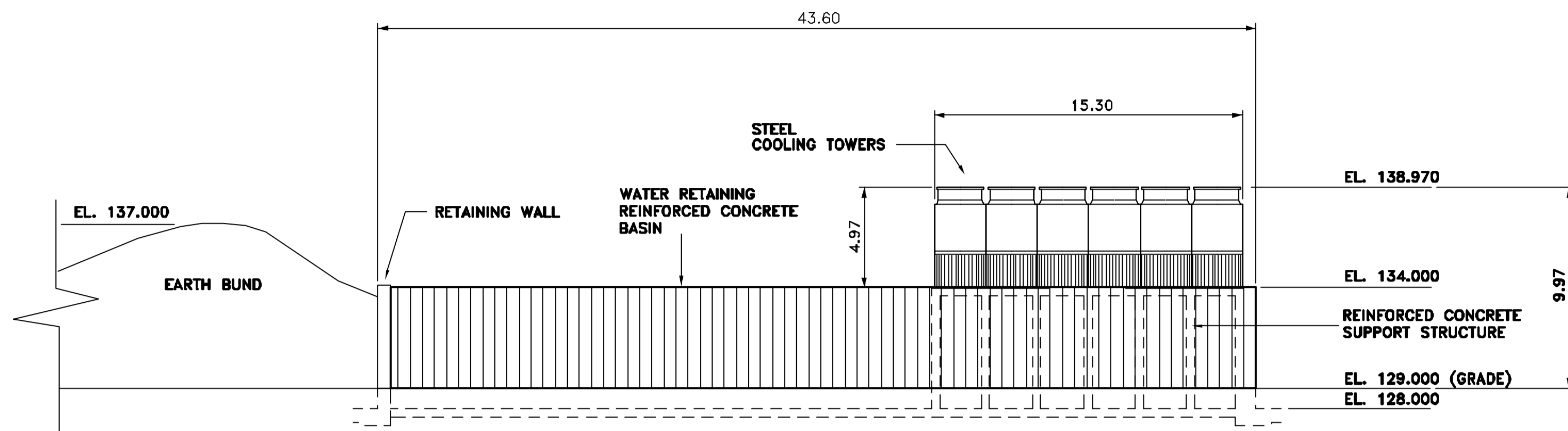
JOB No. 109035 **Shaw** Stone & Webster Limited

S & W DRG. No. 109035-A1450-1021-2

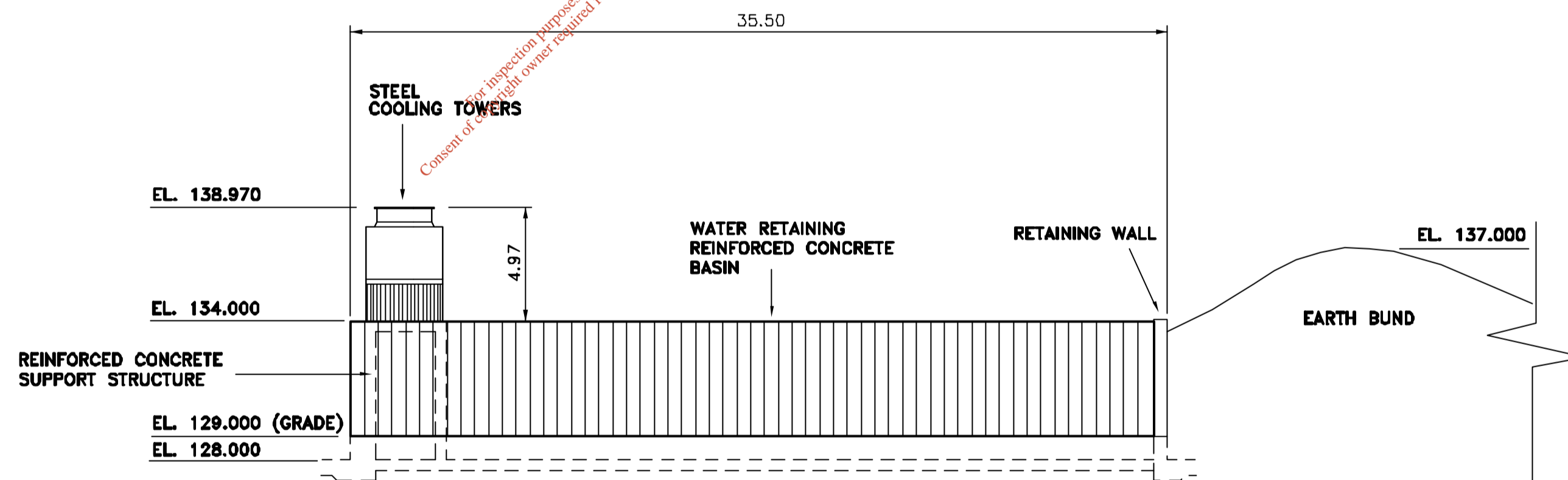
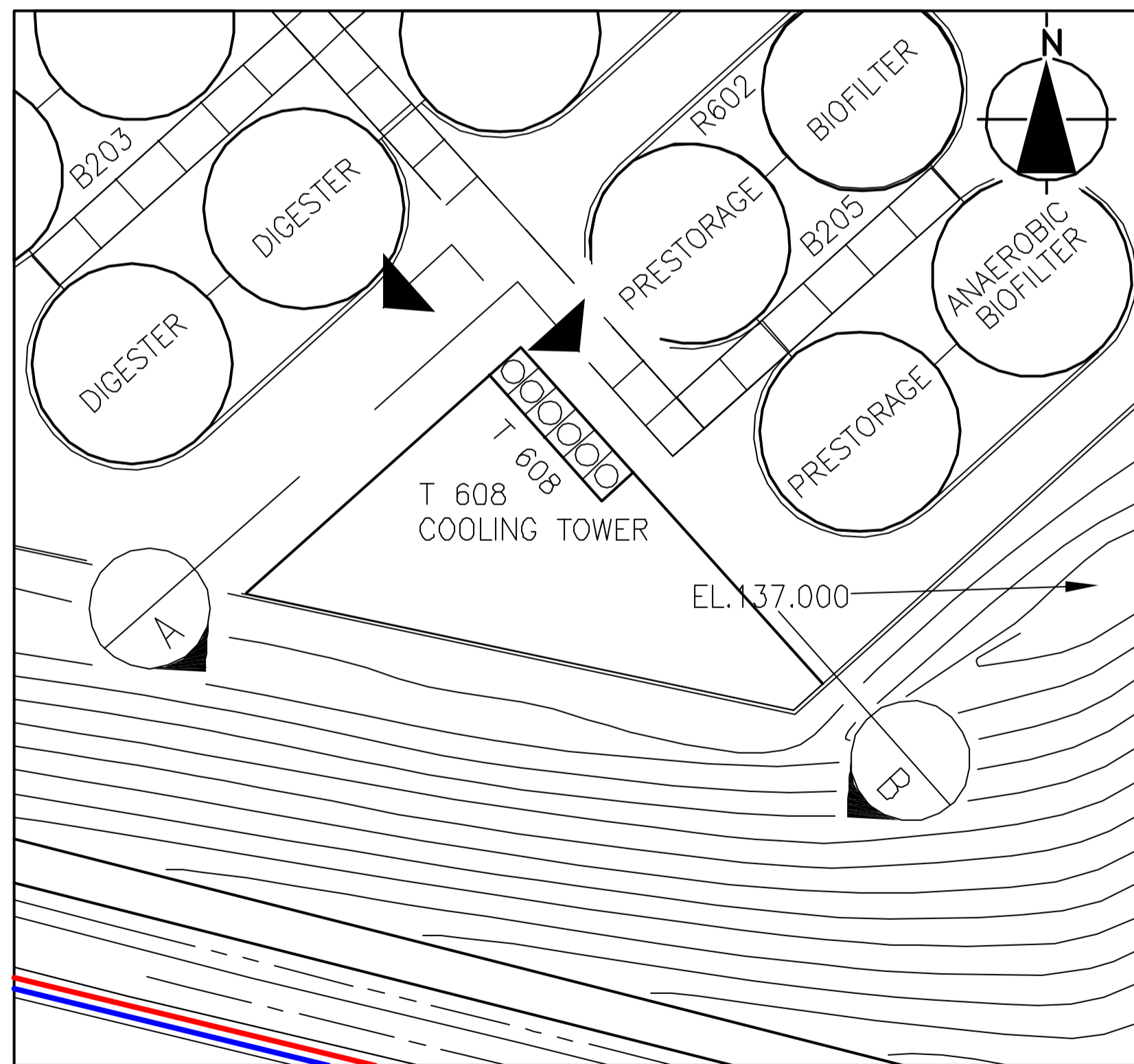
WORK PACKAGE No.	SYSTEM	CLASS	STATUS
	DIST. CODE		

LAST REV. DATE:
 FILESPEC:

A
B
C
D
E
F
G
H
J



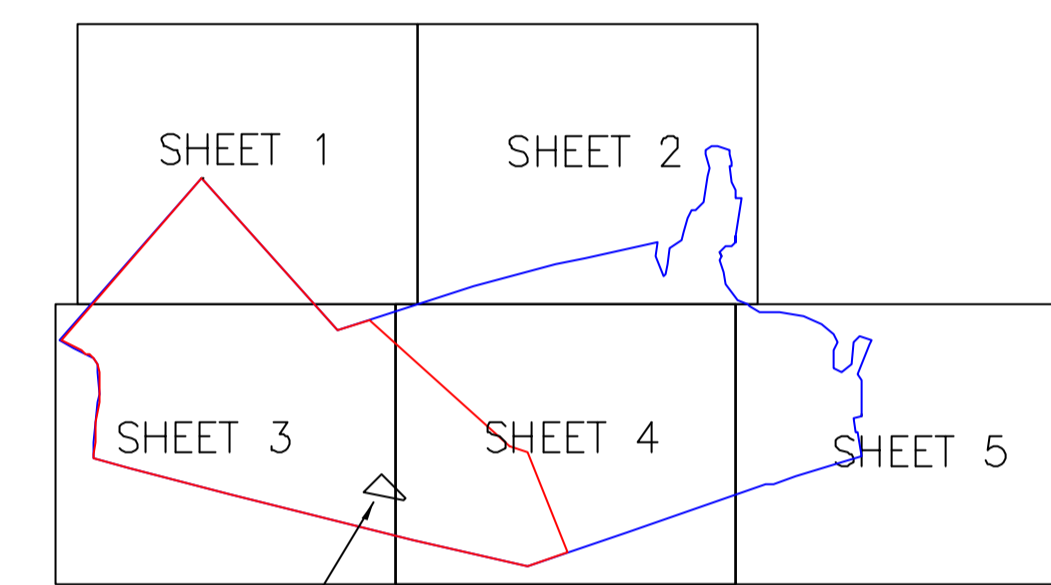
ELEVATION B



ELEVATION A

GENERAL NOTES

1. FOR GENERAL NOTES SEE DRAWING 109035-A1450-1001
2. ORDINANCE SURVEY DIGITAL MAP No. 5754/5755
3. ALL DIMENSIONS SHOWN ARE IN METRES



KEY PLAN

SHAW STONE & WEBSTER
 Witan Gate House
 500-600 Witan Gate West
 Milton Keynes MK9 1BA
 England, UK

B	APB	UPDATED FOR PLANNING APPROVAL			
A	30/03/06	RMBS	FOR PLANNING APPROVAL	PJP	PJP
ISSUE	DATE	PREP'D	DESCRIPTION OF ISSUE	CHK'D	TECH. APP'D

THIS DOCUMENT IS THE PROPERTY OF SHAW STONE & WEBSTER LIMITED. THIS PRINT SHALL NOT BE COPIED, REPRODUCED OR OTHERWISE USED WITHOUT THE CONSENT OF SHAW STONE & WEBSTER LIMITED AND SHALL BE RETURNED ON REQUEST. SHAW STONE & WEBSTER LIMITED IS NOT RESPONSIBLE FOR ANY ADDITION OR ALTERATION TO THIS DOCUMENT WITHOUT ITS PRIOR WRITTEN CONSENT.

GREENSTAR

**VALE PROJECT
 PLAN AND ELEVATIONS
 COOLING TOWERS**

SCALE: 1:200

JOB No. 109035 **Shaw** Stone & Webster Limited

S & W DRG. No. 109035-A1450-1023

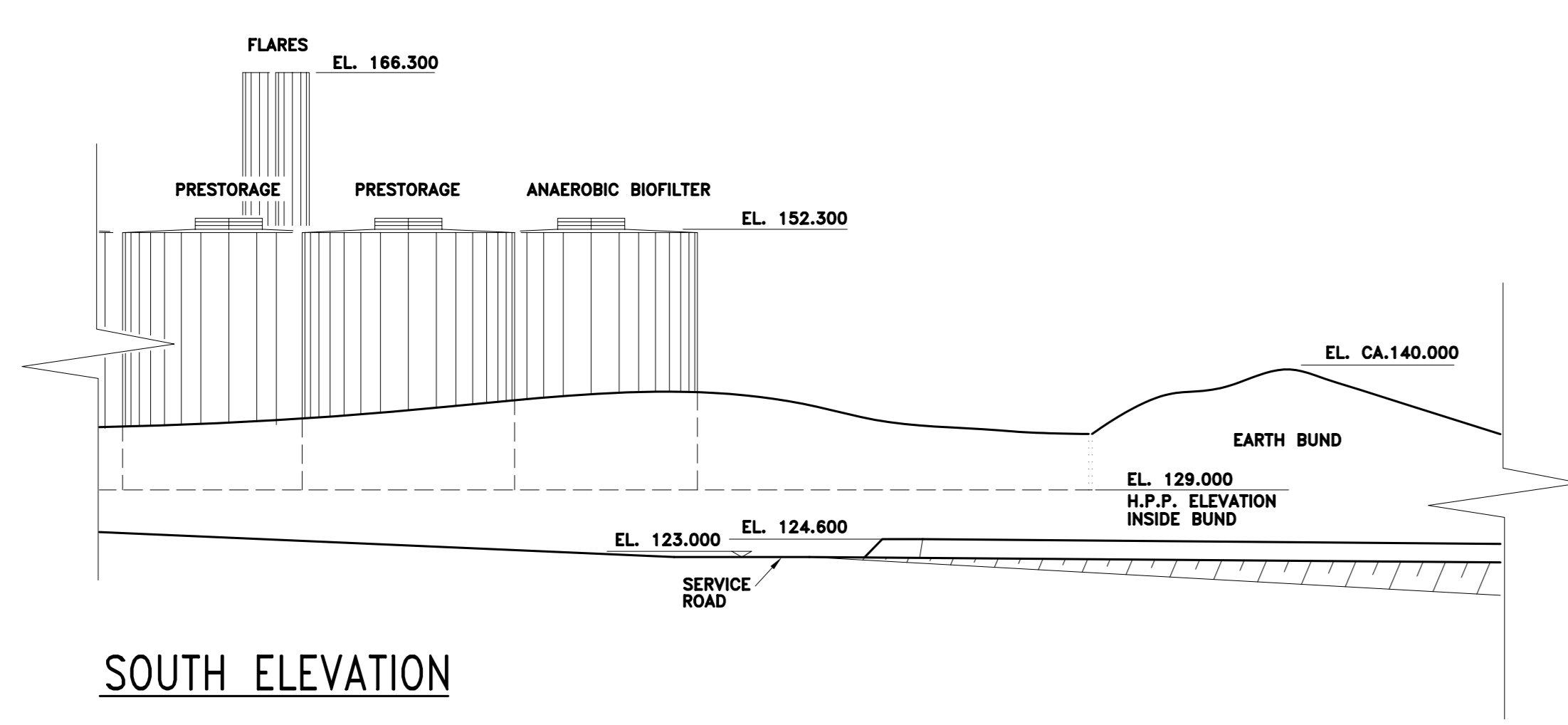
WORK PACKAGE No.	SYSTEM	CLASS	STATUS
	DIST. CODE		B

LAST REV. DATE:
 FILESPEC:

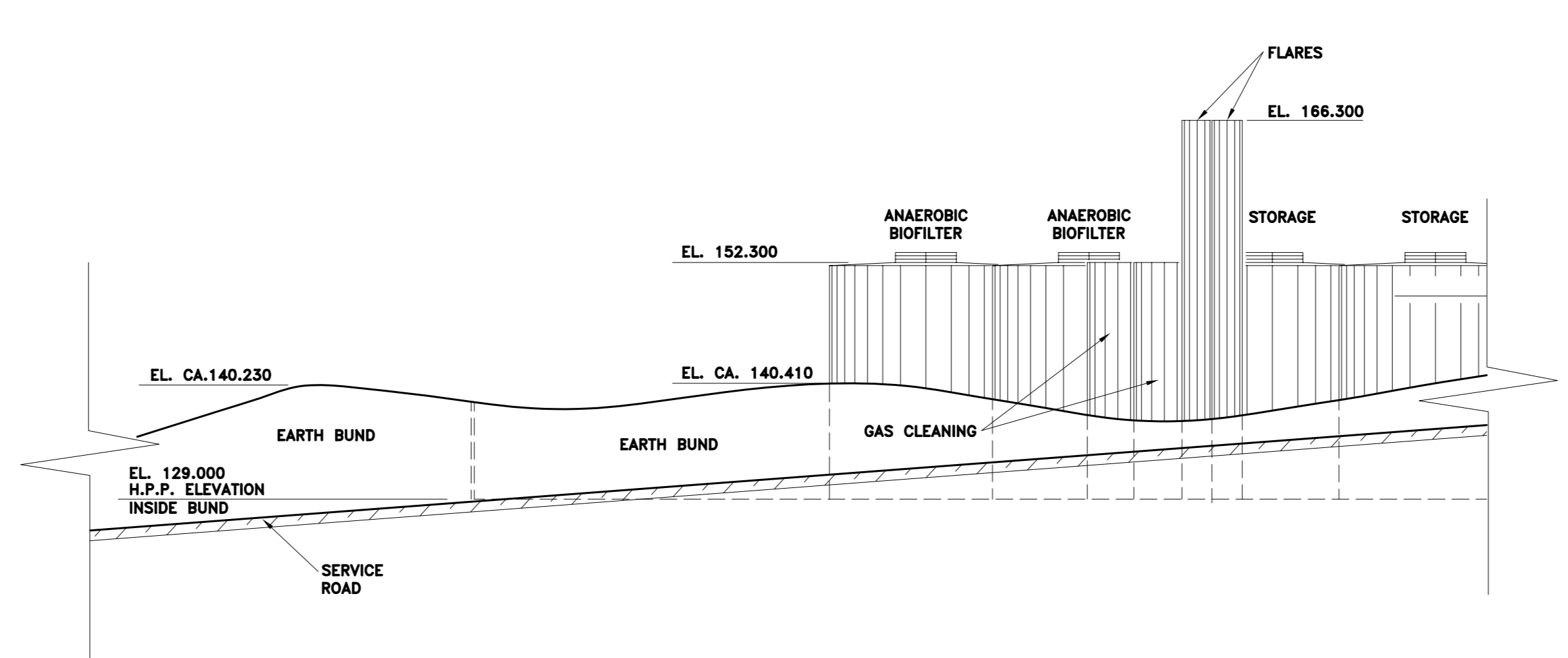
A1 (841 x 594) DO NOT MANUALLY ALTER OR SCALE PRINT

GENERAL NOTES

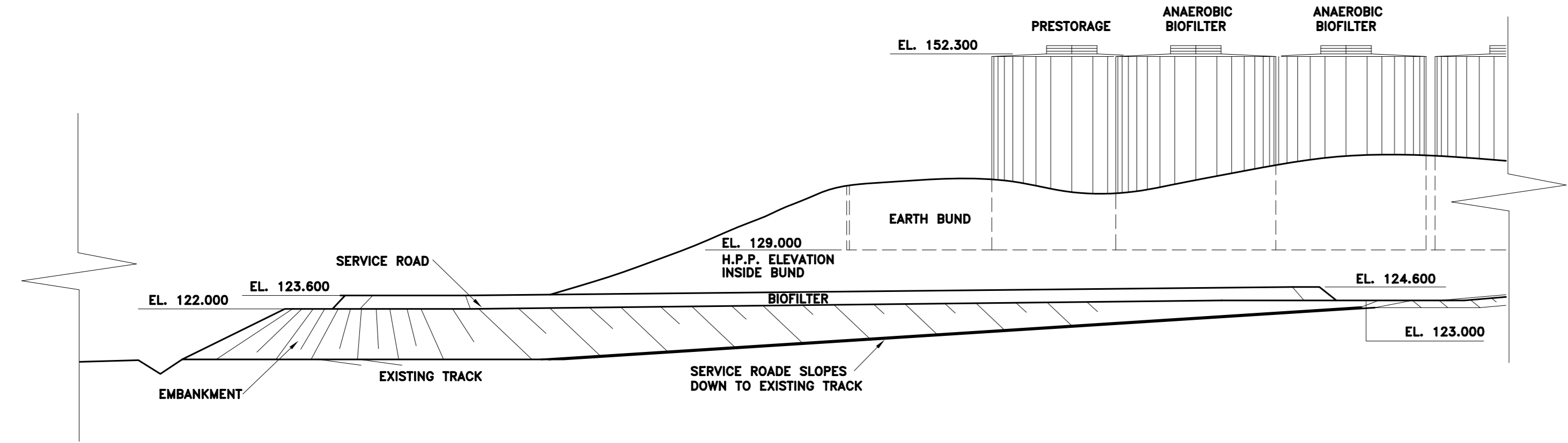
- 1. FDR GENERAL NOTES SEE DRAWING 109035-A1450-1001
- 2. ORDNANCE SURVEY DIGITAL MAP No. 5754/5755



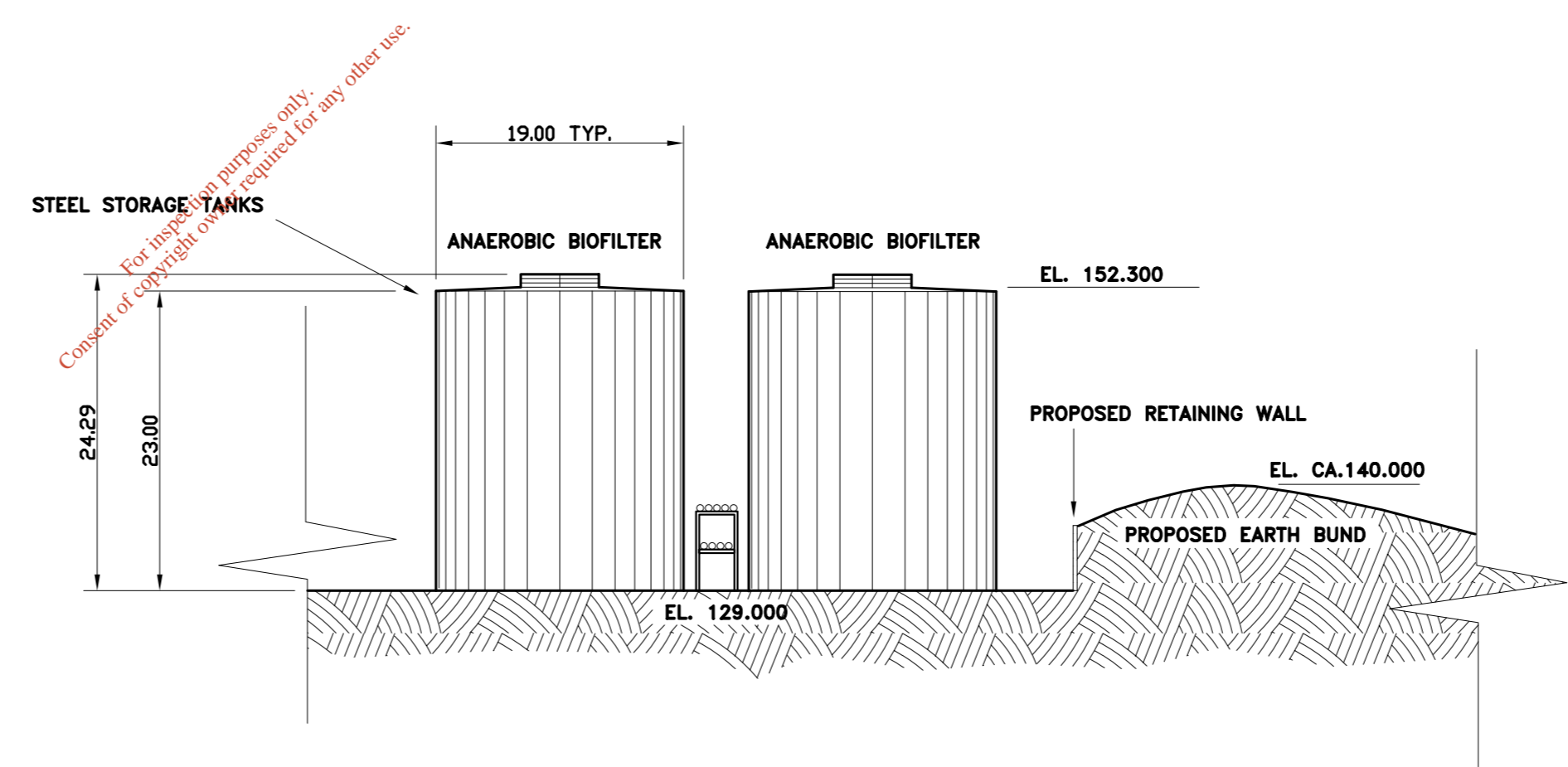
SOUTH ELEVATION



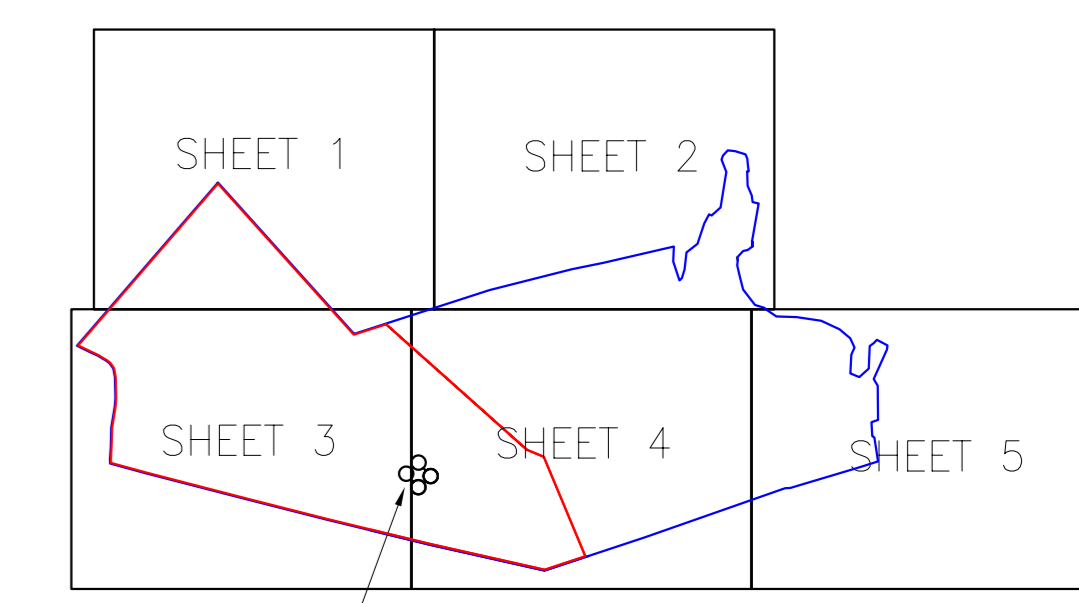
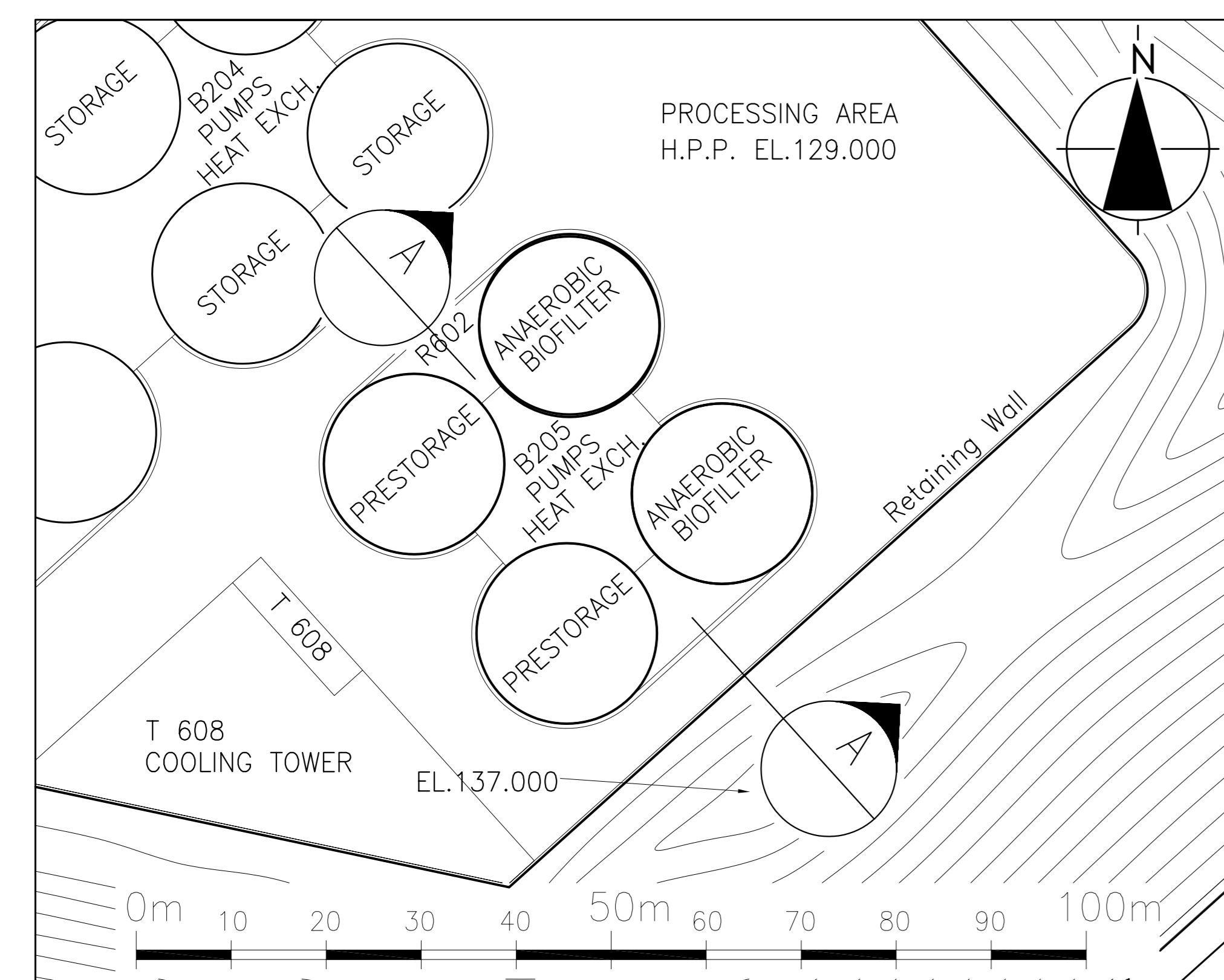
NORTH ELEVATION



EAST ELEVATION



SECTION A



PRE-STORAGE AND ANAEROBIC FILTER AREA KEY PLAN

SHAW STONE & WEBSTER
 Wilton Gate House
 500-600 Wilton Gate West
 Milton Keynes MK9 1BA
 England, UK

ISSUE	DATE	PREP'D	DESCRIPTION OF ISSUE	CHK'D	TECH APP'D	APP'D
A		RWBS	FDR PLANNING APPROVAL			

THIS DOCUMENT IS THE PROPERTY OF SHAW STONE & WEBSTER LIMITED. THIS PRINT SHALL NOT BE COPIED, REPRODUCED OR OTHERWISE USED WITHOUT THE CONSENT OF SHAW STONE & WEBSTER LIMITED AND SHALL BE RETURNED ON REQUEST. SHAW STONE & WEBSTER LIMITED IS NOT RESPONSIBLE FOR ANY ADDITION OR ALTERATION TO THIS DOCUMENT WITHOUT ITS PRIOR WRITTEN CONSENT.

GREENSTAR

VALE PROJECT, PLAN, SECTION, ELEVATIONS OF PRE-STORAGE AND ANAEROBIC FILTER AREA

SCALE: 1:500
 JOB No. 109035
 S & W DRG. No. 109035-A1450-1024

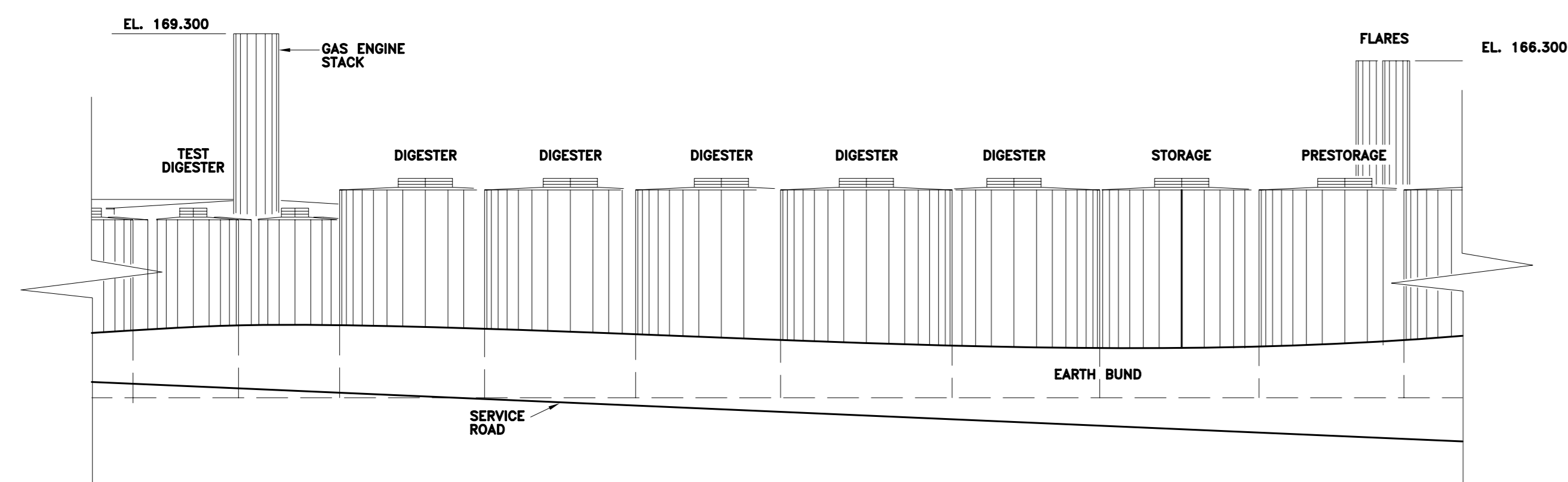
WORK PACKAGE No.	SYSTEM	CLASS	STATUS
		DIST. CODE	

LAST REV. DATE:
 FILESPEC:

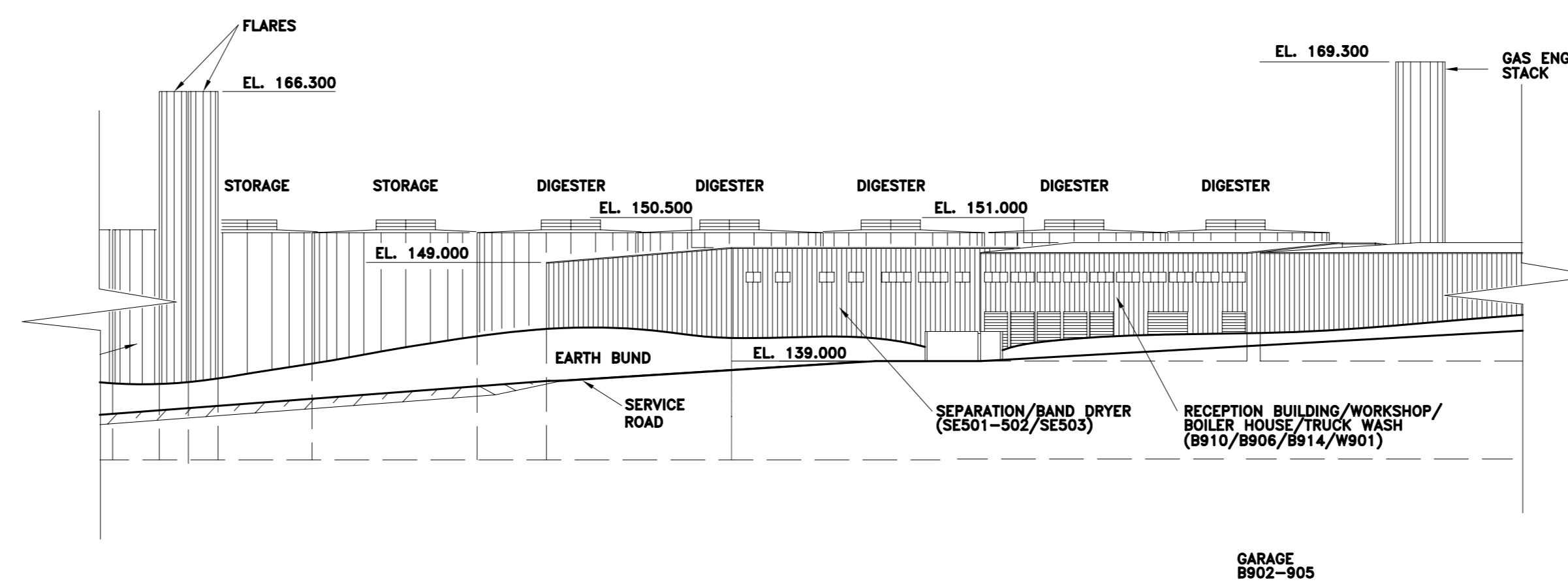


A3 (1189 x 841) DO NOT MANUALLY ALTER OR SCALE PRINT

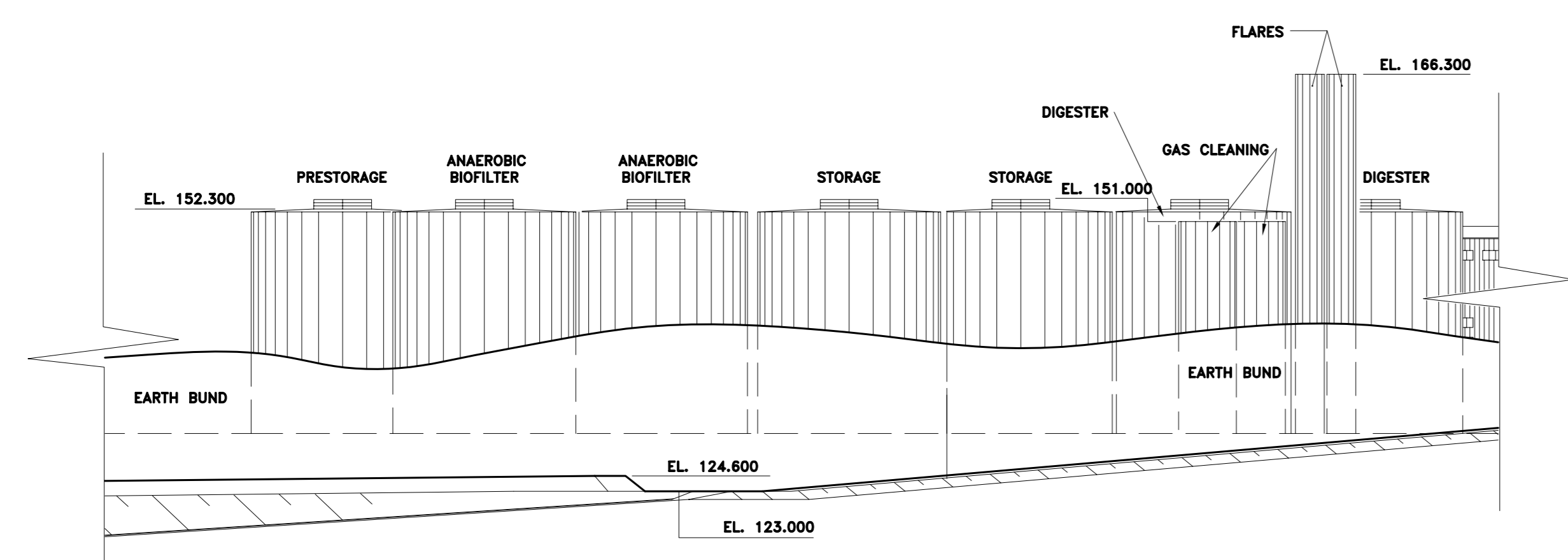
- 1. FOR GENERAL NOTES SEE DRAWING 109035-A1450-1001
- 2. ORDNANCE SURVEY DIGITAL MAP No. 5754/5755
- 3. DIMENSIONS SHOWN ARE IN METRES



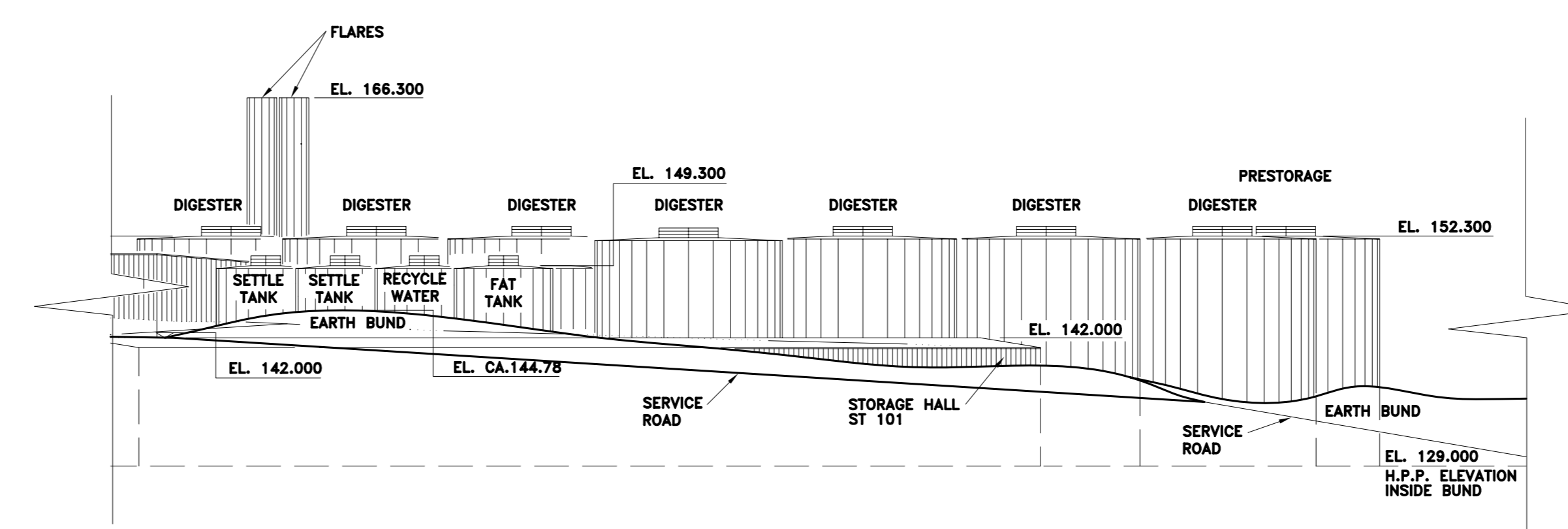
SOUTH ELEVATION



NORTH ELEVATION

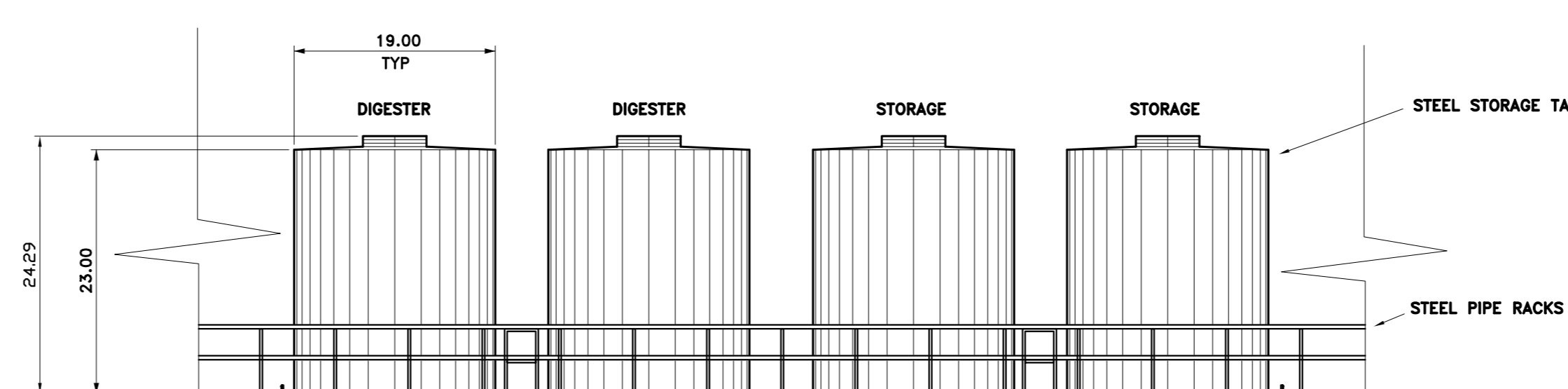
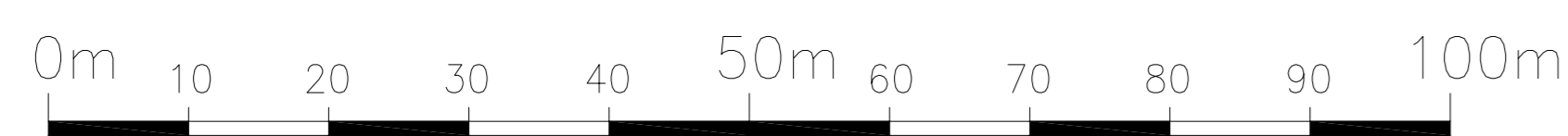
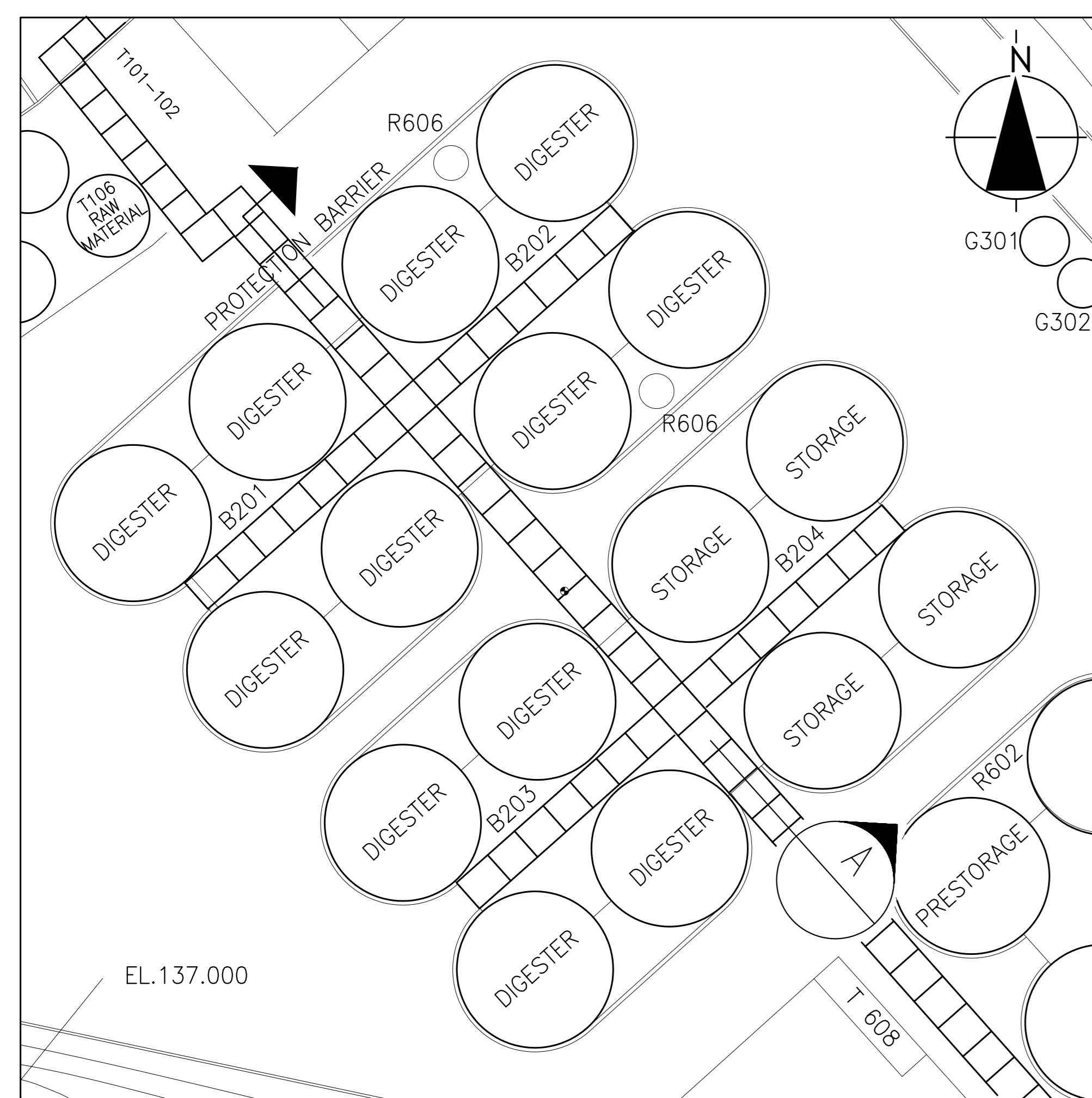


EAST ELEVATION

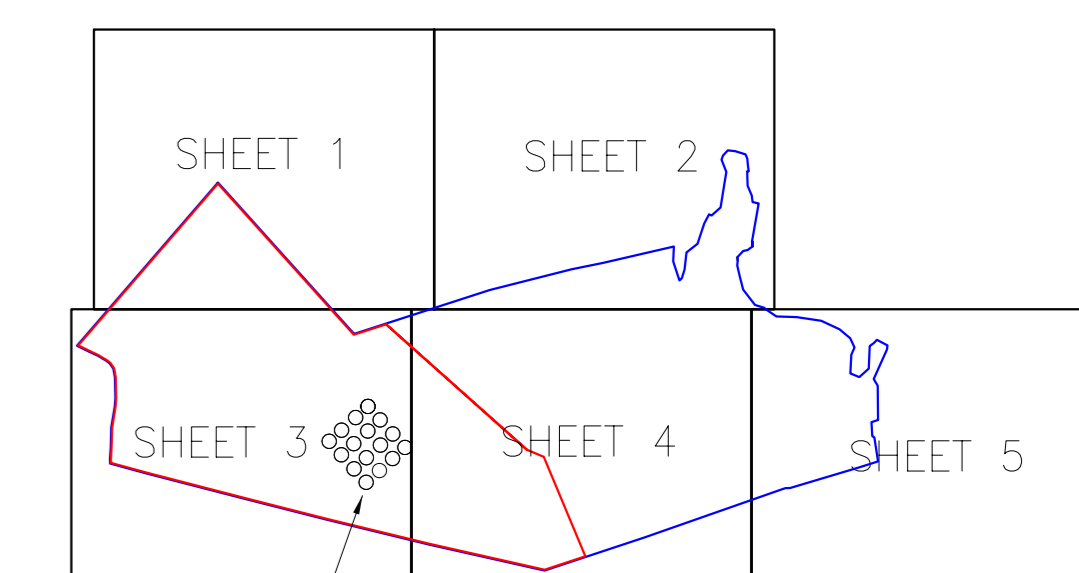
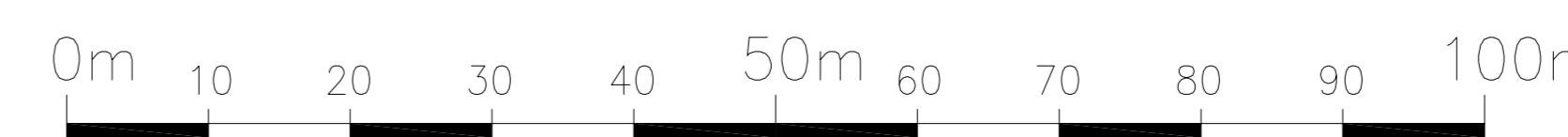


WEST ELEVATION

For information purposes only
 Copying or original owner permission for any other use



SECTION A



KEY PLAN

SHAW STONE & WEBSTER
 Witon Gate House
 500-600 Witon Gate West
 Milton Keynes MK9 1BA
 England, UK

ISSUE	DATE	PREP'D	DESCRIPTION OF ISSUE	CHK'D	TECH APP'D	APP'D
A		RWBS	FDR PLANNING APPROVAL			

THIS DOCUMENT IS THE PROPERTY OF SHAW STONE & WEBSTER LIMITED. THIS PRINT SHALL NOT BE COPIED, REPRODUCED OR OTHERWISE USED WITHOUT THE CONSENT OF SHAW STONE & WEBSTER LIMITED AND SHALL BE RETURNED ON REQUEST. SHAW STONE & WEBSTER LIMITED IS NOT RESPONSIBLE FOR ANY ADDITION OR ALTERATION TO THIS DOCUMENT WITHOUT ITS PRIOR WRITTEN CONSENT.

GREENSTAR

THE **VALE PROJECT**
 PLAN, SECTION, ELEVATIONS
 MAIN TANK AREA

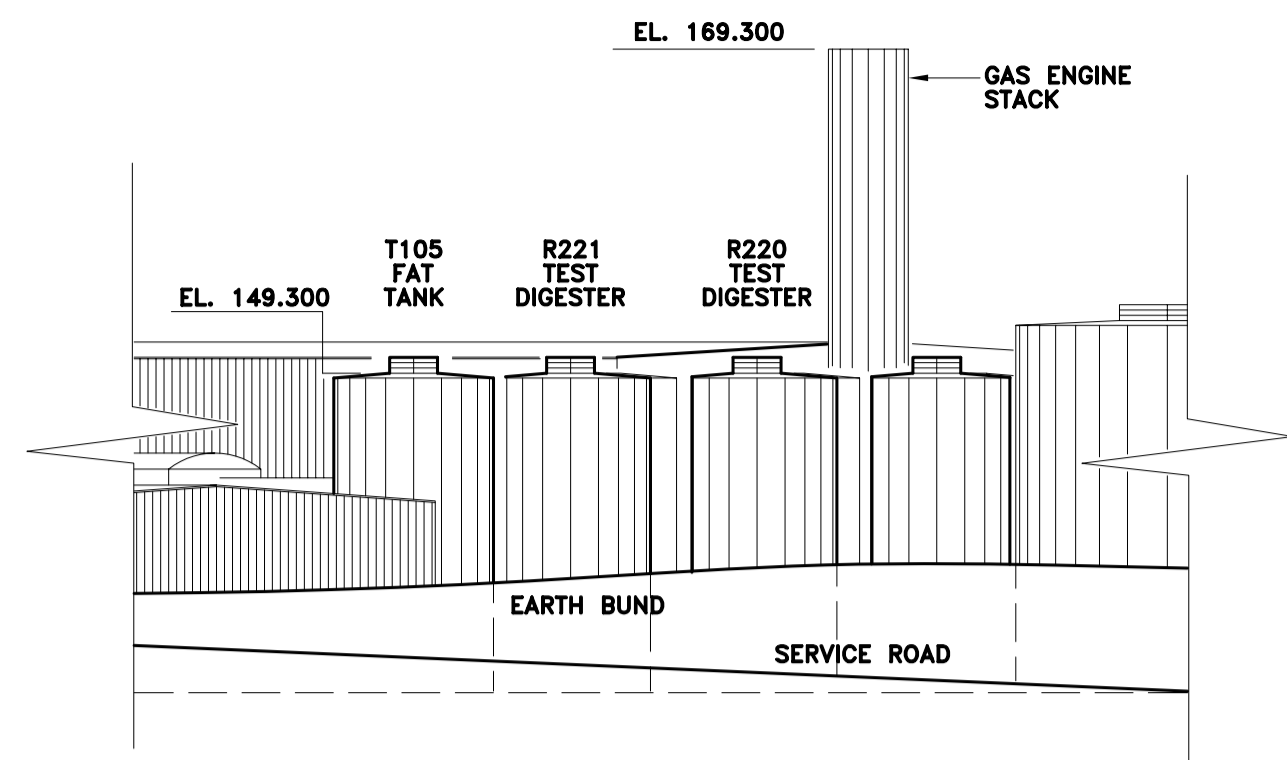
SCALE: 1:500

JOB No. 109035 **Shaw** Stone & Webster Limited
 S & W DRG. No. 109035-A1450-1025

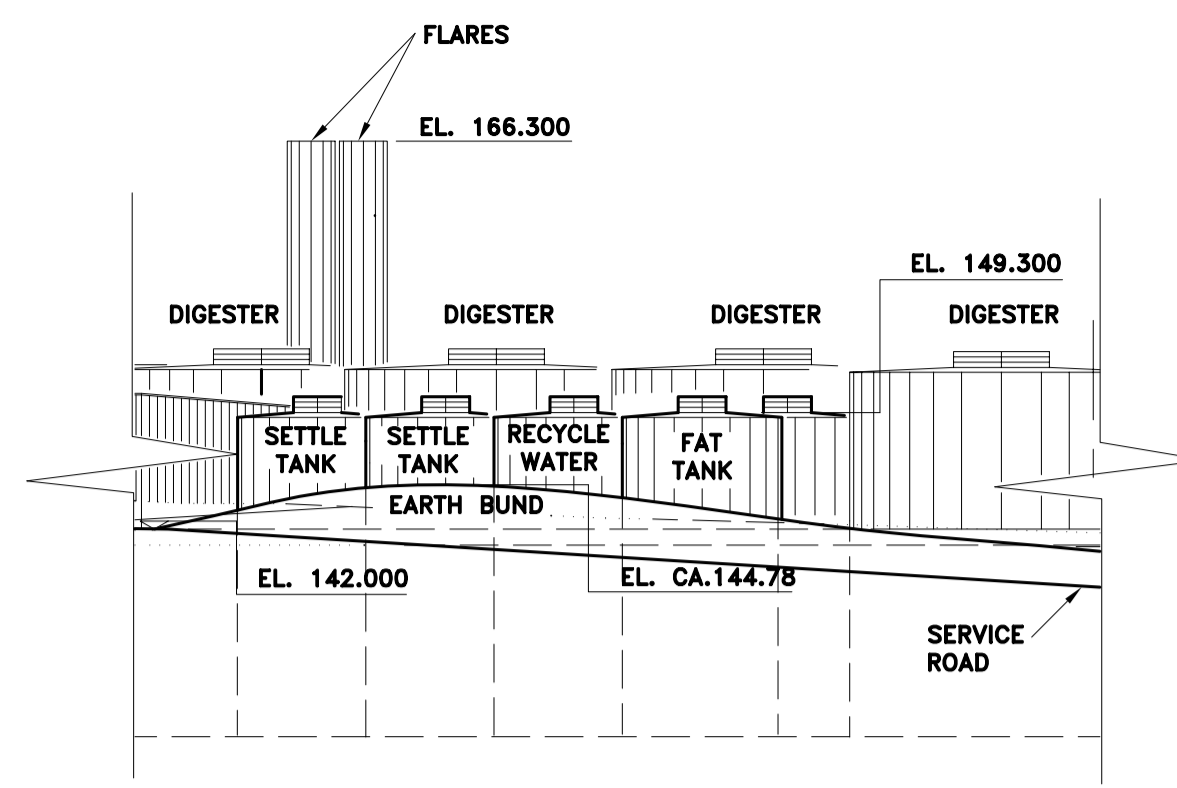
WORK PACKAGE No.	SYSTEM	CLASS	STATUS
			A

LAST REV. DATE:
 FILESPEC:

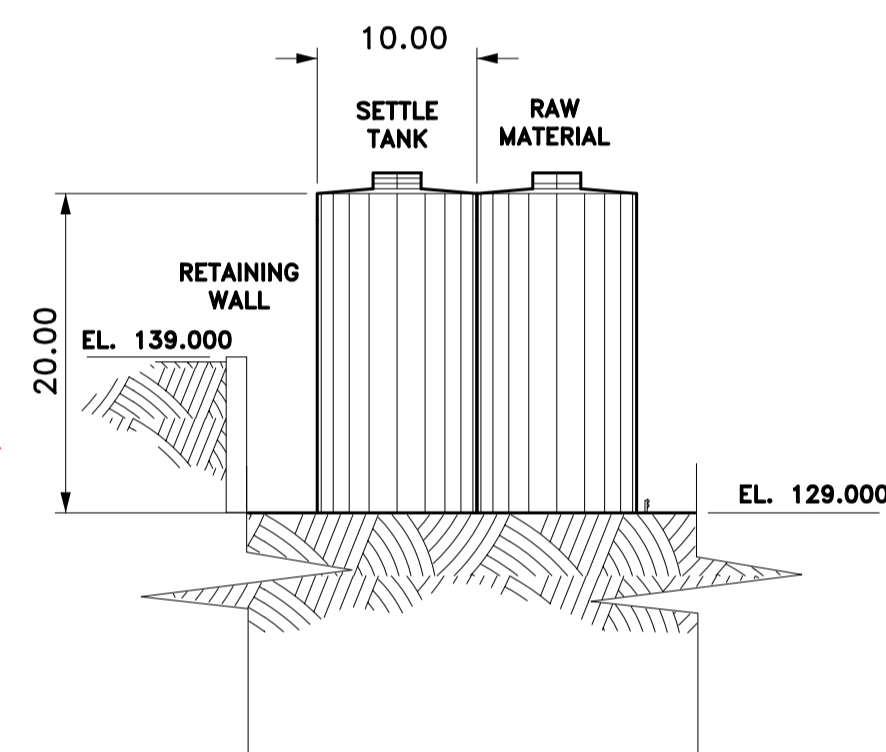
A0 (1189 x 841) DO NOT MANUALLY ALTER OR SCALE PRINT



SOUTH ELEVATION

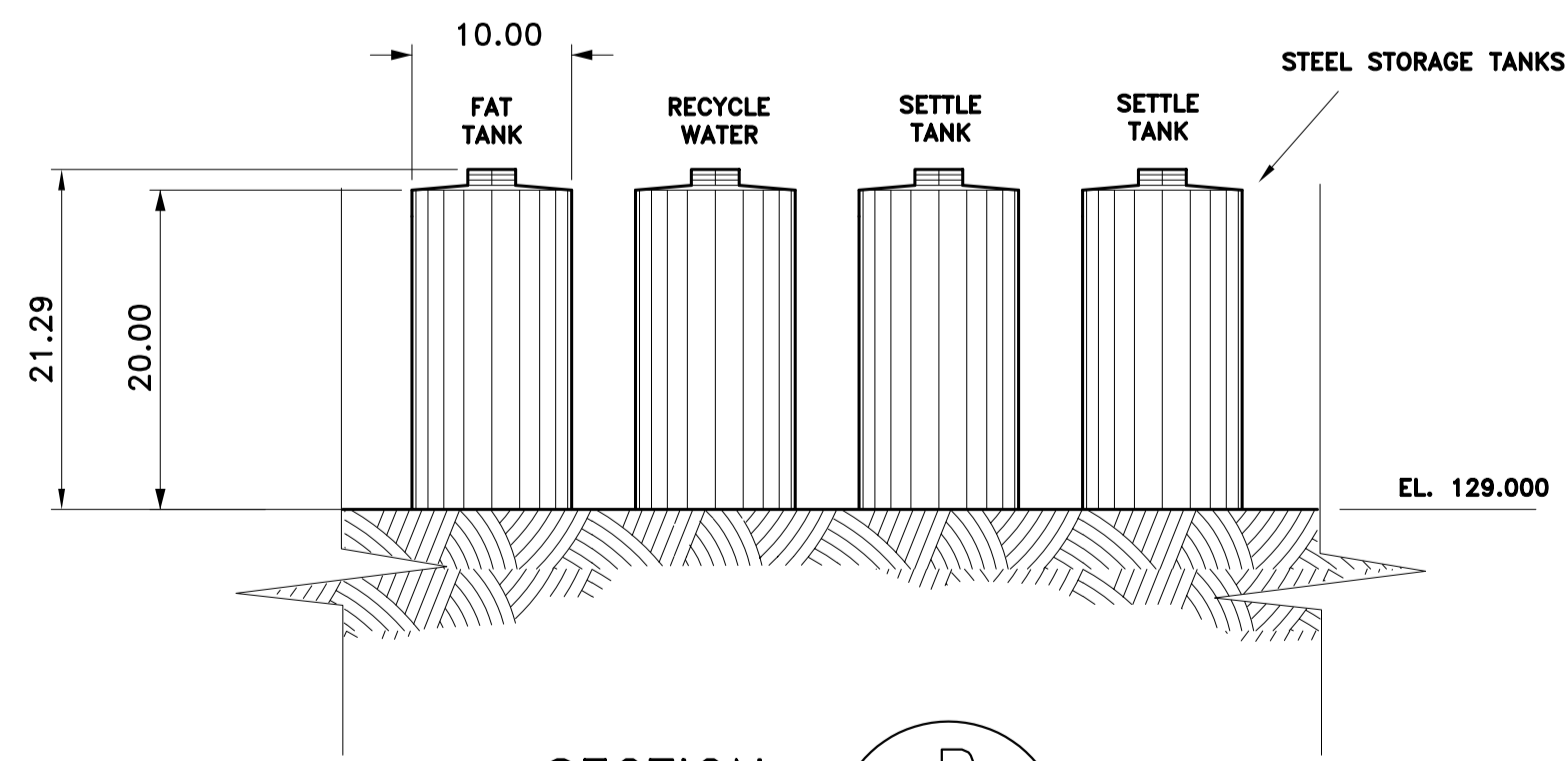


WEST ELEVATION

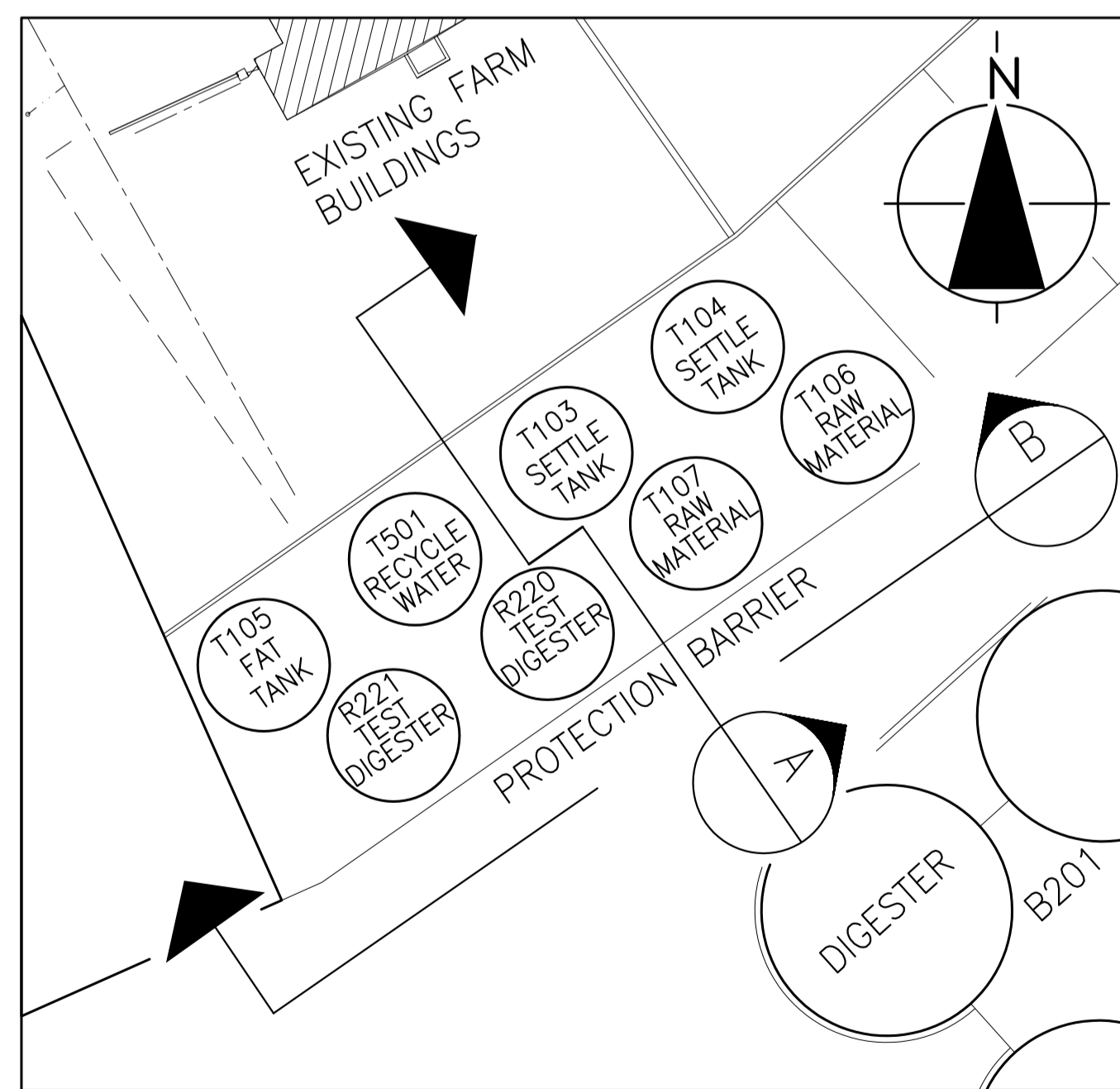


SECTION A

For information purposes only.
Consent of copyright owner required for any other use.

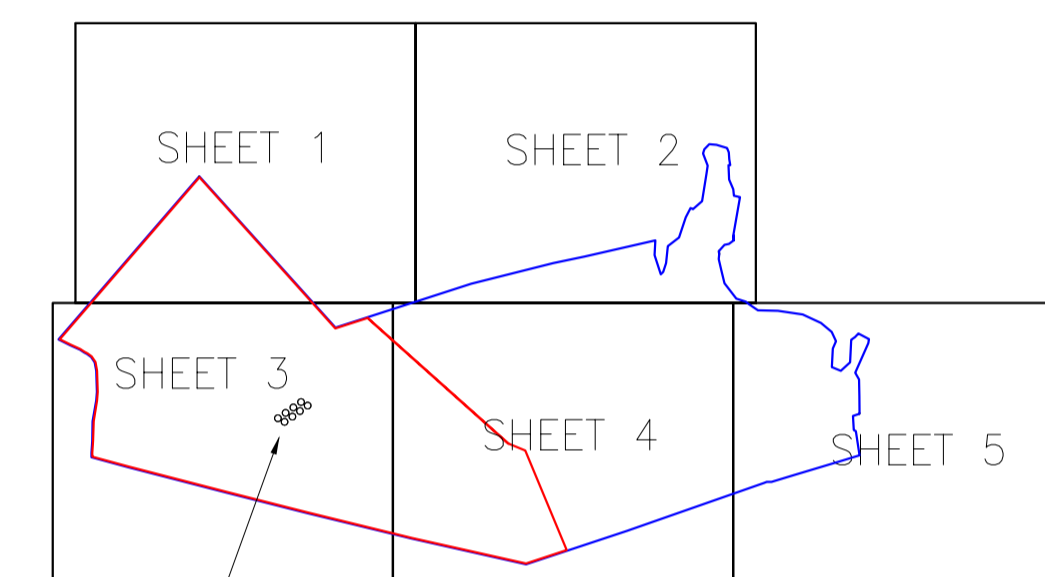


SECTION B



GENERAL NOTES

- FOR GENERAL NOTES SEE DRAWING 109035-A1450-1001
- ORDNANCE SURVEY DIGITAL MAP No. 5754/5755
- ALL DIMENSIONS SHOWN ARE IN METRES



SETTLE AND TEST TANK AREA

KEY PLAN

SHAW STONE & WEBSTER
 Witan Gate House
 500-600 Witan Gate West
 Milton Keynes MK9 1BA
 England, UK

A	RMBS	FOR PLANNING APPROVAL			
ISSUE	DATE	PREP'D	DESCRIPTION OF ISSUE	CHK'D	TECH. APP'D

THIS DOCUMENT IS THE PROPERTY OF SHAW STONE & WEBSTER LIMITED. THIS PRINT SHALL NOT BE COPIED, REPRODUCED OR OTHERWISE USED WITHOUT THE CONSENT OF SHAW STONE & WEBSTER LIMITED AND SHALL BE RETURNED ON REQUEST. SHAW STONE & WEBSTER LIMITED IS NOT RESPONSIBLE FOR ANY ADDITION OR ALTERATION TO THIS DOCUMENT WITHOUT ITS PRIOR WRITTEN CONSENT.

CLIENT: **GREENSTAR**

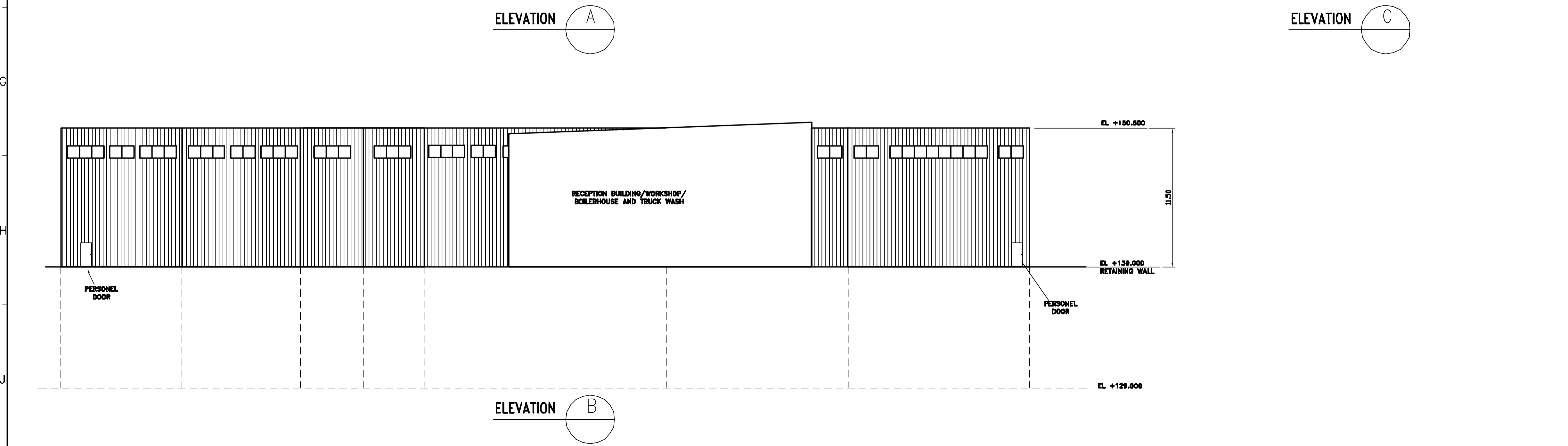
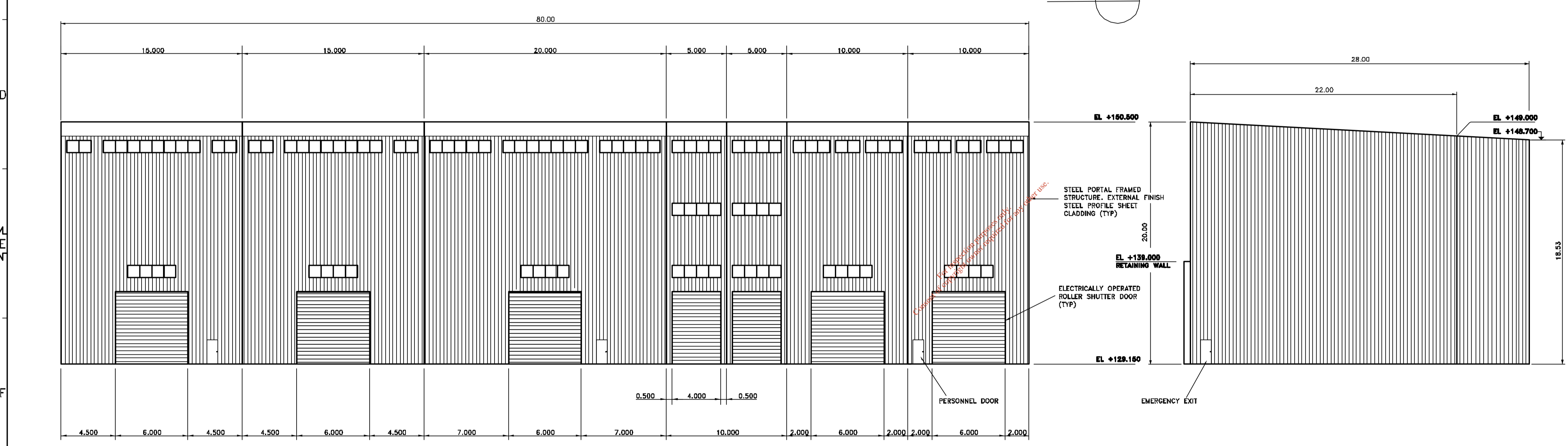
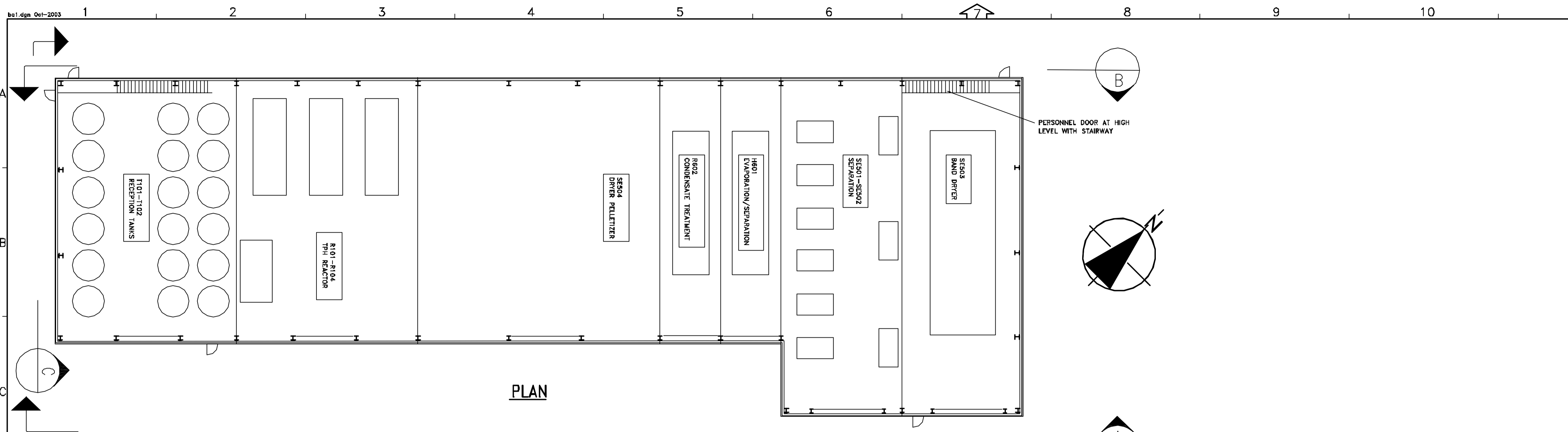
TITLE: **VALE PROJECT
 PLAN, SECTION, ELEVATIONS
 SETTLE AND TEST TANK AREA**

SCALE: 1:500
 JOB No. 109035 **Shaw** Stone & Webster Limited
 S & W DRG. No. 109035-A1450-1026

WORK PACKAGE No.	SYSTEM	CLASS	STATUS
	DIST. CODE		A

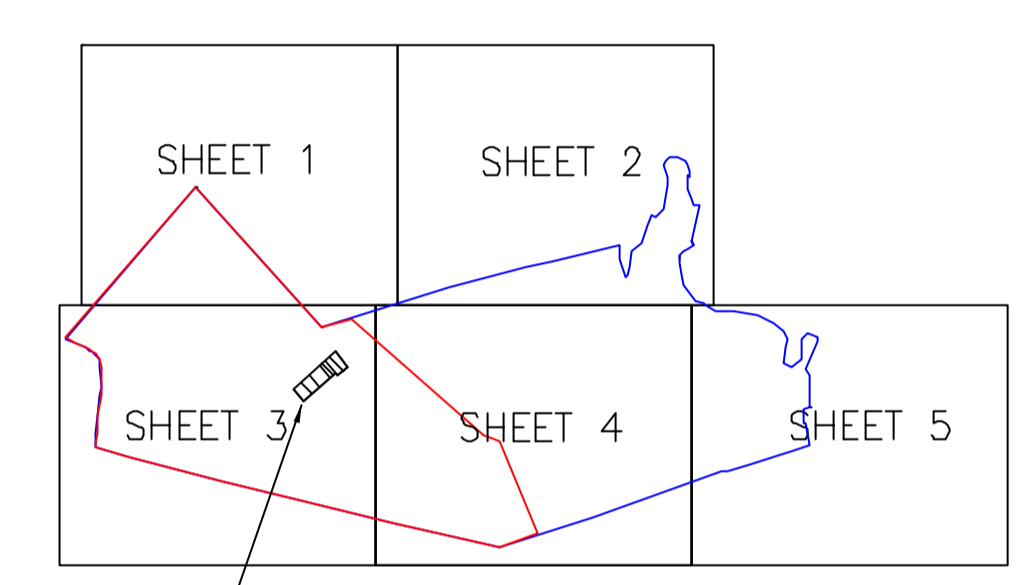
LAST REV. DATE:
 FILESPEC:

A1 (841 x 594) DO NOT MANUALLY ALTER OR SCALE PRINT



GENERAL NOTES

1. FOR GENERAL NOTES SEE DRAWING 109035-A1450-1001
2. ORDNANCE SURVEY DIGITAL MAP No. 5754/5755
3. DIMENSIONS SHOWN ARE IN METRES



PROCESSING BUILDINGS KEY PLAN

SHAW STONE & WEBSTER
 Witan Gate House
 500-600 Witan Gate West
 Milton Keynes MK9 1BA
 England, UK

B	APB	UPDATED FOR PLANNING APPROVAL			
A	30/03/06	RMBS	FOR PLANNING APPROVAL	PJP	PJP GF
ISSUE	DATE	PREP'D	DESCRIPTION OF ISSUE	CHK'D	TECH. APP'D APP'D

THIS DOCUMENT IS THE PROPERTY OF SHAW STONE & WEBSTER LIMITED. THIS PRINT SHALL NOT BE COPIED, REPRODUCED OR OTHERWISE USED WITHOUT THE CONSENT OF SHAW STONE & WEBSTER LIMITED AND SHALL BE RETURNED ON REQUEST. SHAW STONE & WEBSTER LIMITED IS NOT RESPONSIBLE FOR ANY ADDITION OR ALTERATION TO THIS DOCUMENT WITHOUT ITS PRIOR WRITTEN CONSENT.

GREENSTAR

**VALE PROJECT
 PLAN, AND ELEVATIONS
 PROCESSING BUILDINGS**

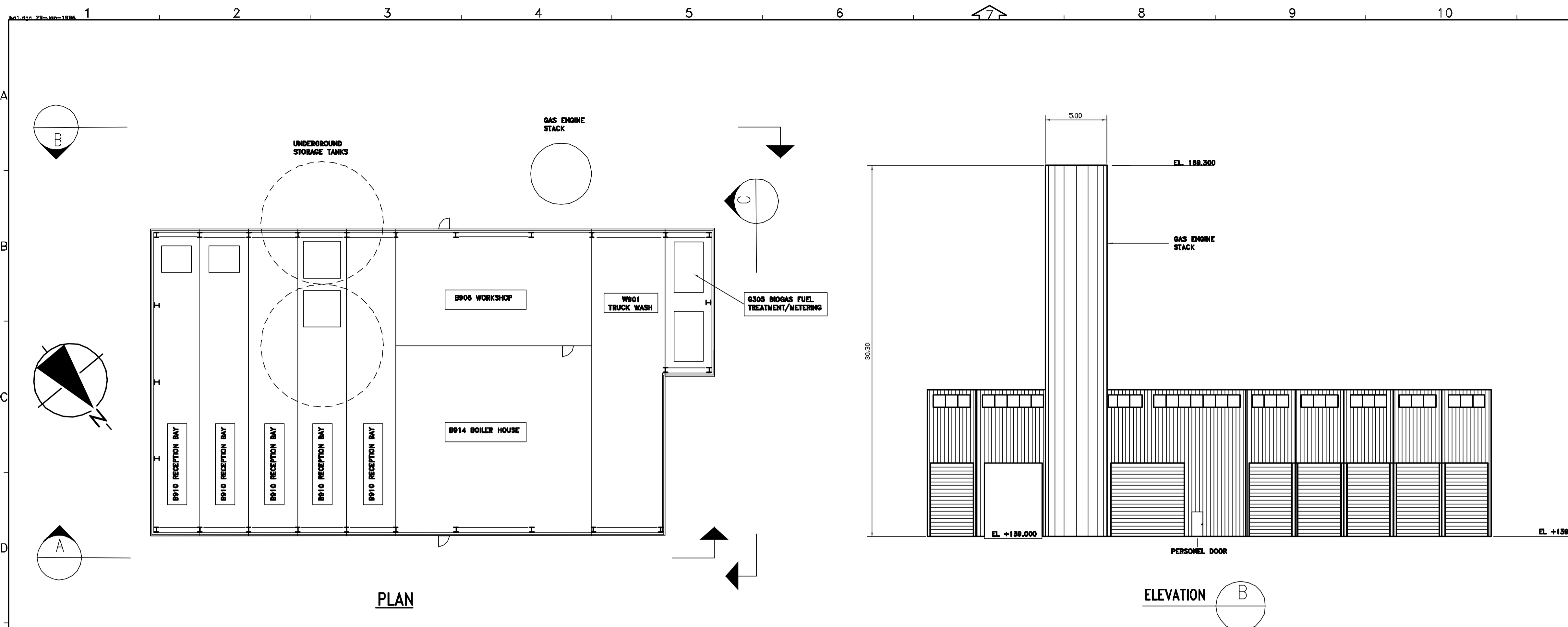
SCALE: 1:200
 JOB No. 109035
 S & W DRG. No. 109035-A1450-1027



WORK PACKAGE No.	SYSTEM	CLASS	STATUS
	DIST. CODE		B

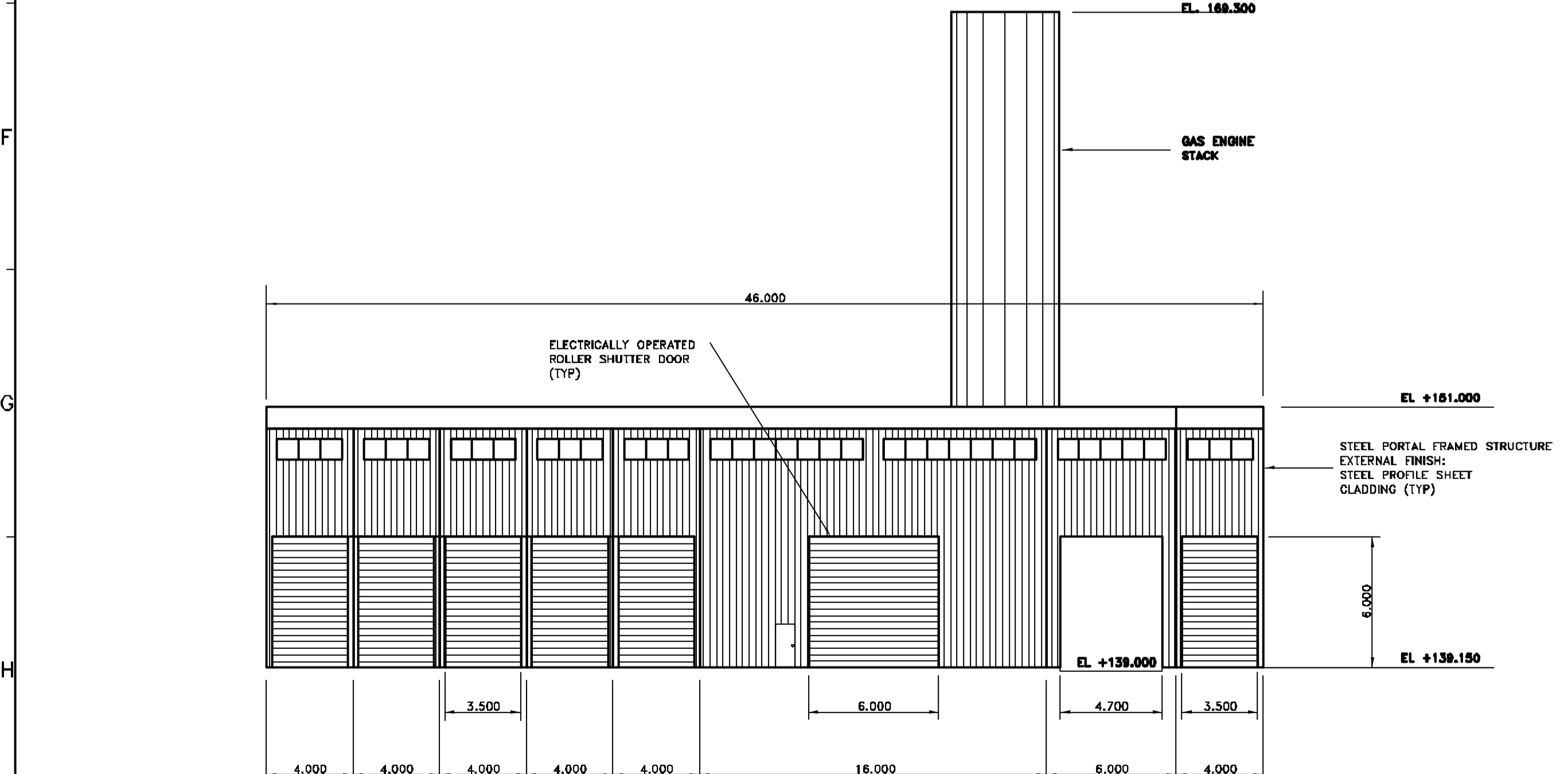
LAST REV. DATE:
 FILESPEC:

A1 (841 x 594) DO NOT MANUALLY ALTER OR SCALE PRINT



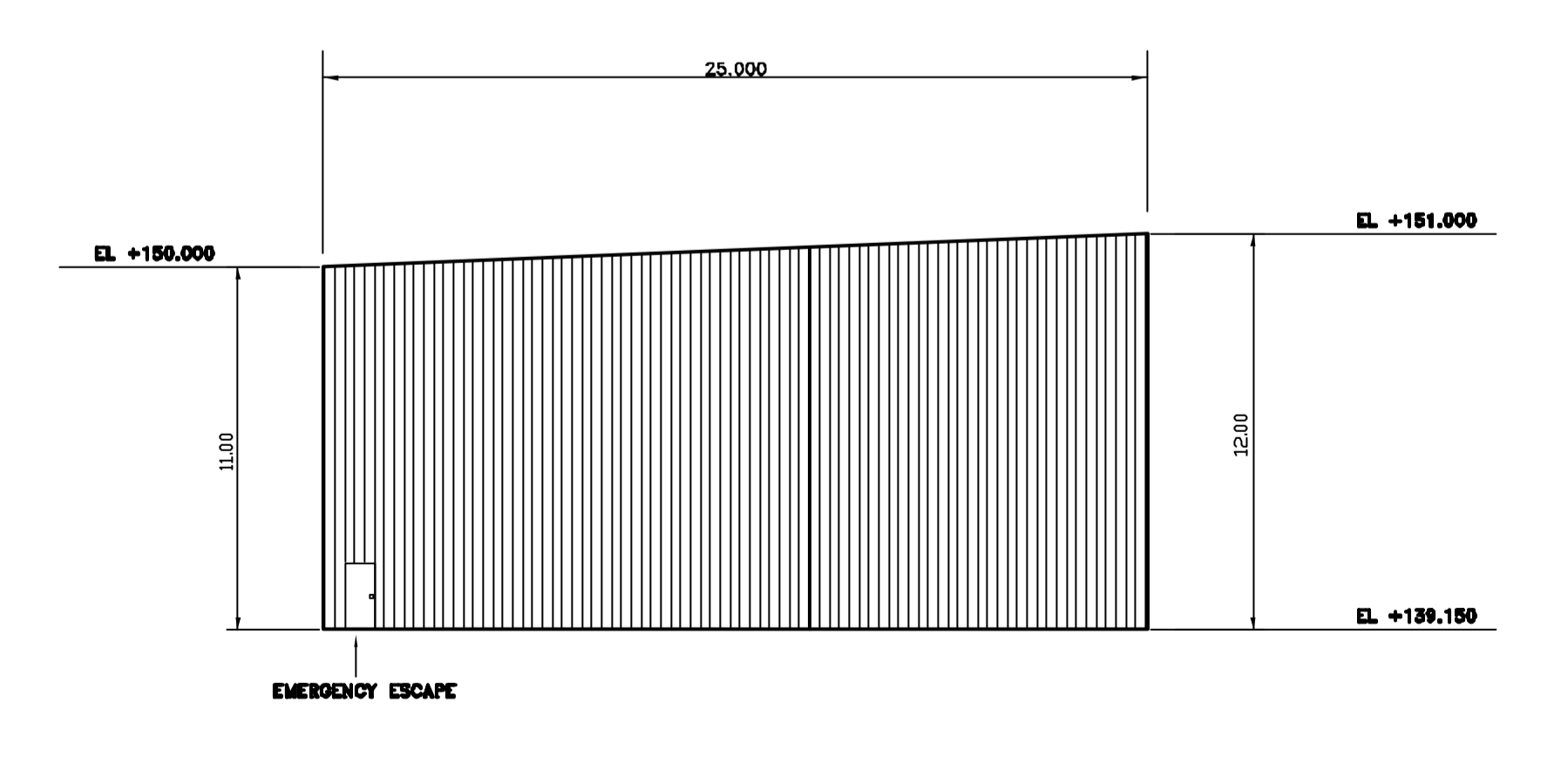
PLAN

ELEVATION B



ELEVATION A

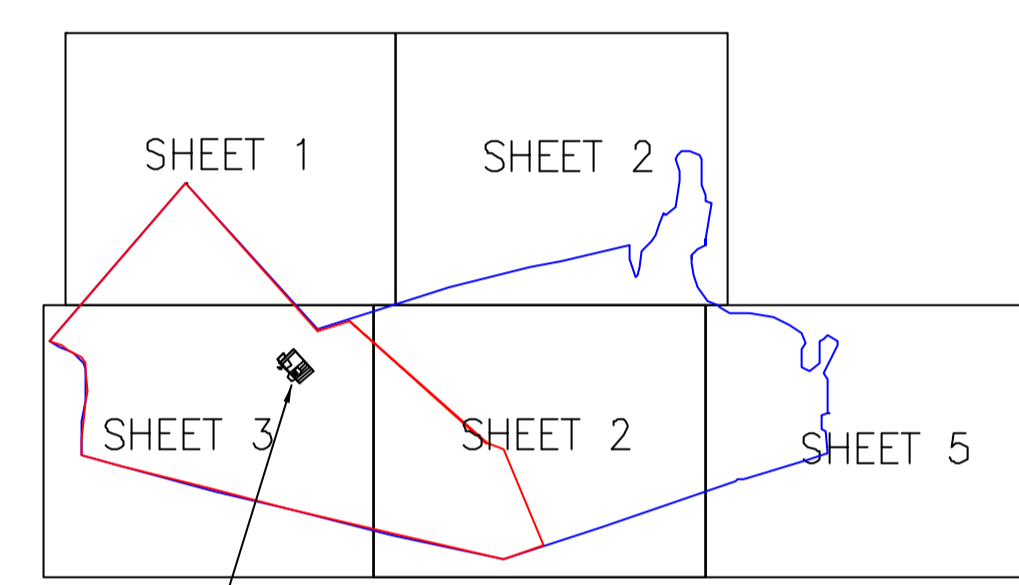
For information purposes only.
 Consent of copyright owner required for any other use.



ELEVATION C

GENERAL NOTES

1. FOR GENERAL NOTES SEE DRAWING 109035-A1450-1001
2. ORDINANCE SURVEY DIGITAL MAP No. 5754/5755
3. DIMENSIONS SHOWN ARE IN METRES



RECEPTION BUILDING

KEY PLAN

SHAW STONE & WEBSTER
 Witton Gate House
 500-600 Witton Gate West
 Milton Keynes MK9 1BA
 England, UK

B	APB	UPDATED FOR PLANNING APPROVAL				
A	30/03/06	RMBS FOR PLANNING APPROVAL	PJP	PJP	GF	
ISSUE	DATE	DRAWN BY	DESCRIPTION OF ISSUE	PREP'D	CHKD	APPD

THIS DOCUMENT IS THE PROPERTY OF SHAW STONE & WEBSTER LIMITED. THIS PRINT SHALL NOT BE COPIED, REPRODUCED OR OTHERWISE USED WITHOUT THE CONSENT OF SHAW STONE & WEBSTER LIMITED AND SHALL BE RETURNED ON REQUEST. SHAW STONE & WEBSTER LIMITED IS NOT RESPONSIBLE FOR ANY ADDITION OR ALTERATION TO THIS DOCUMENT WITHOUT ITS PRIOR WRITTEN CONSENT.

GREENSTAR

VALE PROJECT
 PLAN AND ELEVATIONS, RECEPTION
 BUILDING AND GAS ENGINE STACK

SCALE 1:200
 DO NOT SCALE PRINT
 JOB No. 109035 **Shaw** Stone & Webster Limited
 S & W DRG. No. 109035-A1450-1028


WORK PACKAGE No.	SYSTEM	CLASS	STATUS
	DIST. CODE		B

LAST REV. DATE:
 FILESPEC:

A1 (B41 x B94) NOT TO BE MANUALLY ALTERED

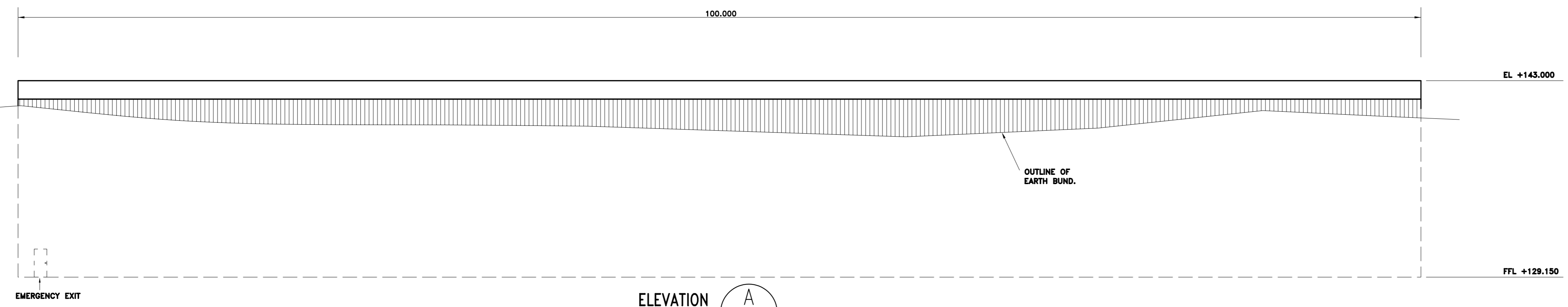
GENERAL NOTES

- 1. FDR GENERAL NOTES SEE DRAWING 109035-A1450-1001
- 2. ORDNANCE SURVEY DIGITAL MAP No. 5754/5755
- 3. DIMENSIONS SHOWN ARE IN METRES

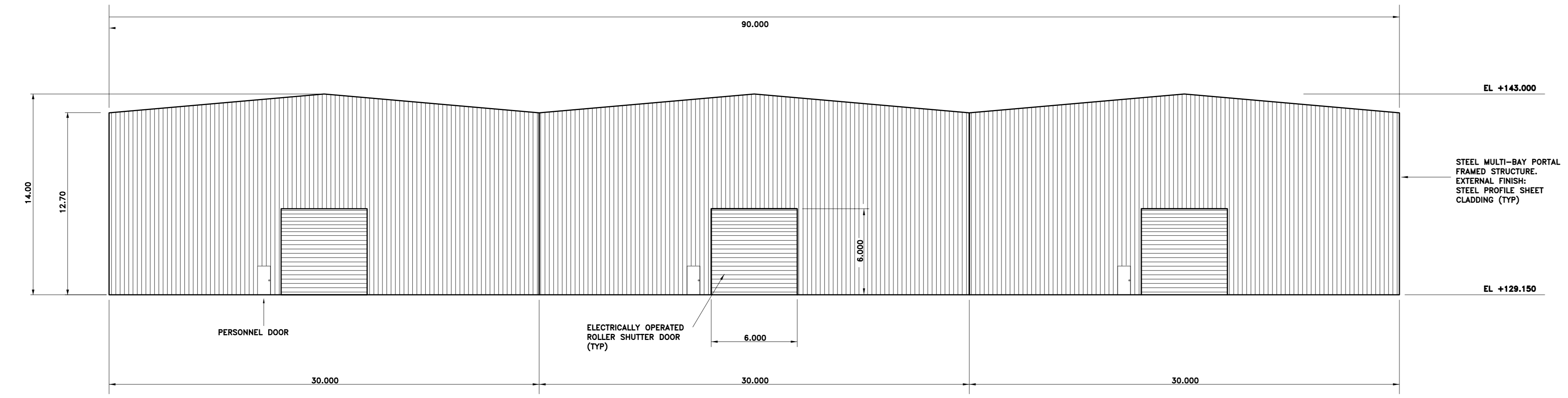


For any proposed revision, please
 contact the original design team for any other use.

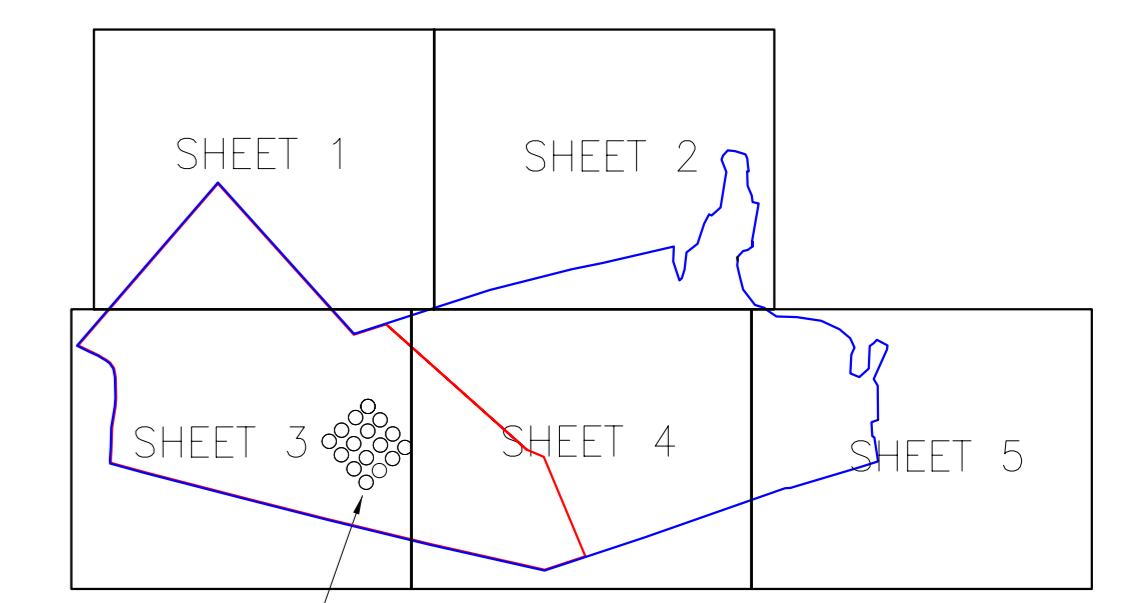
PLAN, 1:200
100.000



ELEVATION A



ELEVATION B



KEY PLAN

SHAW STONE & WEBSTER
 Witon Gate House
 500-600 Witon Gate West
 Milton Keynes MK9 1BA
 England, UK

ISSUE	DATE	PREP'D	DESCRIPTION OF ISSUE	CHK'D	TECH APP'D	APP'D
A		RWBS	FDR PLANNING APPROVAL			

THIS DOCUMENT IS THE PROPERTY OF SHAW STONE & WEBSTER LIMITED. THIS PRINT SHALL NOT BE COPIED, REPRODUCED OR OTHERWISE USED WITHOUT THE CONSENT OF SHAW STONE & WEBSTER LIMITED AND SHALL BE RETURNED ON REQUEST. SHAW STONE & WEBSTER LIMITED IS NOT RESPONSIBLE FOR ANY ADDITION OR ALTERATION TO THIS DOCUMENT WITHOUT ITS PRIOR WRITTEN CONSENT.

GREENSTAR

**VALE PROJECT
 PLAN, AND ELEVATIONS
 STORAGE HALL**

SCALE: 1:200
 JOB No. 109035
Shaw Stone & Webster Limited
 S & W DRG. No. 109035-A1450-1029

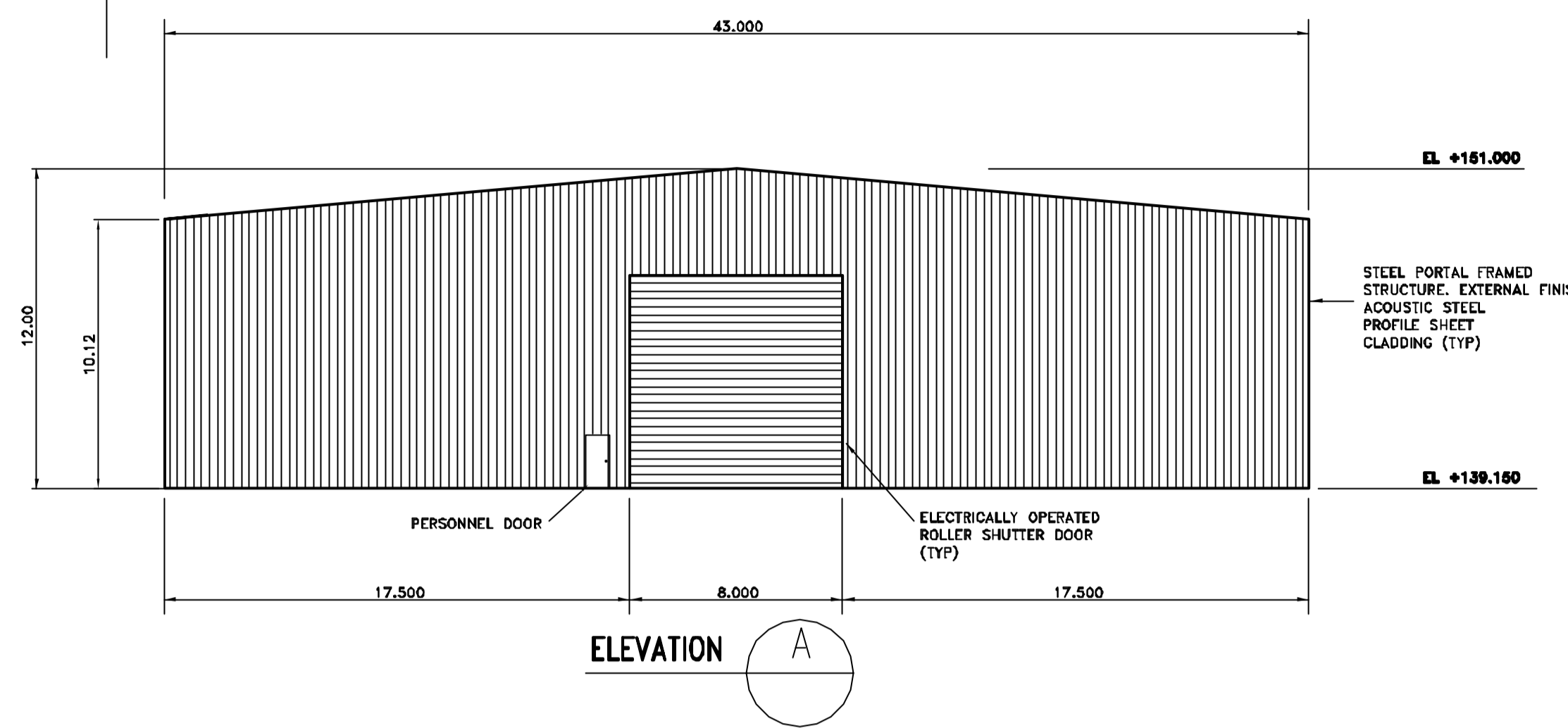
WORK PACKAGE No.	SYSTEM	CLASS	STATUS
	DIST. CODE		

LAST REV. DATE:
 FILESPEC:

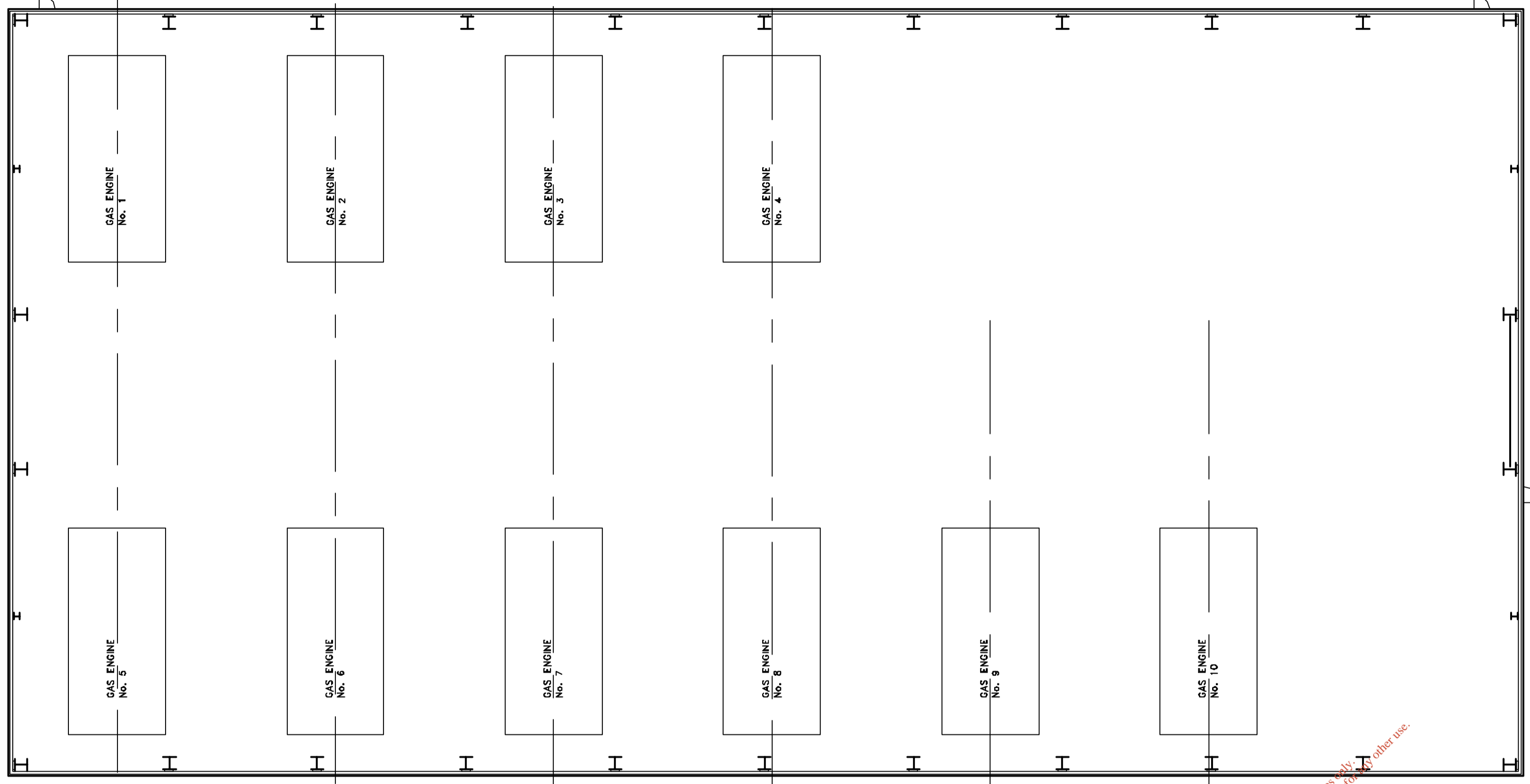
A3 (1189 x 841) DO NOT MANUALLY ALTER OR SCALE PRINT

GENERAL NOTES

1. FOR GENERAL NOTES SEE DRAWING No. 109035-A1450-1001
2. DRAINAGE SURVEY DIGITAL MAP No. 5754/5755
3. ALL DIMENSIONS SHOWN ARE IN METRES

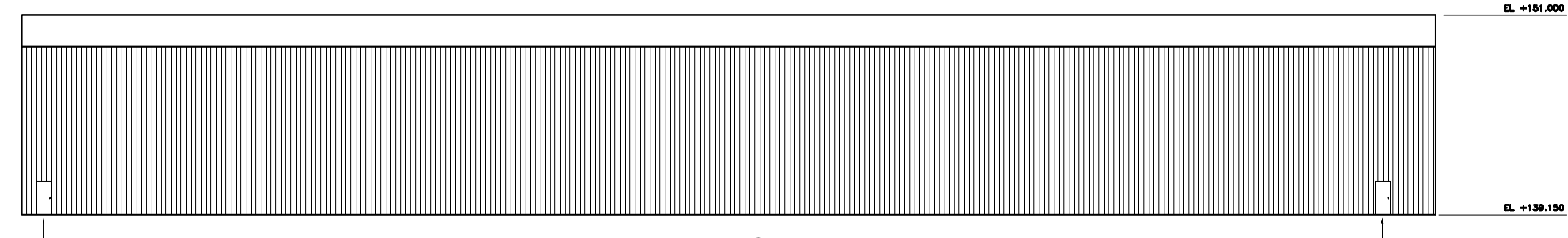


ELEVATION A

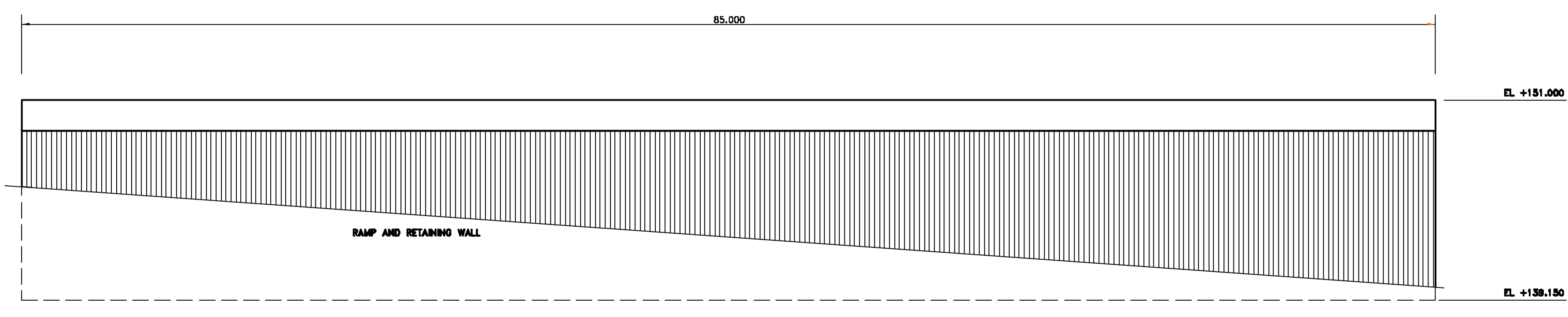


PLAN, 1:200

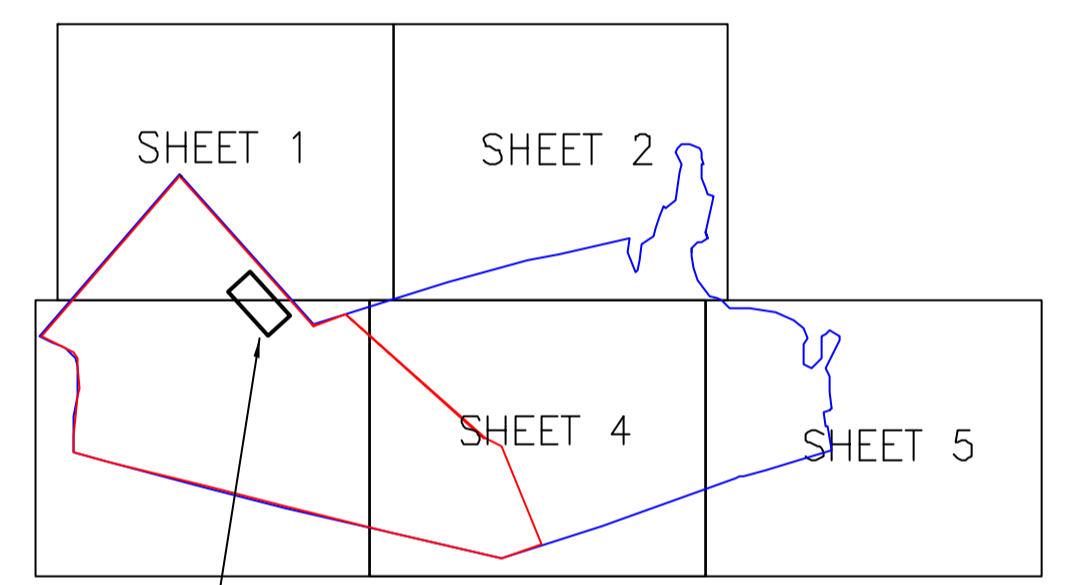
For information purposes only. Consent of copyright owner required for any other use.



ELEVATION B



ELEVATION C



POWER HOUSE KEY PLAN

SHAW STONE & WEBSTER
Witan Gate House
500-600 Witan Gate West
Milton Keynes MK9 1BA
England, UK

B	APB	UPDATED FOR PLANNING APPROVAL			
A	30/03/06	RMBS FOR PLANNING APPROVAL	PJP	PJP	GF
ISSUE	DATE	DRAWN BY	DESCRIPTION OF ISSUE	PREP'D	CHKD

THIS DOCUMENT IS THE PROPERTY OF SHAW STONE & WEBSTER LIMITED. THIS PRINT SHALL NOT BE COPIED, REPRODUCED OR OTHERWISE USED WITHOUT THE CONSENT OF SHAW STONE & WEBSTER LIMITED AND SHALL BE RETURNED ON REQUEST. SHAW STONE & WEBSTER LIMITED IS NOT RESPONSIBLE FOR ANY ADDITION OR ALTERATION TO THIS DOCUMENT WITHOUT ITS PRIOR WRITTEN CONSENT.

GREENSTAR

**VALE PROJECT
PLAN AND ELEVATIONS
POWER HOUSE**

SCALE 1:200,
DO NOT SCALE PRINT

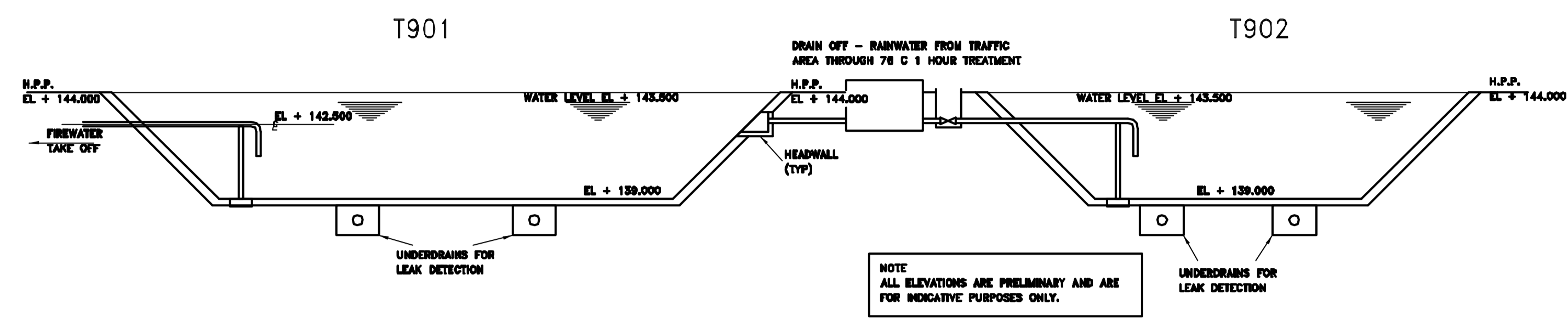
JOB No. 109035 **Shaw Stone & Webster Limited**

S & W DRG. No. 109035-A1450-1030

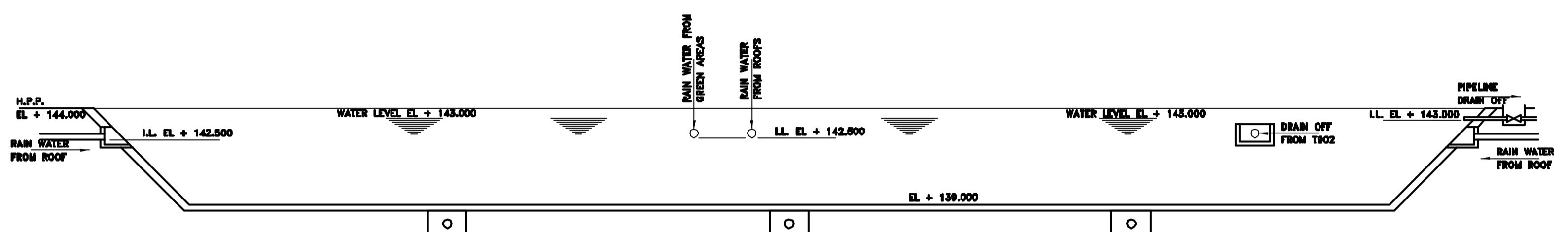
WORK PACKAGE No.	SYSTEM	CLASS	STATUS
	DIST. CODE		B

LAST REV. DATE:
FILESPEC:

A1 (B41 x 594) NOT TO BE MANUALLY ALTERED

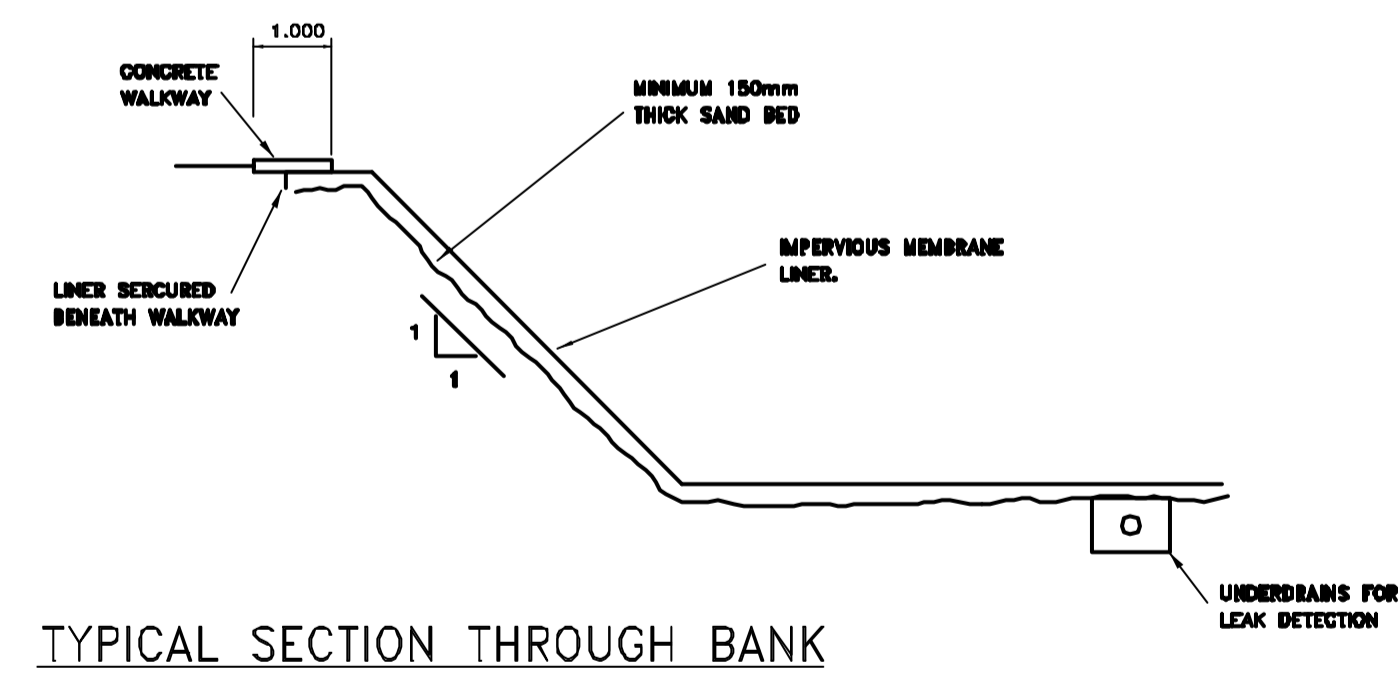
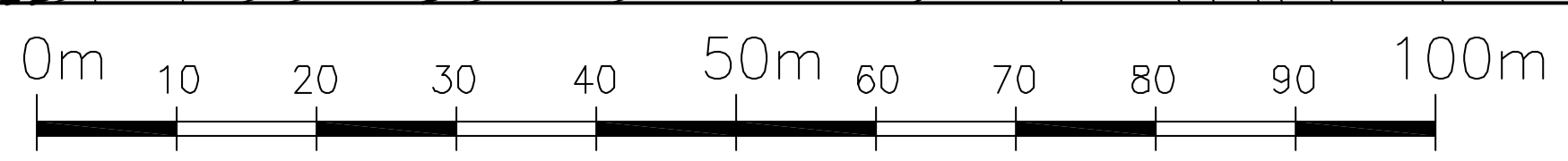
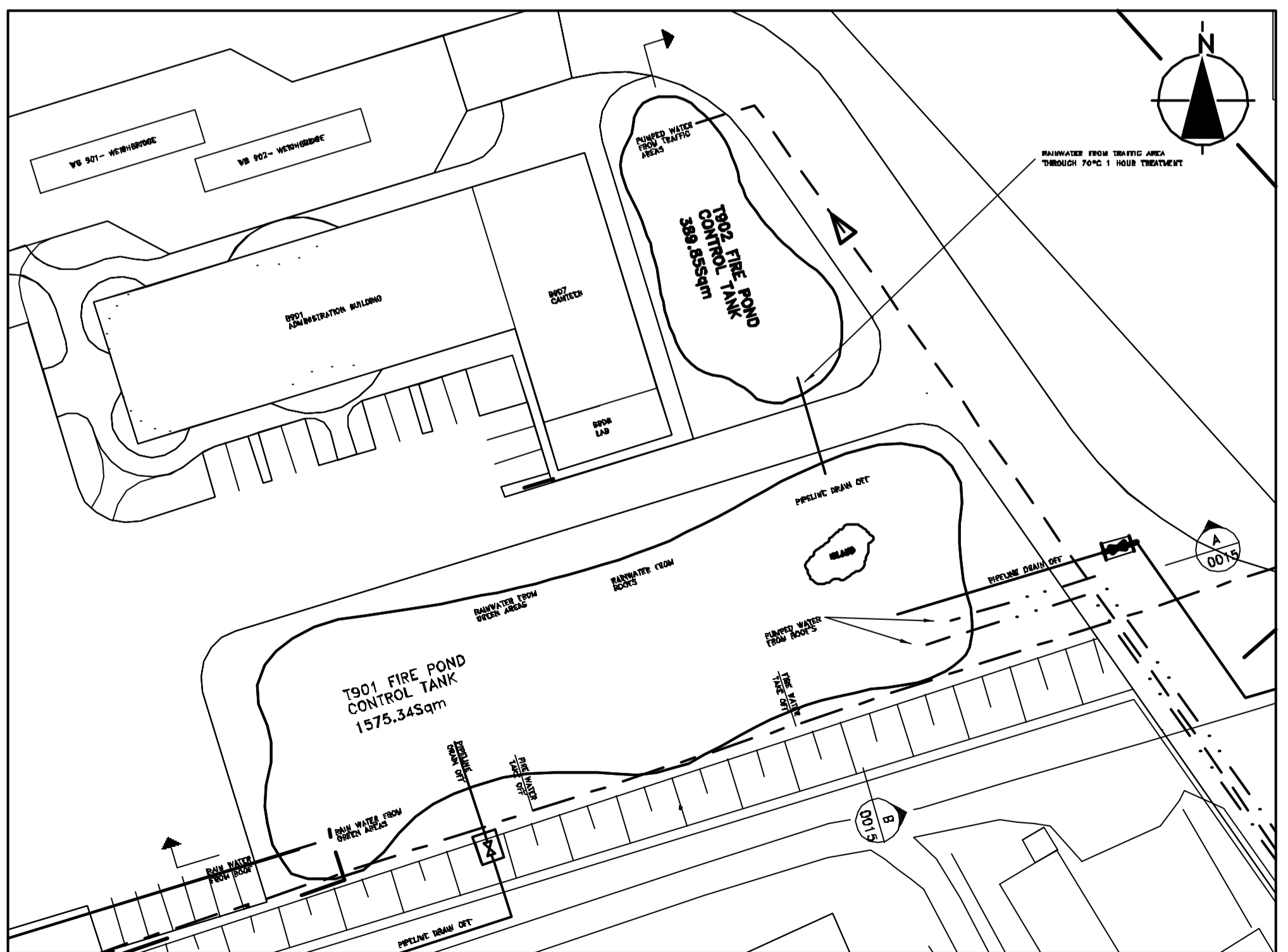


SECTION B



SECTION A

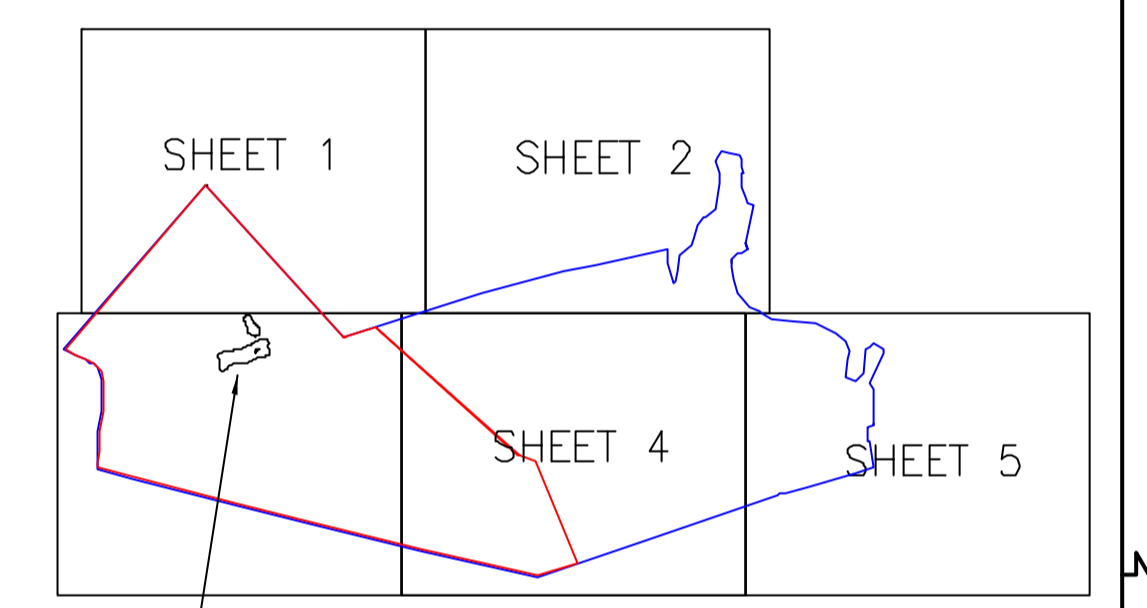
For information purposes only.
Consent of copyright owner required for any other use.



TYPICAL SECTION THROUGH BANK

GENERAL NOTES

- FOR GENERAL NOTES SEE DRAWING No. 109035-A1450-1001
- ORDNANCE SURVEY DIGITAL MAP No. 5754/5755
- DIMENSIONS SHOWN ARE IN METRES



FIRE POND
KEY PLAN

SHAW STONE & WEBSTER
Witan Gate House
500-600 Witan Gate West
Milton Keynes MK9 1BA
England, UK

B	APB	UPDATED FOR PLANNING APPROVAL			
A	30/03/06	RMBS	FOR PLANNING APPROVAL	PJP	PJP
ISSUE	DATE	DRAWN BY	DESCRIPTION OF ISSUE	PREP'D	CHKD

THIS DOCUMENT IS THE PROPERTY OF SHAW STONE & WEBSTER LIMITED. THIS PRINT SHALL NOT BE COPIED, REPRODUCED OR OTHERWISE USED WITHOUT THE CONSENT OF SHAW STONE & WEBSTER LIMITED AND SHALL BE RETURNED ON REQUEST. SHAW STONE & WEBSTER LIMITED IS NOT RESPONSIBLE FOR ANY ADDITION OR ALTERATION TO THIS DOCUMENT WITHOUT ITS PRIOR WRITTEN CONSENT.

GREENSTAR

**VALE PROJECT
PLAN AND SECTIONS
FIRE POND**

SCALE 1:200, 1:500
DO NOT SCALE PRINT

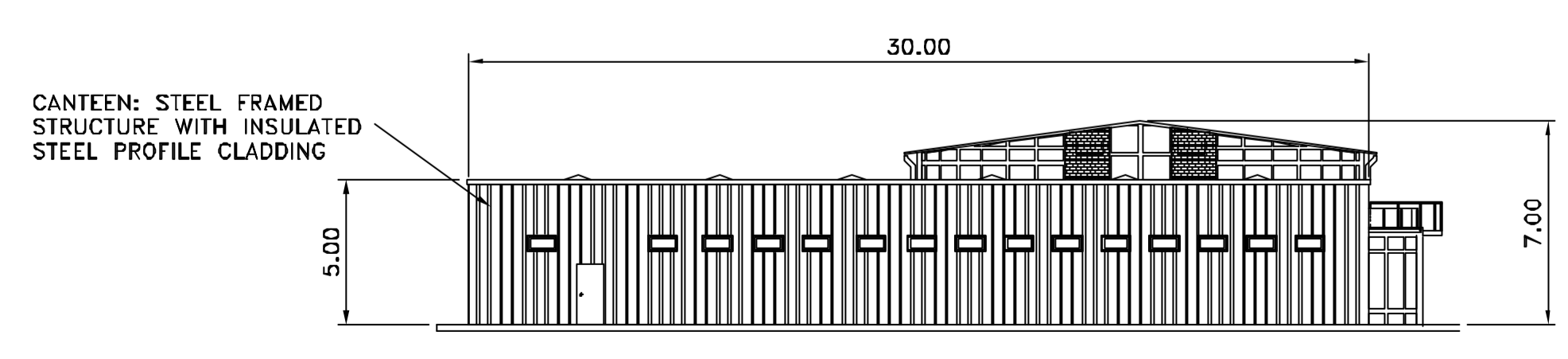
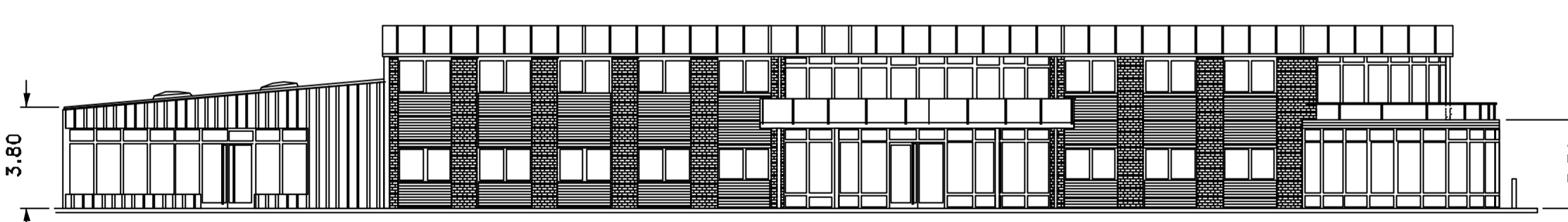
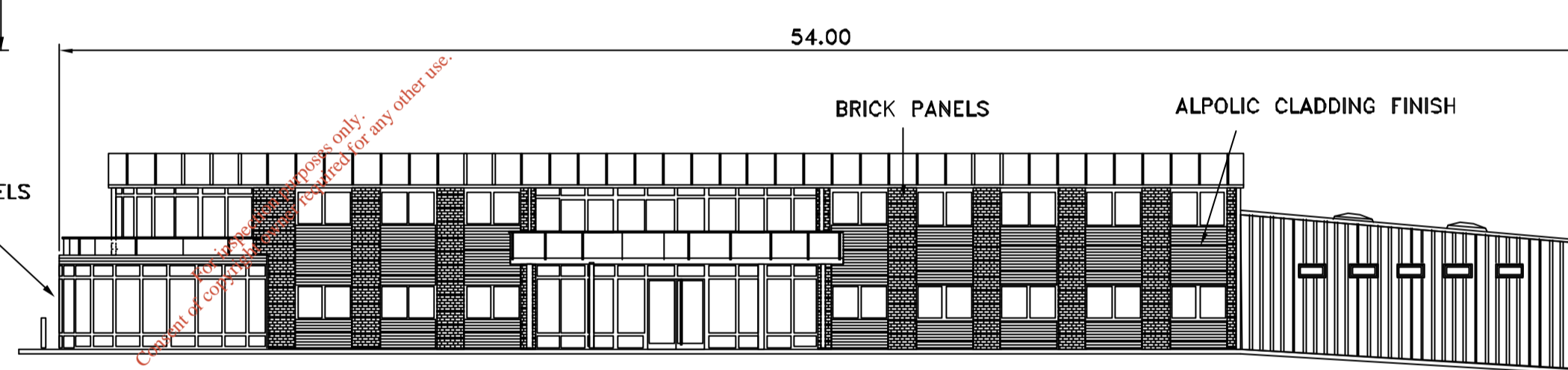
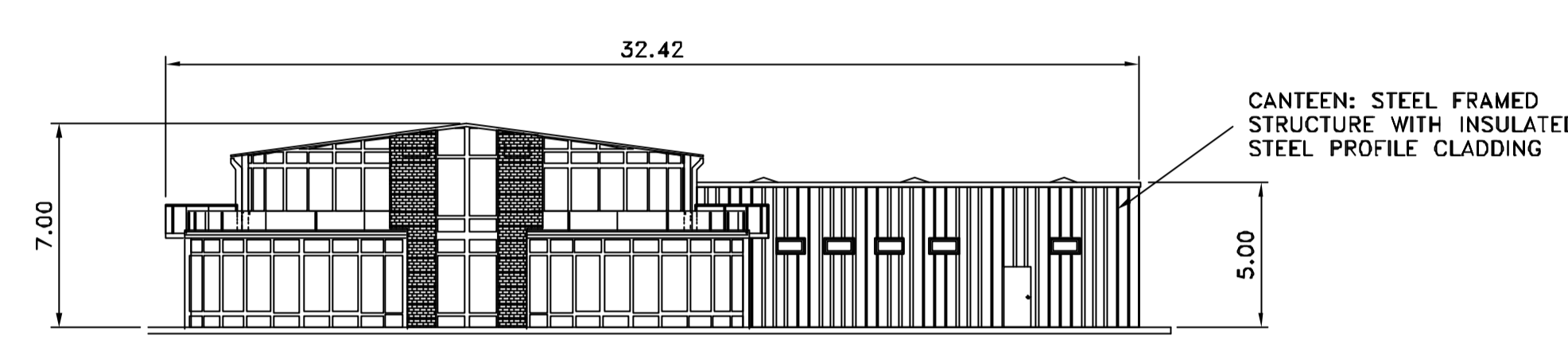
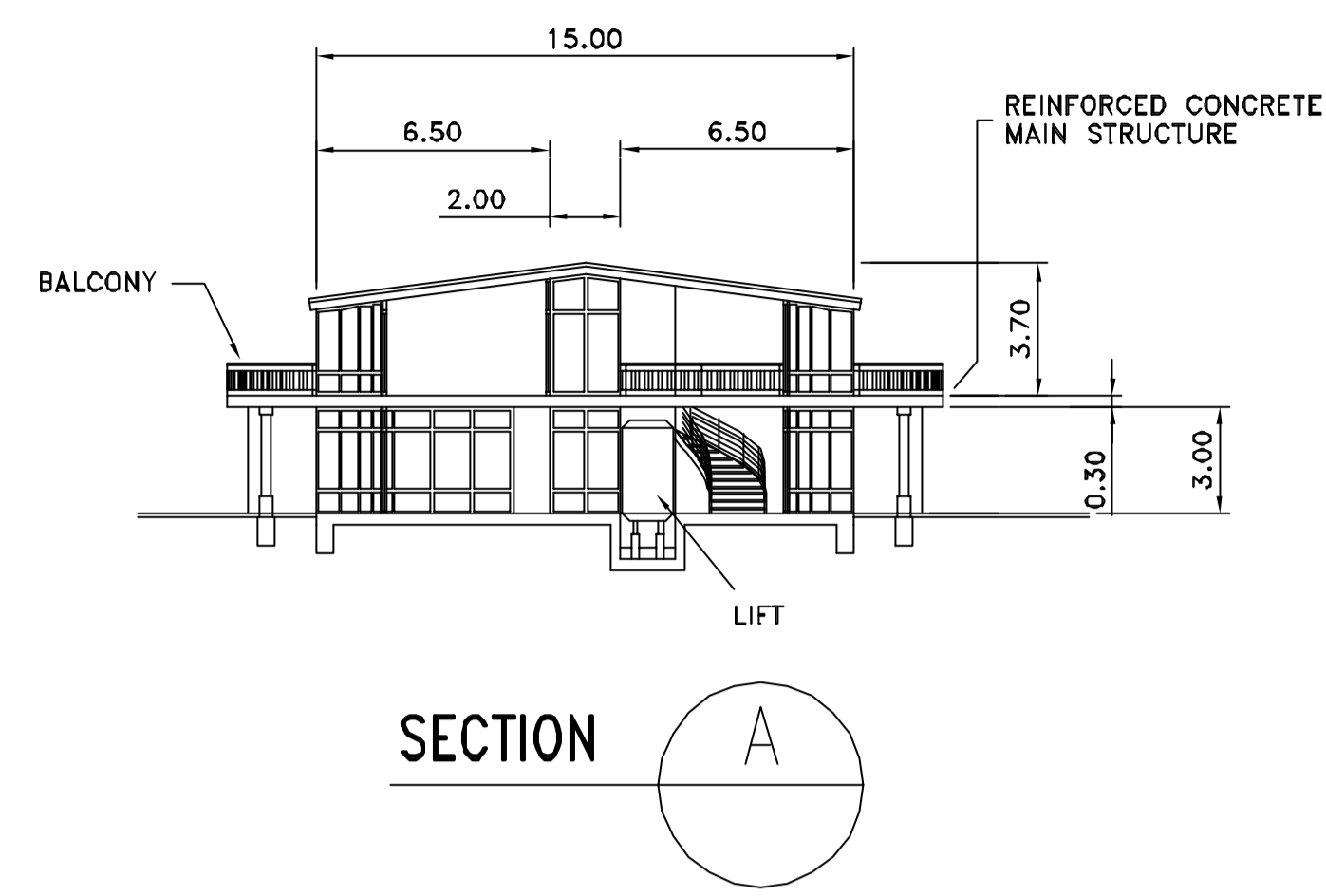
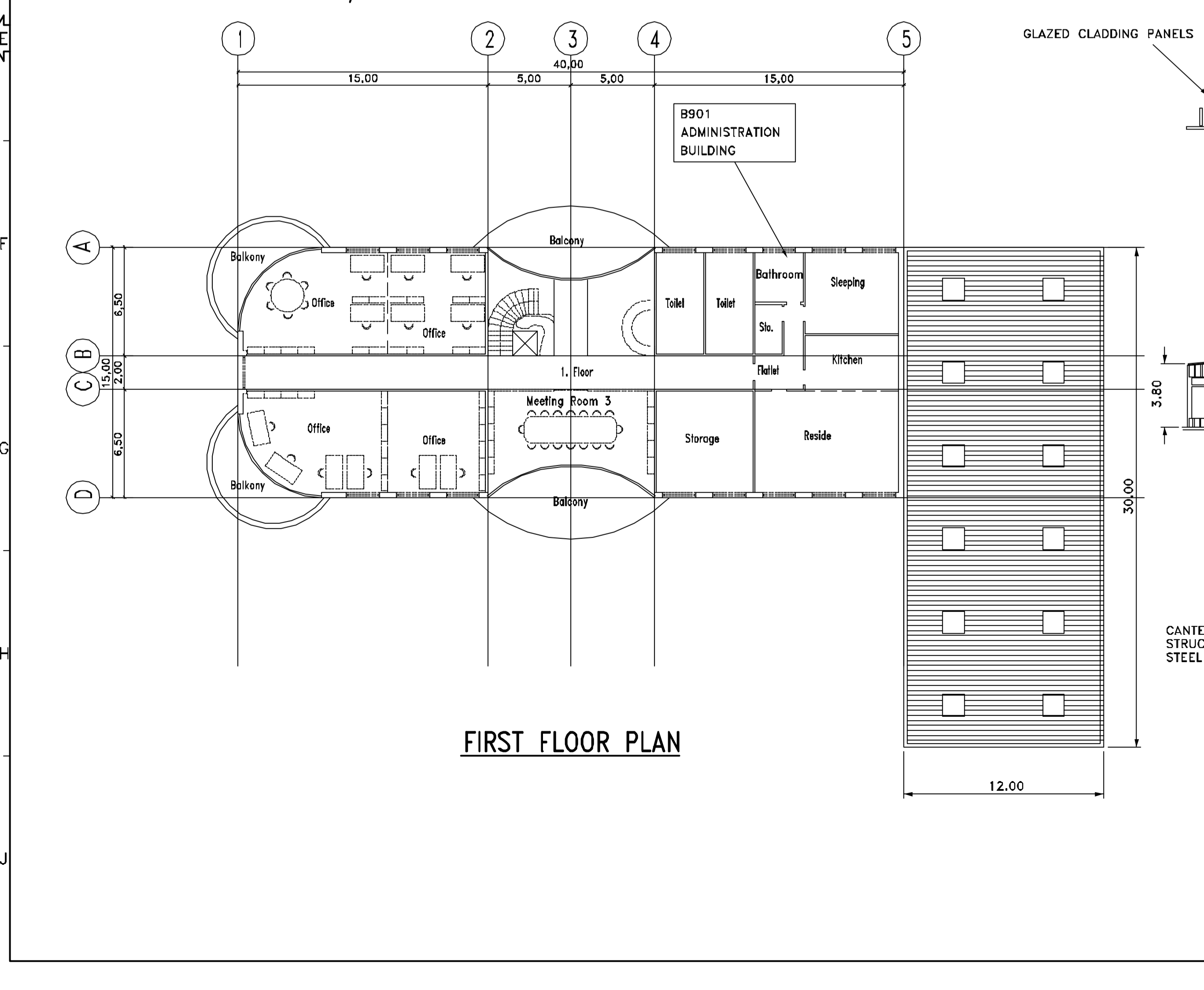
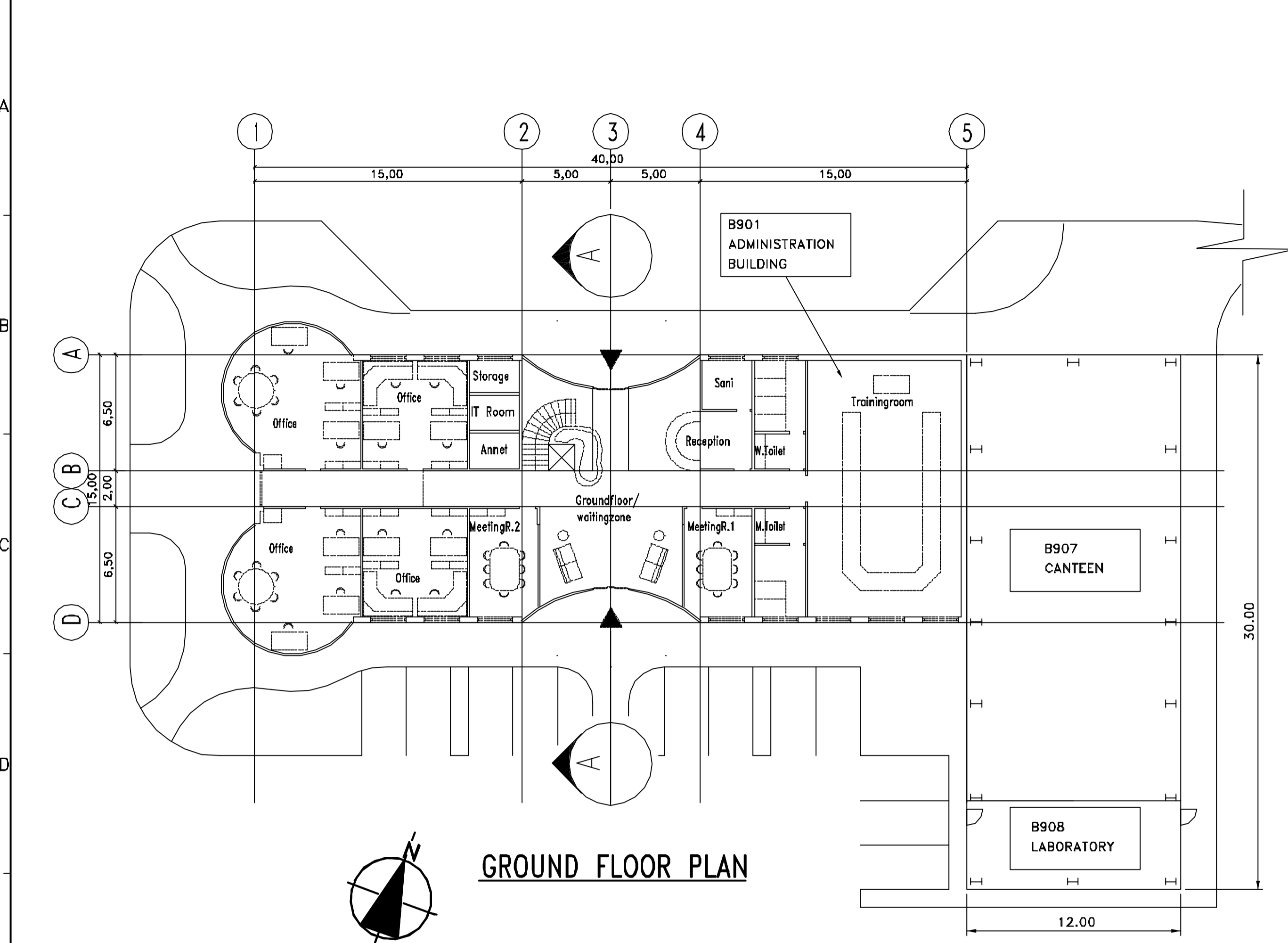
JOB No. 109035 **Shaw** Stone & Webster Limited

S & W DRG. No. 109035-A1450-1031

WORK PACKAGE No.	SYSTEM	CLASS	STATUS
	DIST. CODE		B

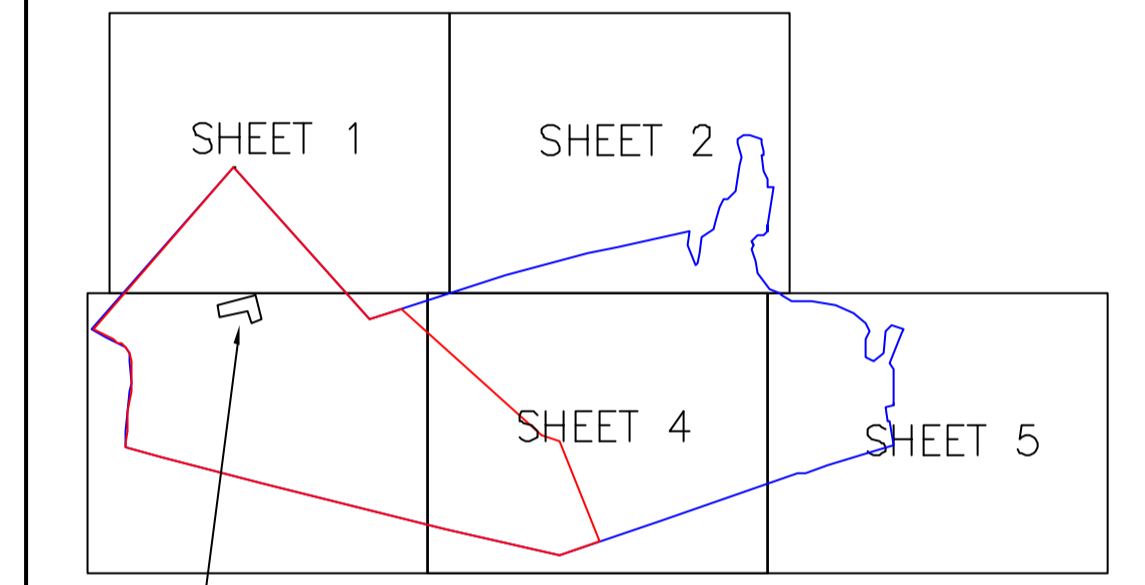
LAST REV. DATE:
FILESPEC:

A1 (B41 x 594) NOT TO BE MANUALLY ALTERED



GENERAL NOTES

- FOR GENERAL NOTES SEE DRAWING No. 109035-A1450-1001
- ORDNANCE SURVEY DIGITAL MAP No. 5754/5755
- ALL DIMENSIONS SHOWN ARE IN METRES



SHAW STONE & WEBSTER
Witan Gate House
500-600 Witan Gate West
Milton Keynes MK9 1BA
England, UK


B	APB	UPDATED FOR PLANNING APPROVAL			
A	30/03/08	RMBS	FOR PLANNING APPROVAL	PJP	PJP GF
ISSUE	DATE	PREP'D	DESCRIPTION OF ISSUE	CHK'D	TECH. APP'D APP'D

THIS DOCUMENT IS THE PROPERTY OF SHAW STONE & WEBSTER LIMITED. THIS PRINT SHALL NOT BE COPIED, REPRODUCED OR OTHERWISE USED WITHOUT THE CONSENT OF SHAW STONE & WEBSTER LIMITED AND SHALL BE RETURNED ON REQUEST. SHAW STONE & WEBSTER LIMITED IS NOT RESPONSIBLE FOR ANY ADDITION OR ALTERATION TO THIS DOCUMENT WITHOUT ITS PRIOR WRITTEN CONSENT.

GREENSTAR

**VALE PROJECT
SECTION AND ELEVATIONS
ADMINISTRATION BUILDING/CANTEEN**

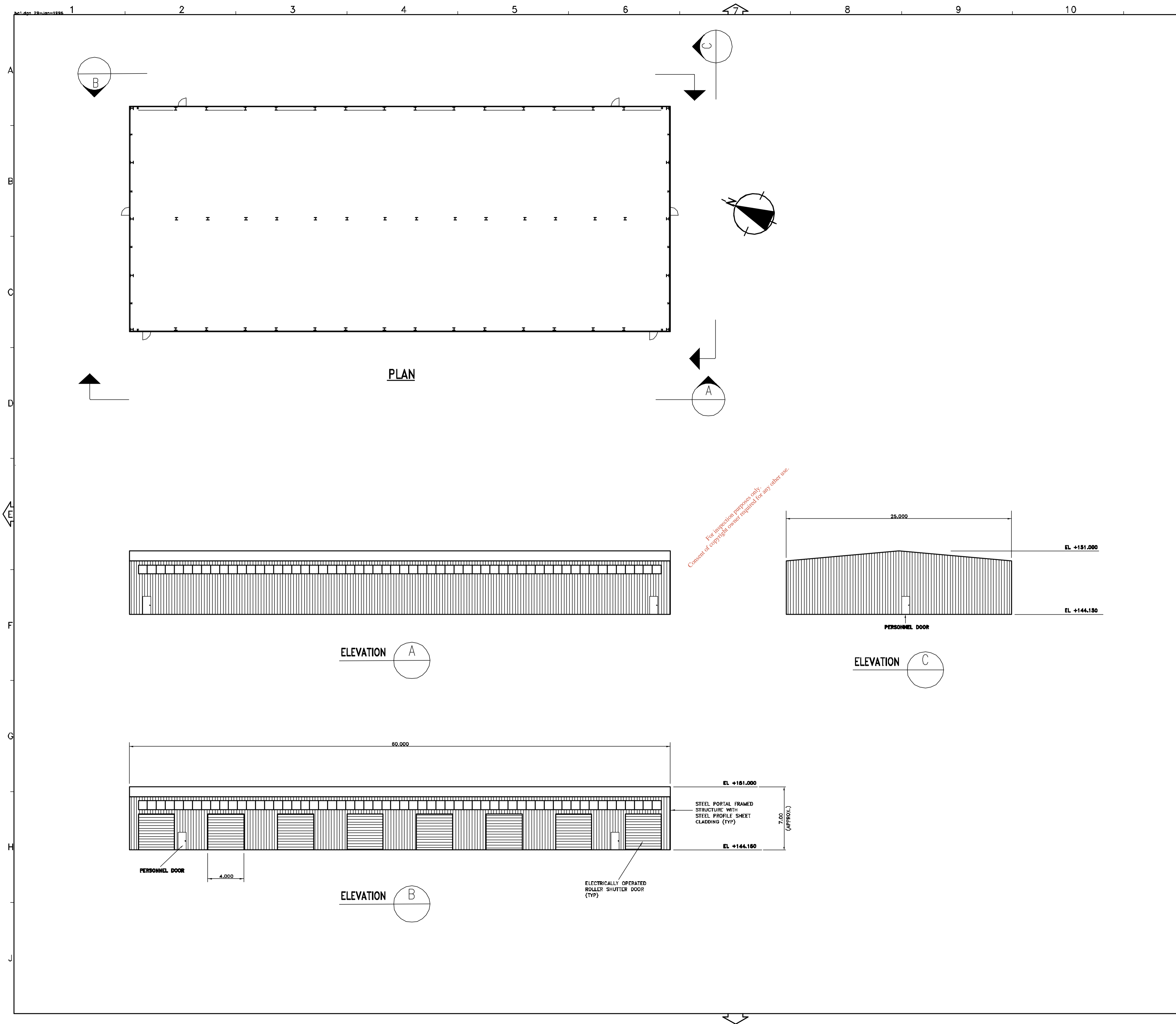
SCALE: 1:200
JOB No. 109035
S & W DRG. No. 109035-A1450-1032



WORK PACKAGE No.	SYSTEM	CLASS	STATUS
	DIST. CODE		B

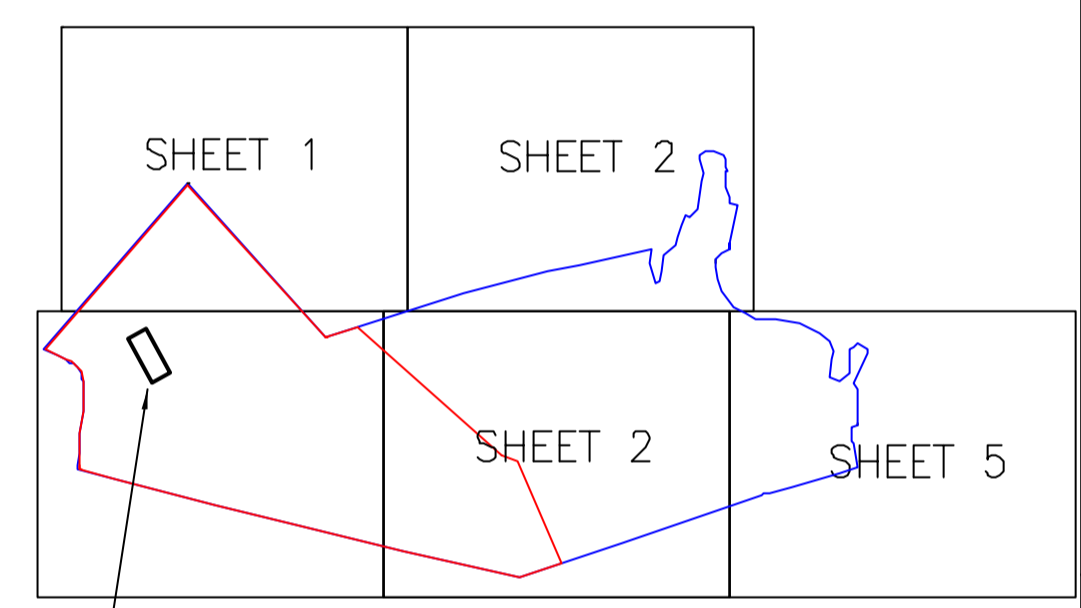
LAST REV. DATE:
FILESPEC:

A1 (841 x 594) DO NOT MANUALLY ALTER OR SCALE PRINT



GENERAL NOTES

1. FOR GENERAL NOTES SEE DRAWING No. 109035-A1450-1001
2. ORDINANCE SURVEY DIGITAL MAP No. 5754/5755
3. ALL DIMENSIONS SHOWN ARE IN METRES



KEY PLAN

SHAW STONE & WEBSTER
 Witan Gate House
 500-600 Witan Gate West
 Milton Keynes MK9 1BA
 England, UK

B	APB	UPDATED FOR PLANNING APPROVAL			
A	30/05/06	RMBS	FOR PLANNING APPROVAL	PJP	PJP
ISSUE	DATE	DRAWN BY	DESCRIPTION OF ISSUE	PREP'D	CHKD

THIS DOCUMENT IS THE PROPERTY OF SHAW STONE & WEBSTER LIMITED.
 THIS PRINT SHALL NOT BE COPIED, REPRODUCED OR OTHERWISE USED WITHOUT THE
 CONSENT OF SHAW STONE & WEBSTER LIMITED AND SHALL BE RETURNED ON REQUEST.
 SHAW STONE & WEBSTER LIMITED IS NOT RESPONSIBLE FOR ANY ADDITION OR
 ALTERATION TO THIS DOCUMENT WITHOUT ITS PRIOR WRITTEN CONSENT.

GREENSTAR

**VALE PROJECT
 ELEVATIONS AND PLAN
 GARAGE**

SCALE 1:200
 DO NOT SCALE PRINT
JOB No. 109035 **Shaw Stone & Webster Limited**
S & W DRG. No. 109035-A1450-1033

WORK PACKAGE No.	SYSTEM	CLASS	STATUS
	DIST. CODE		B

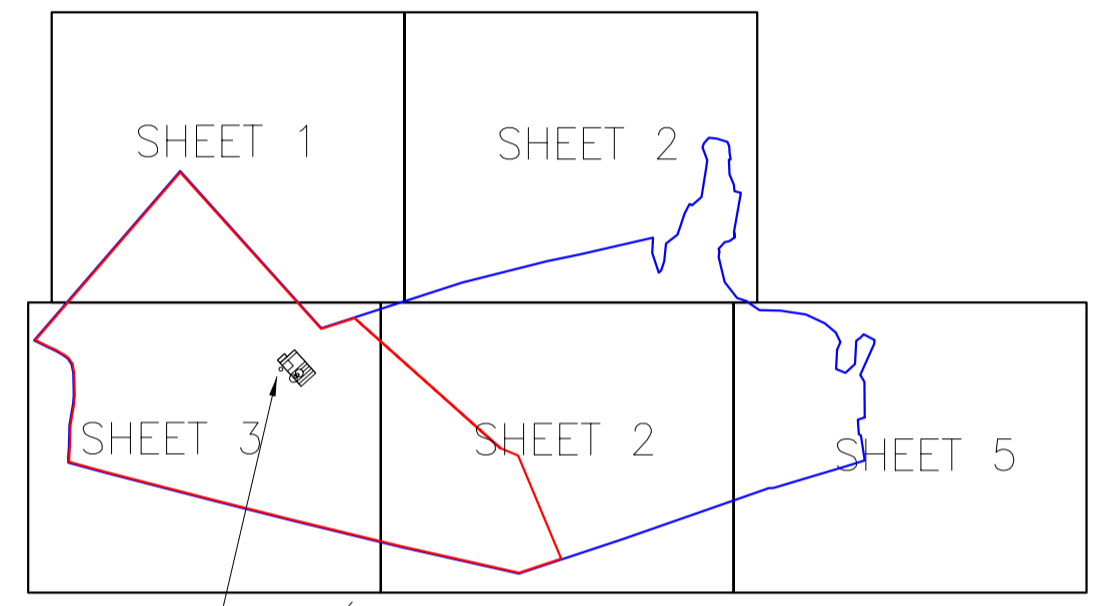
LAST REV. DATE:
 FILESPEC:

A1 (841 x 594) NOT TO BE MANUALLY ALTERED

For information purposes only.
 Consent of copyright owner required for any other use.

GENERAL NOTES

- FOR GENERAL NOTES SEE DRAWING No. 109035-A1450-1001
- ORDNANCE SURVEY DIGITAL MAP No. 5754/5755
- DIMENSIONS SHOWN ARE IN METRES



TRUCK WASH (WITHIN RECEPTION BUILDING)
KEY PLAN

SHAW STONE & WEBSTER
Witan Gate House
500-600 Witan Gate West
Milton Keynes MK9 1BA
England, UK

ISSUE	DATE	DRAWN BY	DESCRIPTION OF ISSUE	PREP'D	CHKD	APPD
A		RMBS	FOR PLANNING APPROVAL			

CLIENT
GREENSTAR

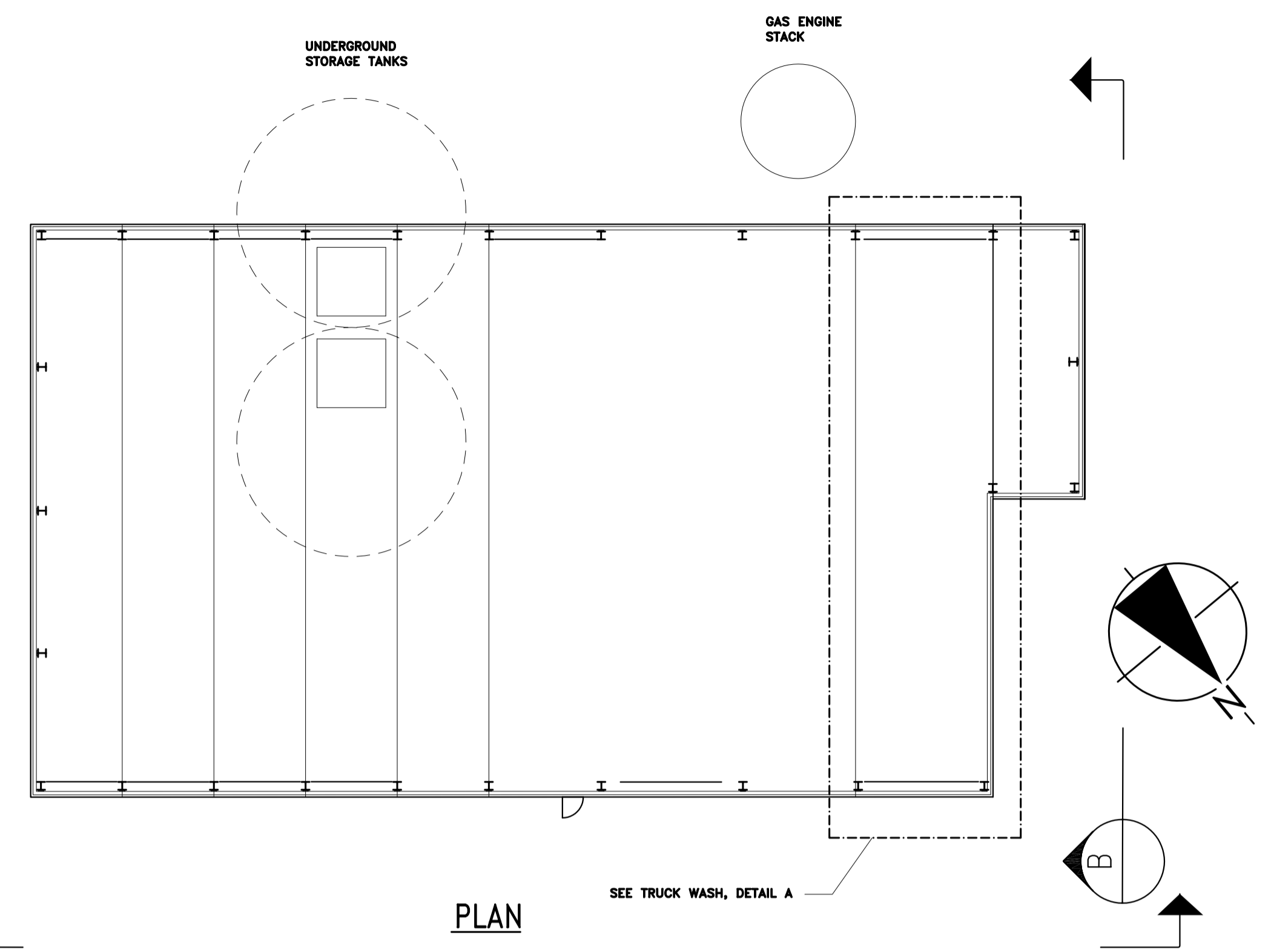
TITLE
**VALE PROJECT
PLAN AND ELEVATIONS
TRUCK WASH**

SCALE **1:200**
DO NOT SCALE PRINT
JOB No. **109035** **Shaw Stone & Webster Limited**
S & W DRG. No. **109035-A1450-1034**

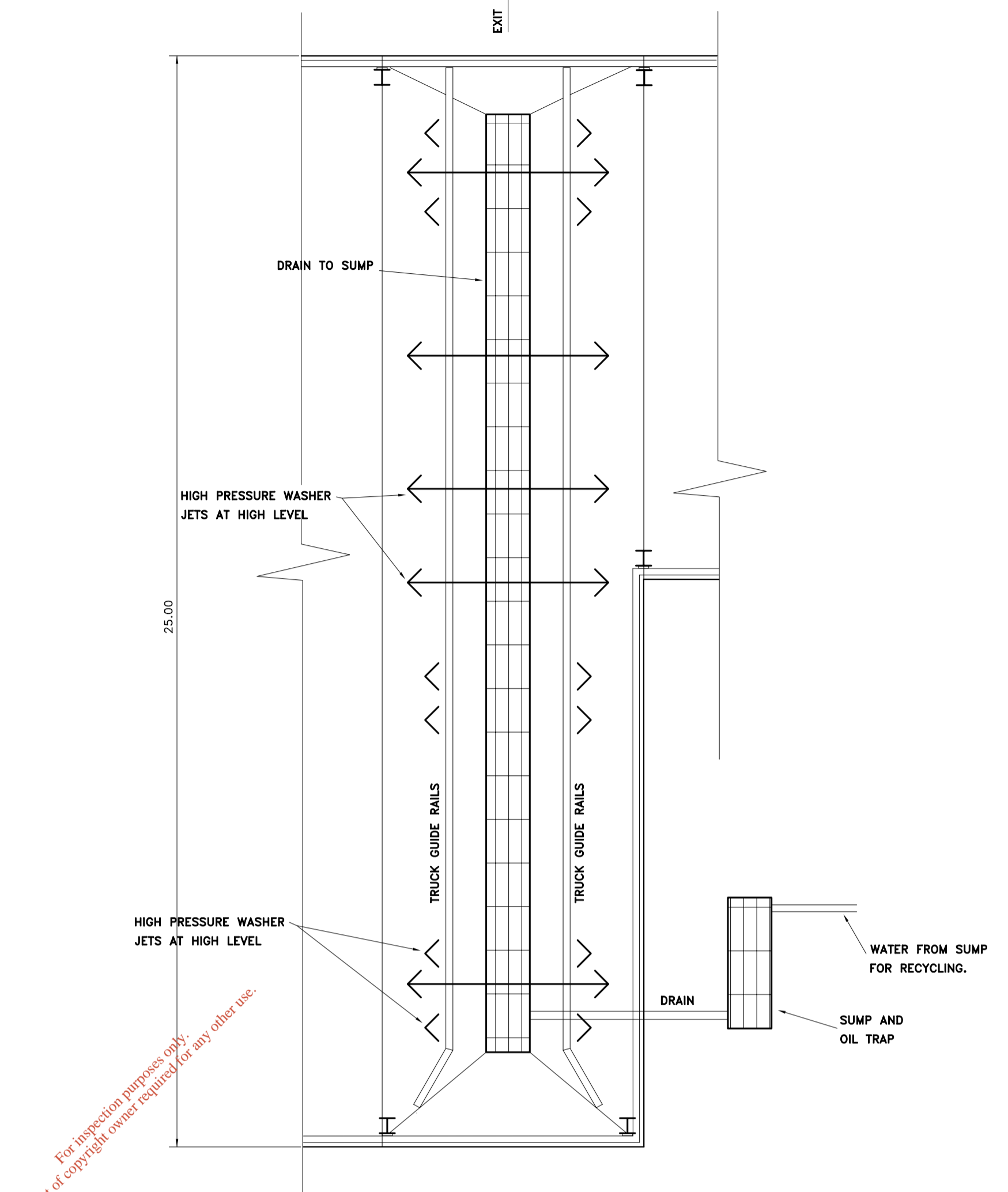
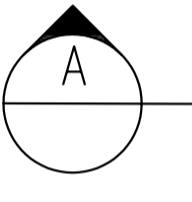
WORK PACKAGE No.	SYSTEM	CLASS	STATUS
	DIST. CODE		A

LAST REV. DATE:
FILESPEC:

A1 (841 x 594) NOT TO BE MANUALLY ALTERED

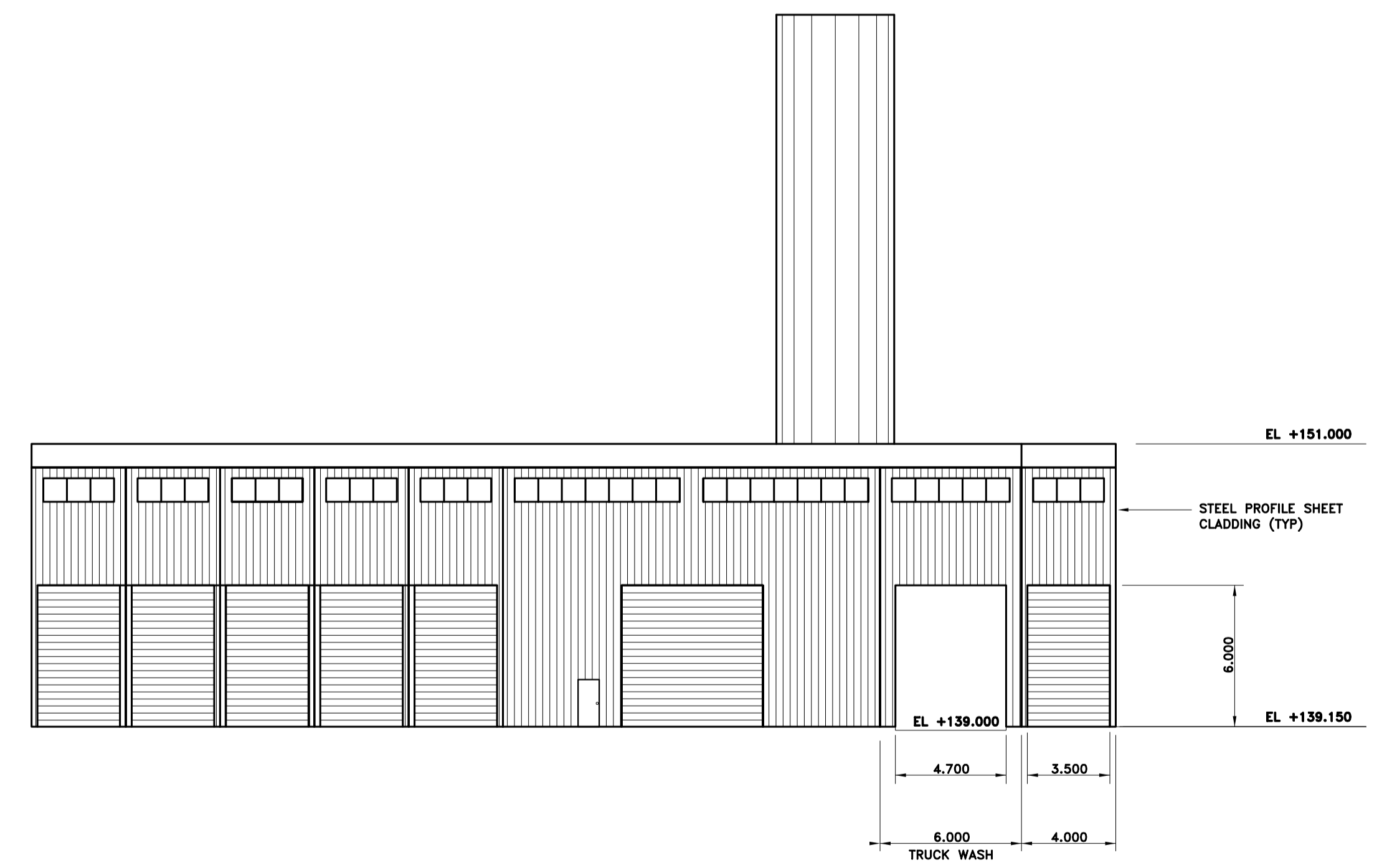


PLAN

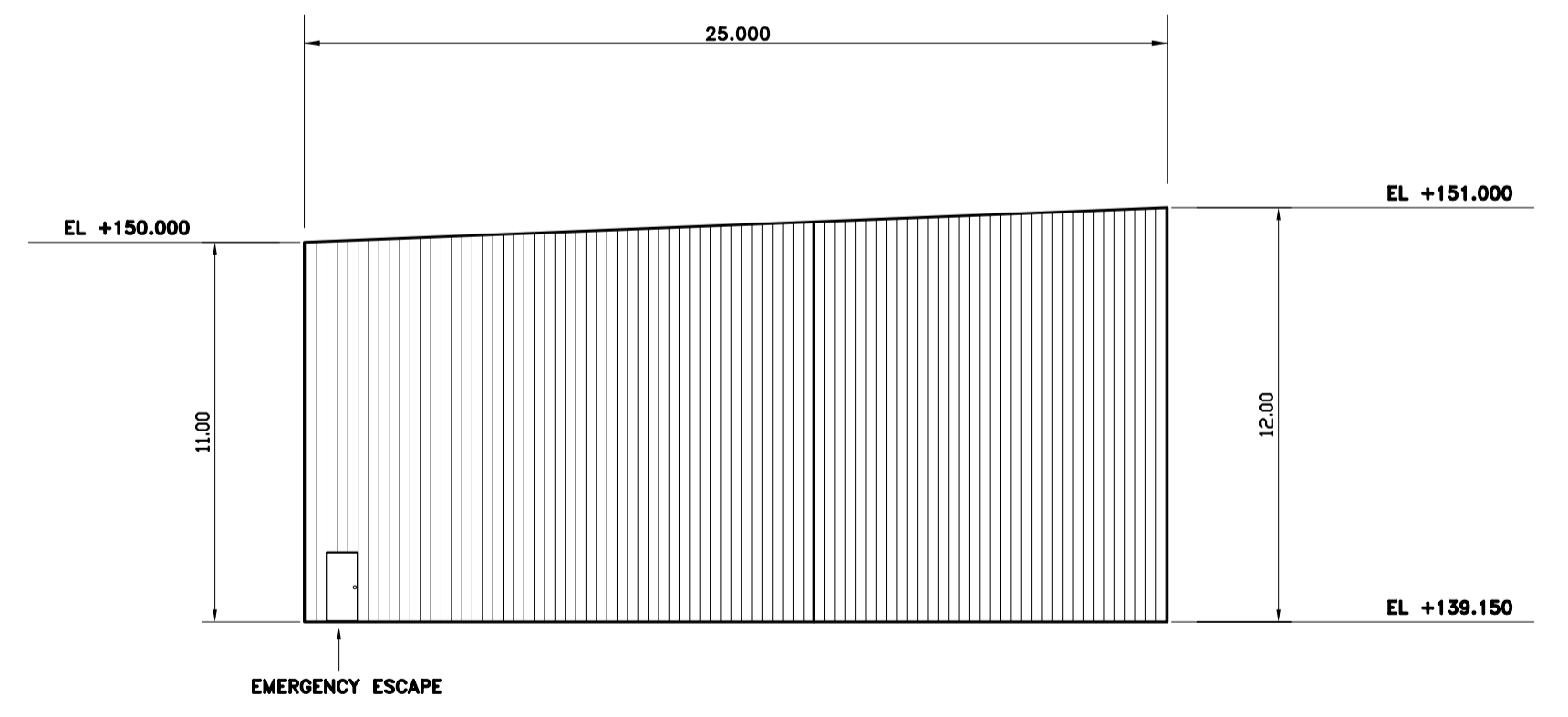


TRUCK WASH DETAIL A
1:100

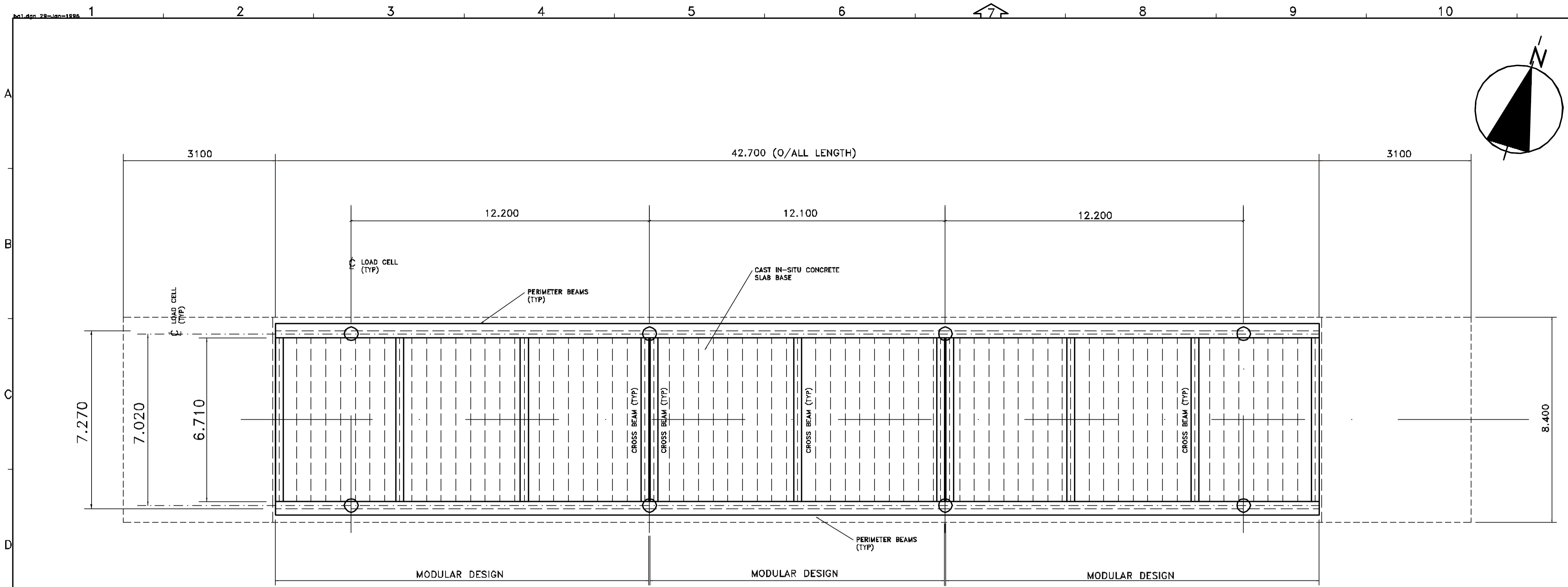
For information purposes only.
Consent of copyright owner required for any other use.



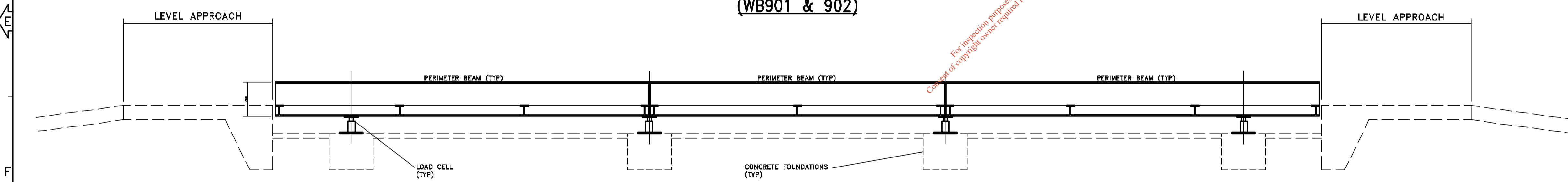
ELEVATION A



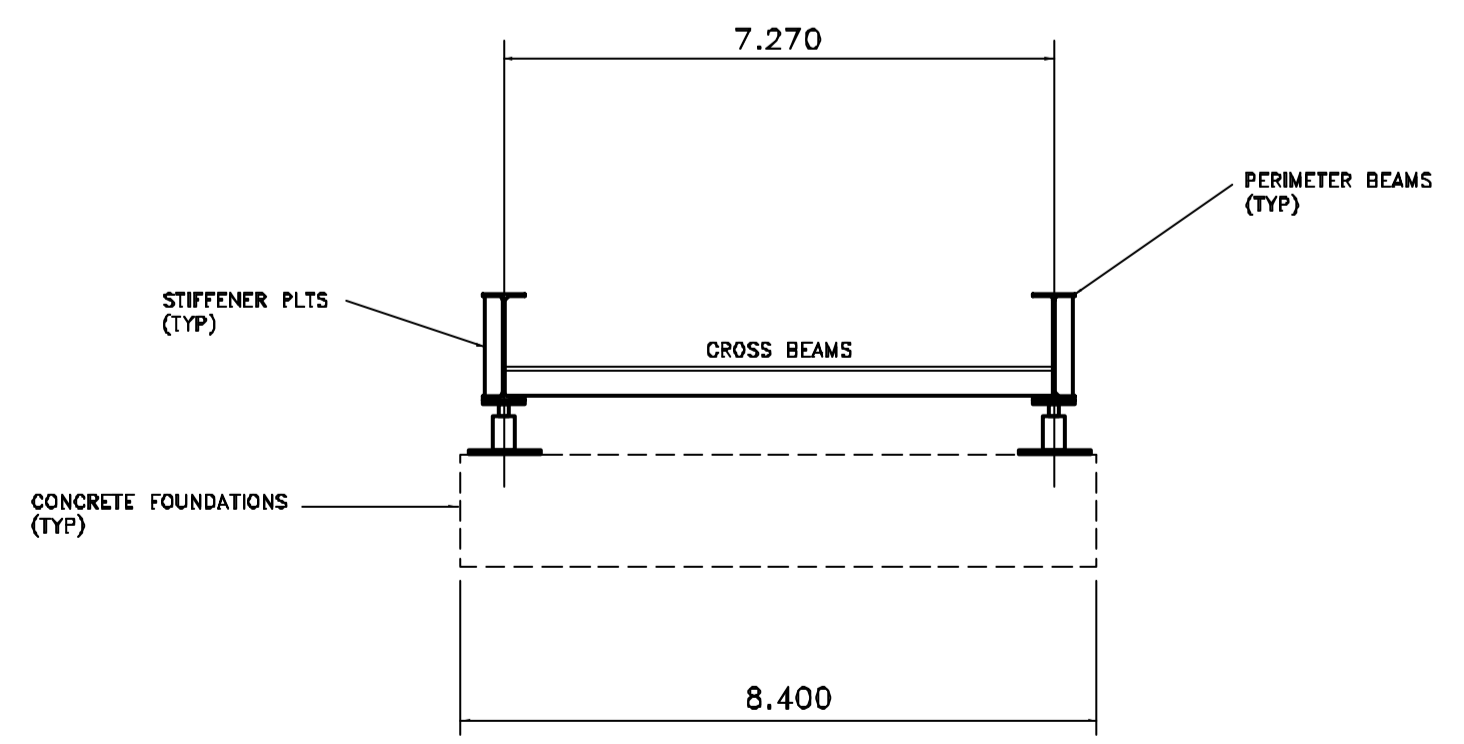
ELEVATION B



PLAN ON WEIGHBRIDGE (WB901 & 902)



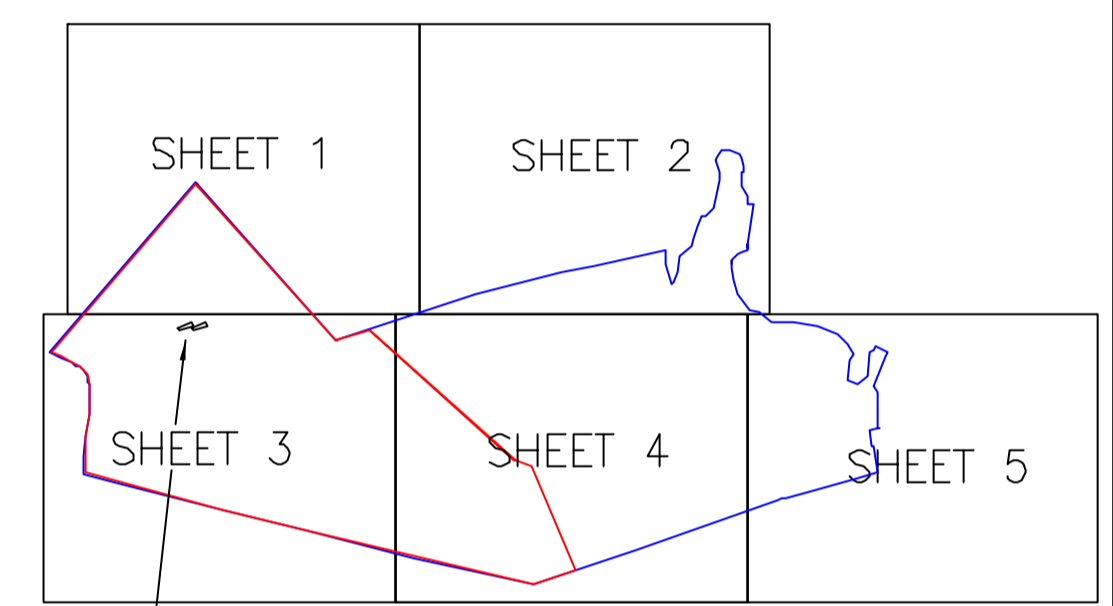
LONGITUDINAL SECTION ON WEIGHBRIDGE (WB901 & WB902)



TRANSVERSE SECTION ON WEIGHBRIDGE

GENERAL NOTES

- FOR GENERAL NOTES SEE DRAWING No. 109035-A1450-1001
- ORDNANCE SURVEY DIGITAL MAP No. 5754/5755
- ALL DIMENSIONS SHOWN ARE IN METRES



WEIGHBRIDGE KEY PLAN

SHAW STONE & WEBSTER
 Witan Gate House
 500-600 Witan Gate West
 Milton Keynes MK9 1BA
 England, UK

B	APB	UPDATED FOR PLANNING APPROVAL			
A	30/03/06	RMB5 FOR PLANNING APPROVAL	PJP	PJP	GF
ISSUE	DATE	DRAWN BY	DESCRIPTION OF ISSUE	PREP'D	CHKD

THIS DOCUMENT IS THE PROPERTY OF SHAW STONE & WEBSTER LIMITED. THIS PRINT SHALL NOT BE COPIED, REPRODUCED OR OTHERWISE USED WITHOUT THE CONSENT OF SHAW STONE & WEBSTER LIMITED AND SHALL BE RETURNED ON REQUEST. SHAW STONE & WEBSTER LIMITED IS NOT RESPONSIBLE FOR ANY ADDITION OR ALTERATION TO THIS DOCUMENT WITHOUT ITS PRIOR WRITTEN CONSENT.

GREENSTAR

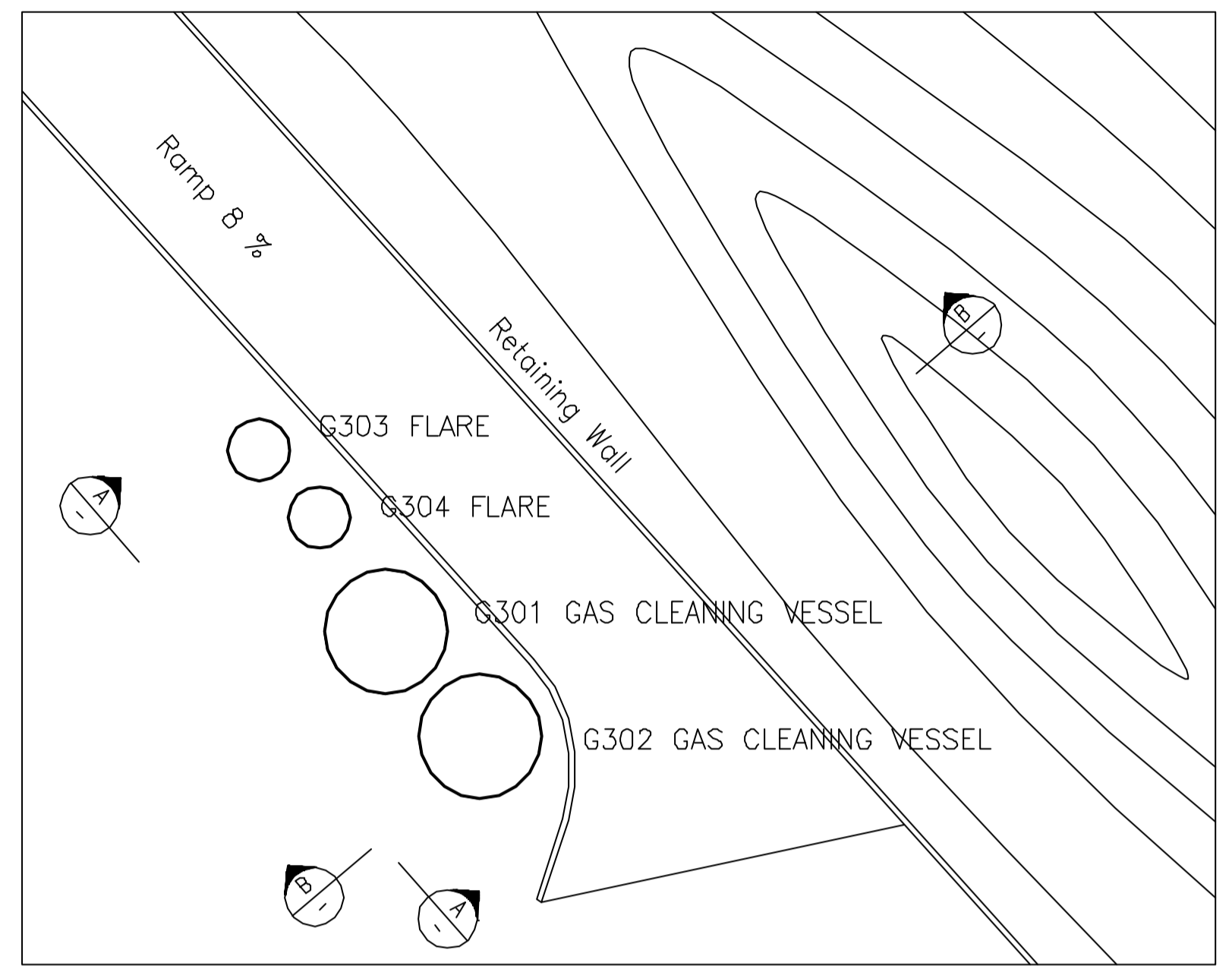
**VALE PROJECT
 PLAN AND SECTIONS
 WEIGHBRIDGE**

SCALE	1:100	
DO NOT SCALE PRINT		
JOB No.	109035	Shaw Stone & Webster Limited
S & W DRG. No.	109035-A1450-1035	

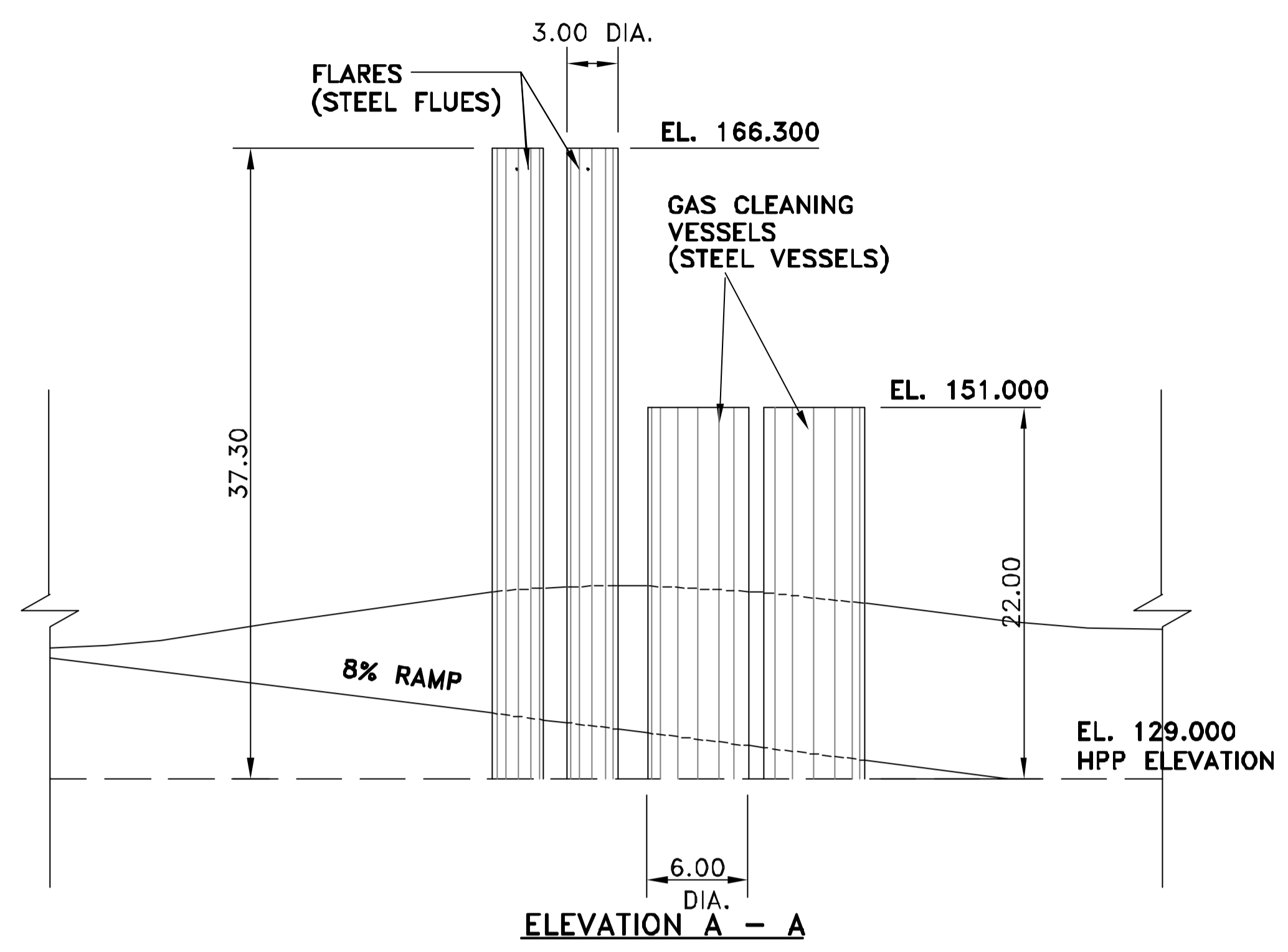
WORK PACKAGE No.	SYSTEM	CLASS	STATUS
	DIST. CODE		B

LAST REV. DATE:
FILESPEC:

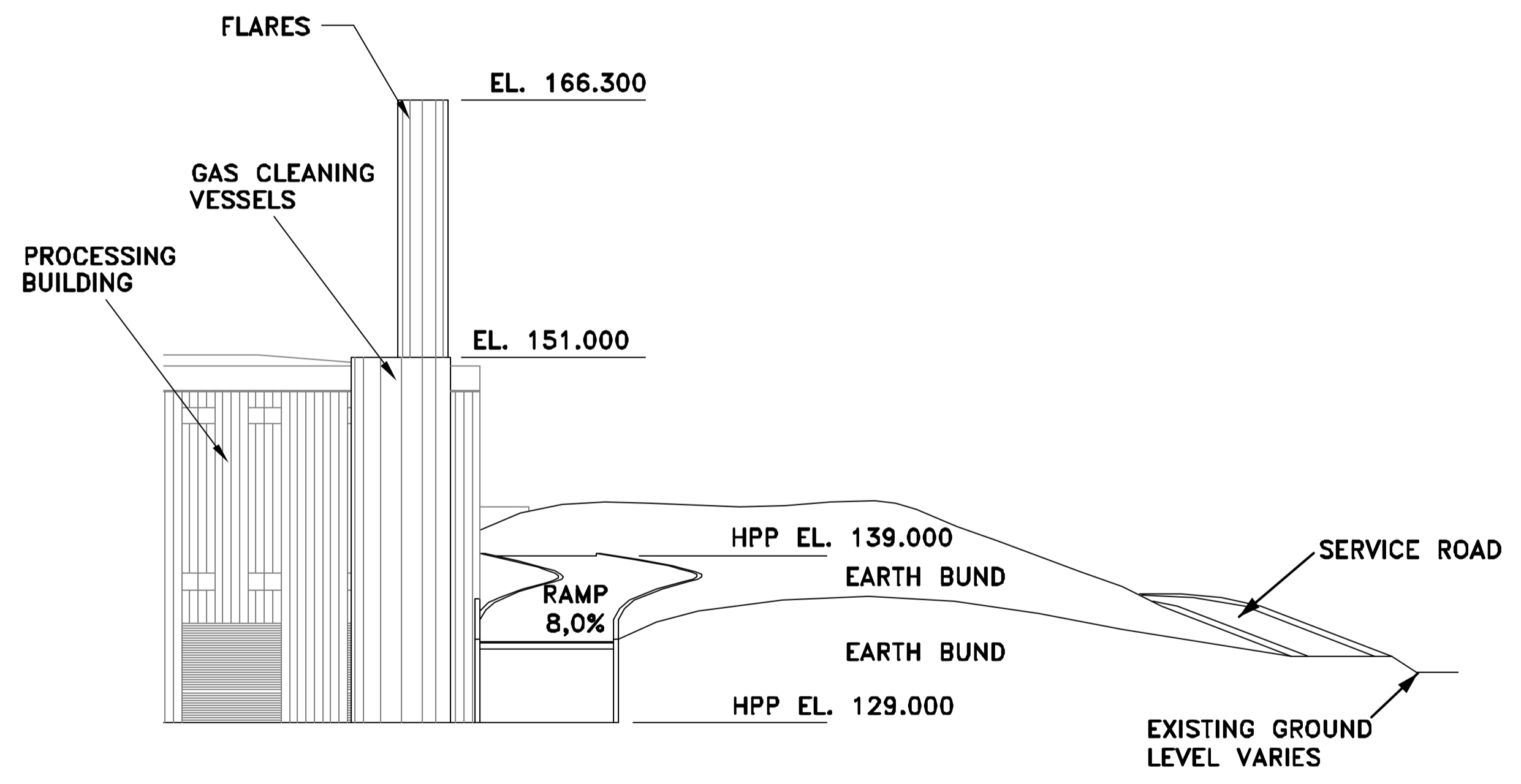
A1 (841 x 594) NOT TO BE MANUALLY ALTERED



PLAN



ELEVATION A - A

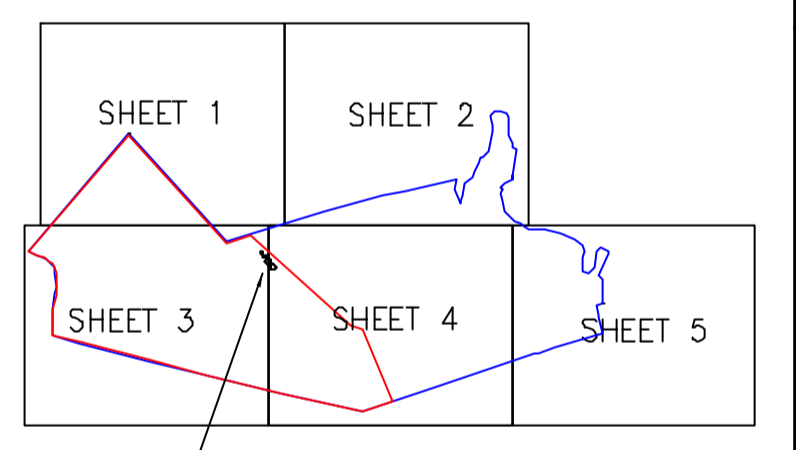


SECTION B

For information purposes only.
 Consent of copyright owner required for any other use.

GENERAL NOTES

1. FOR GENERAL NOTES SEE DRAWING No. 109035-A1450-1001.
2. ORDNANCE SURVEY DIGITAL MAP No. 5754/5755.
3. DIMENSIONS SHOWN ARE IN METRES.



FLARE STACKS & GAS CLEANING VESSELS
KEY PLAN

SHAW STONE & WEBSTER
 Witton Gate House
 500-600 Witton Gate West
 Milton Keynes MK9 1BA
 England, UK

ISSUE	DATE	PREP'D	DESCRIPTION OF ISSUE	CHK'D	TECH. APP'D	APP'D
A		AFB	FOR PLANNING APPROVAL			

GREENSTAR

**VALE PROJECT
PLAN AND ELEVATIONS
FLARE STACKS AND GAS CLEANING VESSELS**

SCALE: 1:200

JOB No. 109035 **Shaw Stone & Webster Limited**

S & W DRG. No. 109035-A1450-1036

WORK PACKAGE No.	SYSTEM	CLASS	STATUS
			A

LAST REV. DATE:
FILESPEC:

A0 (1188 x 843) DO NOT MANUALLY ALTER OR SCALE PRINT