

LEGEND

- NATIONAL SECONDARY ROUTE
- REGIONAL ROAD
- MINOR ROAD
- MAIN WATER COURSE
- MINOR WATER COURSE
- APPLICATION SITE BOUNDARY & EXTENT OF APPLICANT'S LANDHOLDINGS
- 500m OFFSET FROM BOUNDARY
- TOWNLAND BOUNDARY
- FORMER OR EXISTING SAND AND GRAVEL PITS
- GROUNDWATER WELLS IN VICINITY OF WHITESTOWN LOWER SITE CO. WICKLOW (SOURCE: RESULTS FROM GSI 2KM WELL SEARCH UNDERTAKEN DECEMBER 2003)
- SPRING

ORDNANCE SURVEY IRELAND
LICENCE NUMBER
AR0056004

Issue Date:		
No.	Date	Description
A	MAR. '04	WASTE LICENCE APPLICATION

Surveyed by:
Environment & Resource Management Ltd.

Client:
BROWNFIELD RESTORATION IRELAND LTD.
WHITESTOWN LOWER, CO. WICKLOW

Project:
PROPOSED INTEGRATED WASTE
MANAGEMENT FACILITY

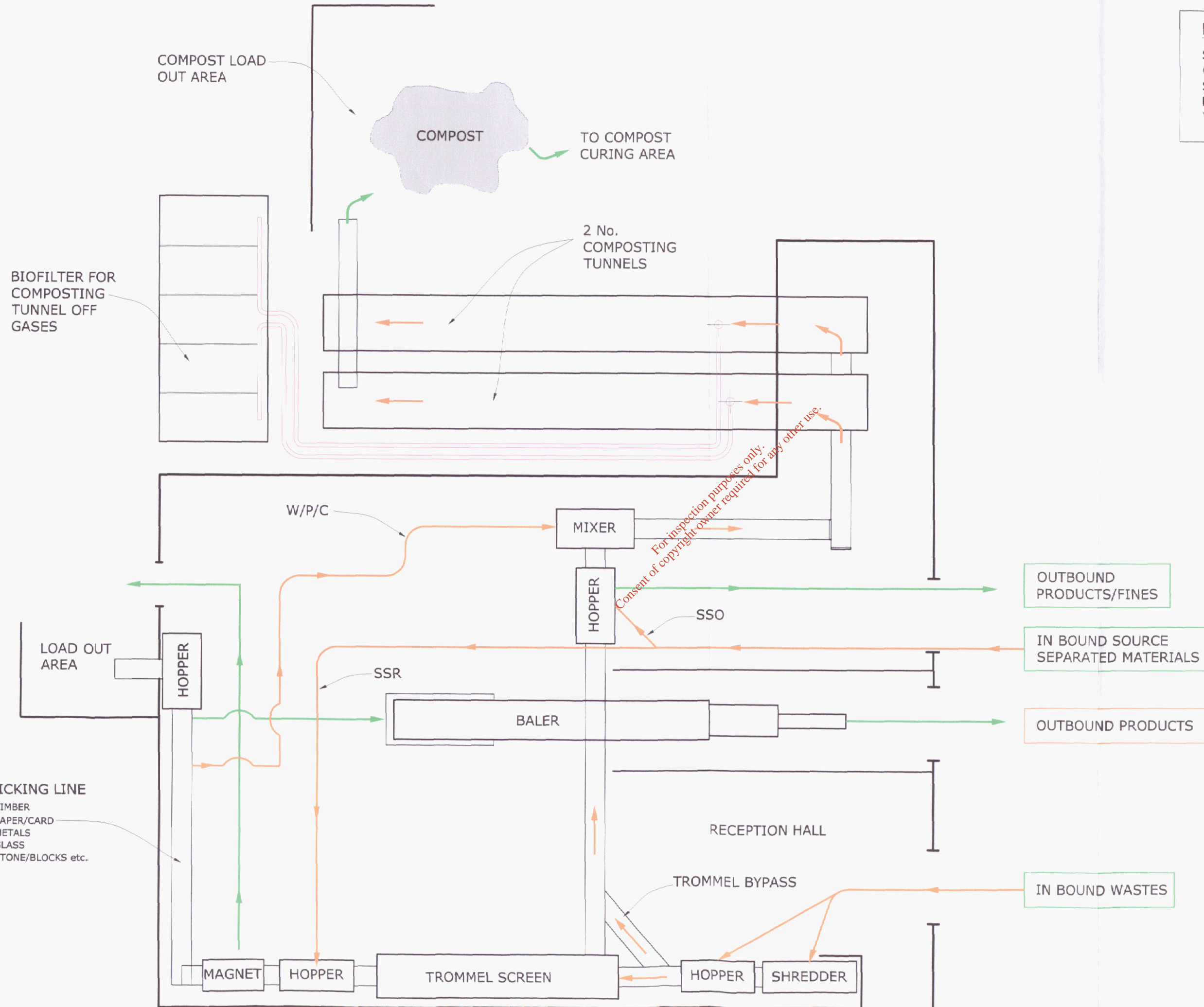
Title of Figure:
SITE SETTING

Scale:	Fig. No.	Rev.
1:10,000 A3	FIG. 1.1	A
Drawn: AS	Job No.	
Approved: GP	03.116	

Prepared by:
Environment & Resource Management Ltd.
NO. 3 TARA COURT, DUBLIN RD., NAAS, CO.
KILDARE TEL: 0181 209 045 FAX: 0181 209 046

LEGEND

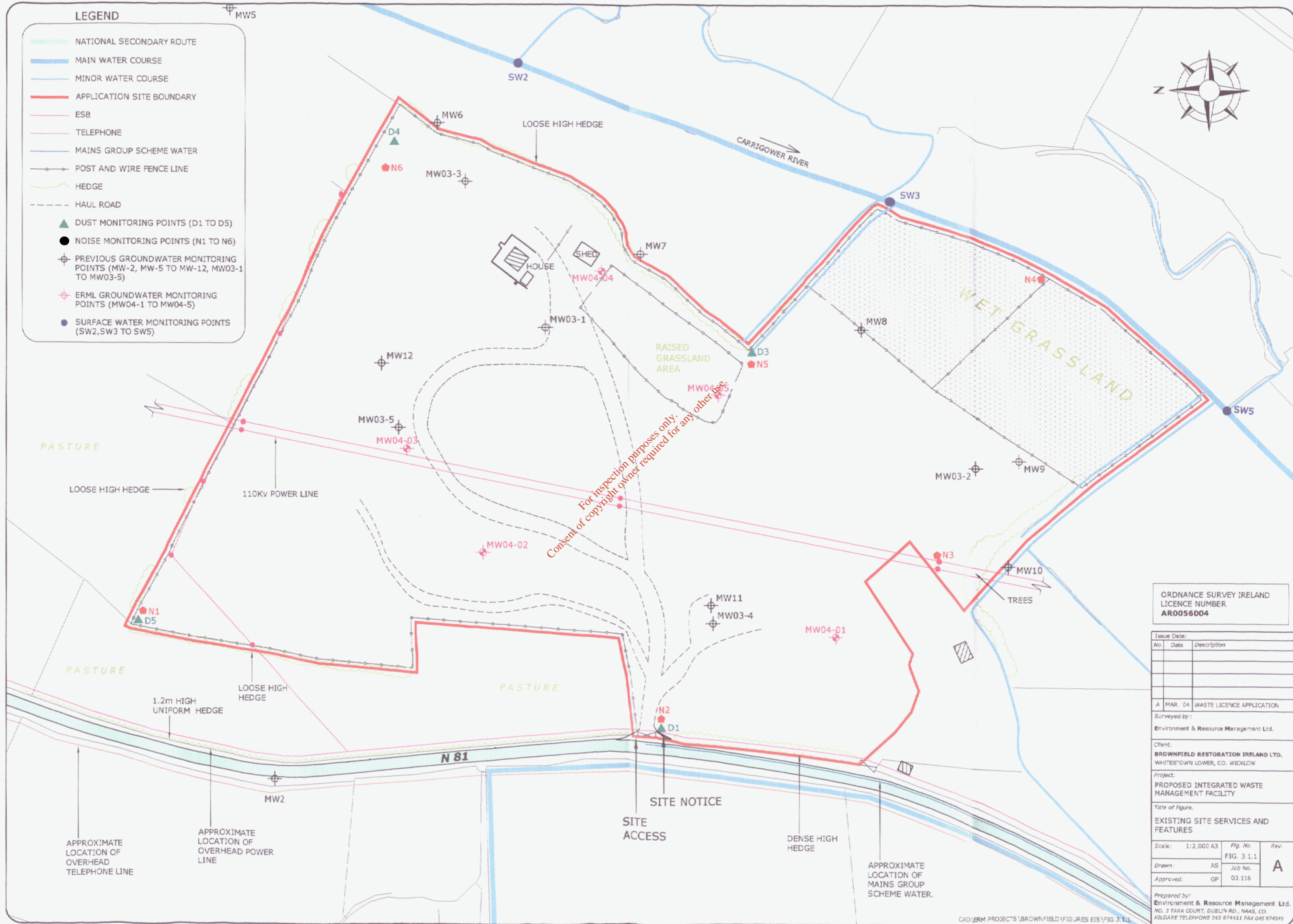
SSO=SOURCE SEPARATED ORGANICS
 SSR=SOURCE SEPARATED RECYCLABLES
 W/P/C=WOOD/PAPER/CARD



Issue Date:		
No.	Date	Description
A	MAR. '04	WASTE LICENCE APPLICATION
Surveyed by: Environment & Resource Management Ltd.		
Client: BROWNFIELD RESTORATION IRELAND LTD. WHITESTOWN LOWER, CO. WICKLOW		
Project: PROPOSED INTEGRATED WASTE MANAGEMENT FACILITY		
Title of Figure: RESOURCE RECOVERY BUILDING PLANT AND EQUIPMENT SCHEMATIC		
Scale:	N.T.S	Fig. No. Rev.
		FIG. 2.1
Drawn:	OS	Job No. A
Approved:	GP	03.116
Prepared by: Environment & Resource Management Ltd. NO. 3 TARA COURT, DUBLIN RD., NAAS, CO. KILDARE TELEPHONE 045 874411 FAX 045 874549		

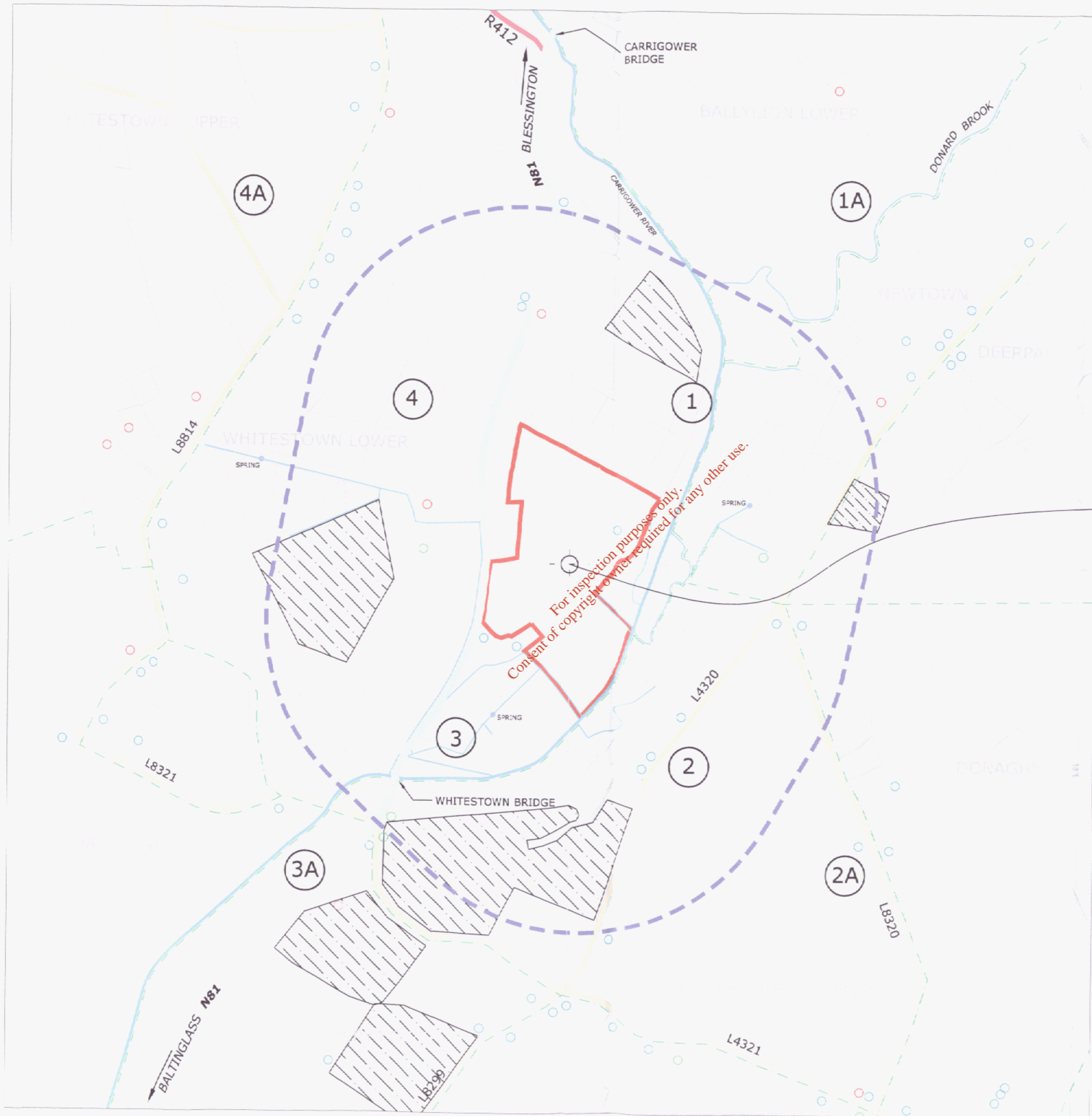
LEGEND

- NATIONAL SECONDARY ROUTE
- MAIN WATER COURSE
- MINOR WATER COURSE
- APPLICATION SITE BOUNDARY
- ESB
- TELEPHONE
- MAINS GROUP SCHEME WATER
- POST AND WIRE FENCE LINE
- HEDGE
- HAUL ROAD
- DUST MONITORING POINTS (D1 TO D5)
- NOISE MONITORING POINTS (N1 TO N6)
- PREVIOUS GROUNDWATER MONITORING POINTS (MW-2, MW-5 TO MW-12, MW03-1 TO MW03-5)
- ERML GROUNDWATER MONITORING POINTS (MW04-1 TO MW04-5)
- SURFACE WATER MONITORING POINTS (SW2, SW3 TO SW5)



ORDNANCE SURVEY IRELAND
LICENCE NUMBER
AR0056004

Issue Date:		
No.	Date	Description
A	MAR. '04	WASTE LICENCE APPLICATION
Surveyed by: Environment & Resource Management Ltd.		
Client: BROWNFIELD RESTORATION IRELAND LTD. WHITES TOWN LOWER, CO. WICKLOW		
Project: PROPOSED INTEGRATED WASTE MANAGEMENT FACILITY		
Title of Figure: EXISTING SITE SERVICES AND FEATURES		
Scale:	1:2,000 A3	Fig. No. FIG. 3.1.1
Drawn:	AS	Job No. 03.116
Approved:	GP	
Prepared by: Environment & Resource Management Ltd. NO. 3 TARA COURT, DUBLIN RD., MAAS, CO. KILDARE TELEPHONE 045 874411 FAX 045 874549		



LEGEND

- UTILITY
- BUSINESS
- HOUSE
- FARM
- APPLICATION SITE BOUNDARY
- NATIONAL SECONDARY ROUTE
- REGIONAL ROAD
- MINOR ROAD
- - - TOWNLAND BOUNDARY
- - - 500m OFFSET FROM BOUNDARY
- MAJOR WATER COURSE
- MINOR WATER COURSE
- ①A QUADRANT NUMBER
- ▨ FORMER OR EXISTING SAND AND GRAVEL PITS

GRID REFERENCE
E=291269 N=195386

ORDNANCE SURVEY IRELAND
LICENCE NUMBER
AR0056004

Issue Date:		
No.	Date	Description
A	MAR. '04	WASTE LICENCE APPLICATION
Surveyed by: Environment & Resource Management Ltd.		
Client: BROWNFIELD RESTORATION IRELAND LTD. WHITESTOWN LOWER, CO. WICKLOW		
Project: PROPOSED INTEGRATED WASTE MANAGEMENT FACILITY		
Title of Figure: LAND USE: HOUSES, BUSINESS, FARMS AND PITS		
Scale: 1:10,000 A3	Fig. No. FIG. 3.5.1	Rev. A
Drawn: AS	Job No. 03.116	
Approved: GP		

Prepared by:
Environment & Resource Management Ltd.
NO. 3 TARA COURT, DUBLIN 20, NAAS, CO.
KILDARE
EPA Export 25-07-2013 18:38:53