

For inspection purposes only.
 Consent of copyright owner required for any other use.



LEGEND

- NATIONAL SECONDARY ROUTE
- MINOR ROAD
- MAIN WATER COURSE
- MINOR WATER COURSE
- LAND HOLDING
- FIELD BOUNDARIES

NOTES

1. FIELD BOUNDARIES MAY NOT REPRESENT CURRENT CONDITIONS

ORDNANCE SURVEY IRELAND
LICENCE NUMBER
AR0056004

| Issue Date: | | |
|-------------|------|-------------|
| No. | Date | Description |
| | | |
| | | |
| | | |

A MAR '04 WASTE LICENCE APPLICATION
Surveyed by:
Environment & Resource Management Ltd.

Client:
BROWNFIELD RESTORATION IRELAND LTD.
WHITESTOWN LOWER, CO. WICKLOW

Project:
PROPOSED INTEGRATED WASTE
MANAGEMENT FACILITY

Title of Figure:
**EXTENT OF APPLICANT'S
LANDHOLDINGS**

| | | | | | |
|-----------|------------|----------|--------|------|---|
| Scale: | 1:5,000 A3 | Fig. No. | FIG. 2 | Rev. | A |
| Drawn: | AS | Job No. | 03.115 | | |
| Approved: | GP | | | | |

Prepared by:
Environment & Resource Management Ltd.
NO. 3 TARA COURT, DUBLIN RD., NAAS, CO.
KILDARE TELEPHONE 045 874411 FAX 045 874549



LEGEND

| | |
|--|---------------------------|
| — | NATIONAL SECONDARY ROUTE |
| — | MINOR ROAD |
| — | MAIN WATER COURSE |
| — | MINOR WATER COURSE |
| — | APPLICATION SITE BOUNDARY |

NOTES

- FIELD BOUNDARIES MAY NOT REPRESENT CURRENT CONDITIONS

For inspection purposes only.
Consent of copyright owner required for any other use.

ORDNANCE SURVEY IRELAND
LICENCE NUMBER
AR0056004

| | | |
|--|--|---------------------------|
| Issue Date: | | |
| No. | Date | Description |
| | | |
| | | |
| | | |
| | | |
| | | |
| A | MAR. '04 | WASTE LICENCE APPLICATION |
| Surveyed by: | | |
| Environment & Resource Management Ltd. | | |
| Client: | | |
| BROWNFIELD RESTORATION IRELAND LTD. WHITESTOWN LOWER, CO. WICKLOW | | |
| Project: | | |
| PROPOSED INTEGRATED WASTE MANAGEMENT FACILITY | | |
| Title of Figure: | | |
| APPLICATION SITE BOUNDARY | | |
| Scale: | 1:5,000 A3 | Fig. No. |
| | | FIG. 3 |
| Drawn: | AS | Job No. |
| | | 03.116 |
| Approved: | GP | |
| | | |
| Prepared by: | Environment & Resource Management Ltd. NO. 3 TARA COURT, DUBLIN RD., NAAS, CO. KILDARE TELEPHONE 045 874411 FAX 045 874549 | |



- LEGEND**
- NATIONAL SECONDARY ROUTE
 - MINOR ROAD
 - MAIN WATER COURSE
 - MINOR WATER COURSE
 - APPLICATION SITE BOUNDARY
 - FIELD BOUNDARIES
 - POTENTIAL LIMITS OF ENGINEERED RESIDUAL WASTE DISPOSAL AREA
 - SITE RECEPTION AND HARDSTAND
 - WET GRASSLAND AREA

NOTES

1. FIELD BOUNDARIES MAY NOT REPRESENT CURRENT CONDITIONS

ORDNANCE SURVEY IRELAND
LICENCE NUMBER
AR056004

| Issue No. | Date | Description |
|-----------|------|--------------------------------------|
| 1 | | A MAR. '04 WASTE LICENCE APPLICATION |

Surveyed by:
Environment & Resource Management Ltd.

Client:
BROWNFIELD RESTORATION IRELAND LTD.
WHITESTOWN LOWER, CO. WICKLOW

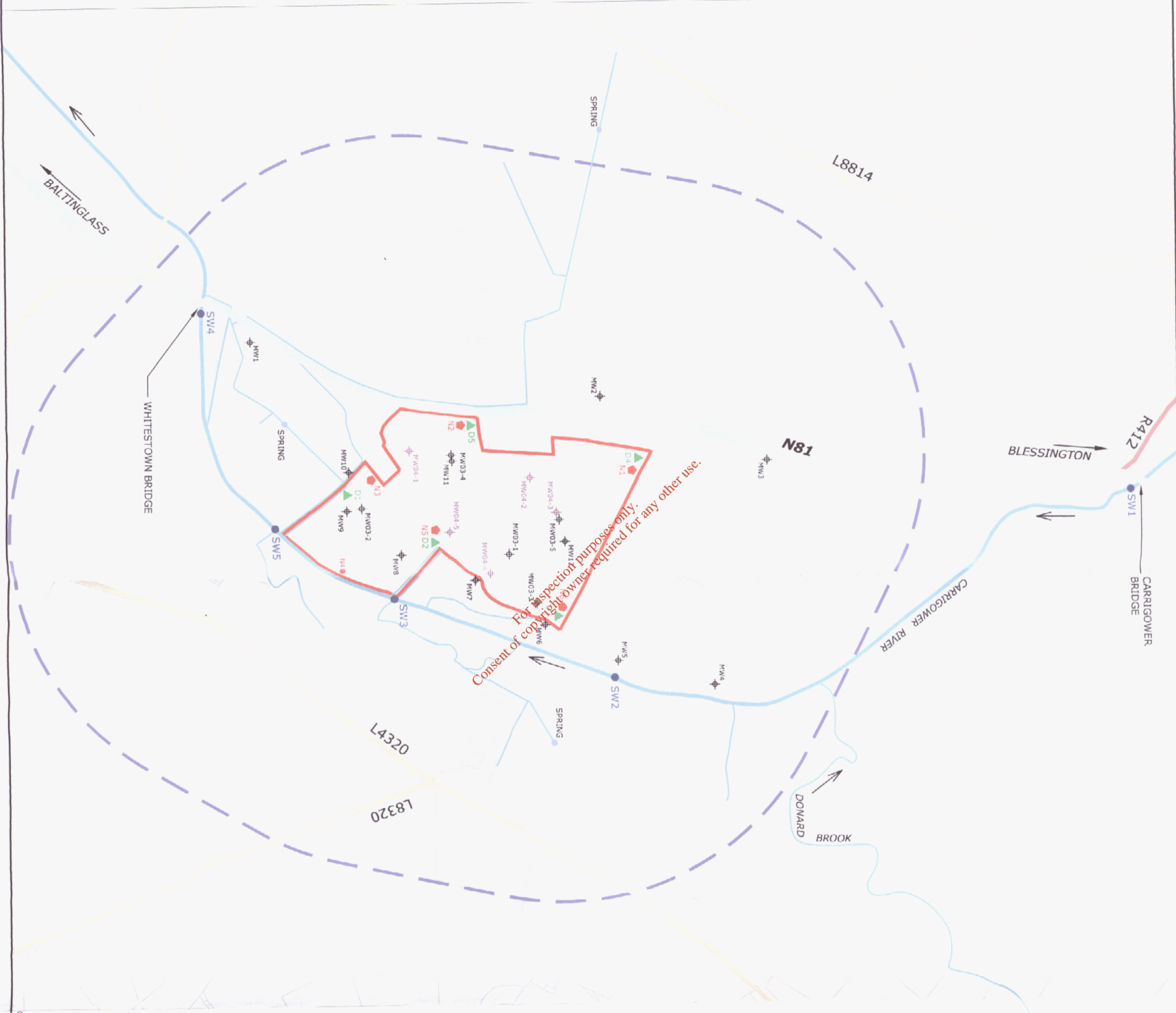
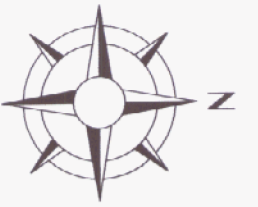
Project:
PROPOSED INTEGRATED WASTE MANAGEMENT FACILITY

Title of Figure:
POTENTIAL EXTENT OF RESIDUAL WASTE DISPOSAL FACILITY

| | | | |
|-----------|------------|----------|----------|
| Scale: | 1:5,000 A3 | Fig. No. | Rev. |
| Drawn: | AS | FIG. 4 | |
| Approved: | GP | JOB NO. | A |
| | 03.116 | | |

Prepared by:
Environment & Resource Management Ltd.
NO. 3 TARA COURT, DUBLIN 18D, IRELAND
KILDARE TELEPHONE 045 874411 FAX 045 874599

CADJEM PROJECTS\BROWNFIELD FIGURES EIS\FIG 4



LEGEND

- NATIONAL SECONDARY ROUTE
- REGIONAL ROAD
- MINOR ROAD
- MAIN WATER COURSE
- MINOR WATER COURSE
- APPLICATION SITE BOUNDARY
- FIELD BOUNDARIES
- 500m OFFSET FROM BOUNDARY
- DUST MONITORING POINTS (D1 TO D5)
- NOISE MONITORING POINTS (N1 TO N6)
- GROUNDWATER MONITORING WELL INSTALLED PRIOR TO PRESENT OWNERSHIP (MW-1 TO MW-12, MW03-1 TO MW03-5)
- ERMIL GROUNDWATER MONITORING POINTS (MW04-1 TO MW04-5)
- SURFACE WATER MONITORING POINTS (SW1 TO SW5)

NOTES

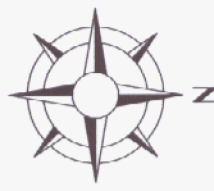
1. FIELD BOUNDARIES MAY NOT REPRESENT CURRENT CONDITIONS

ORDNANCE SURVEY IRELAND
LICENCE NUMBER
AR0056004

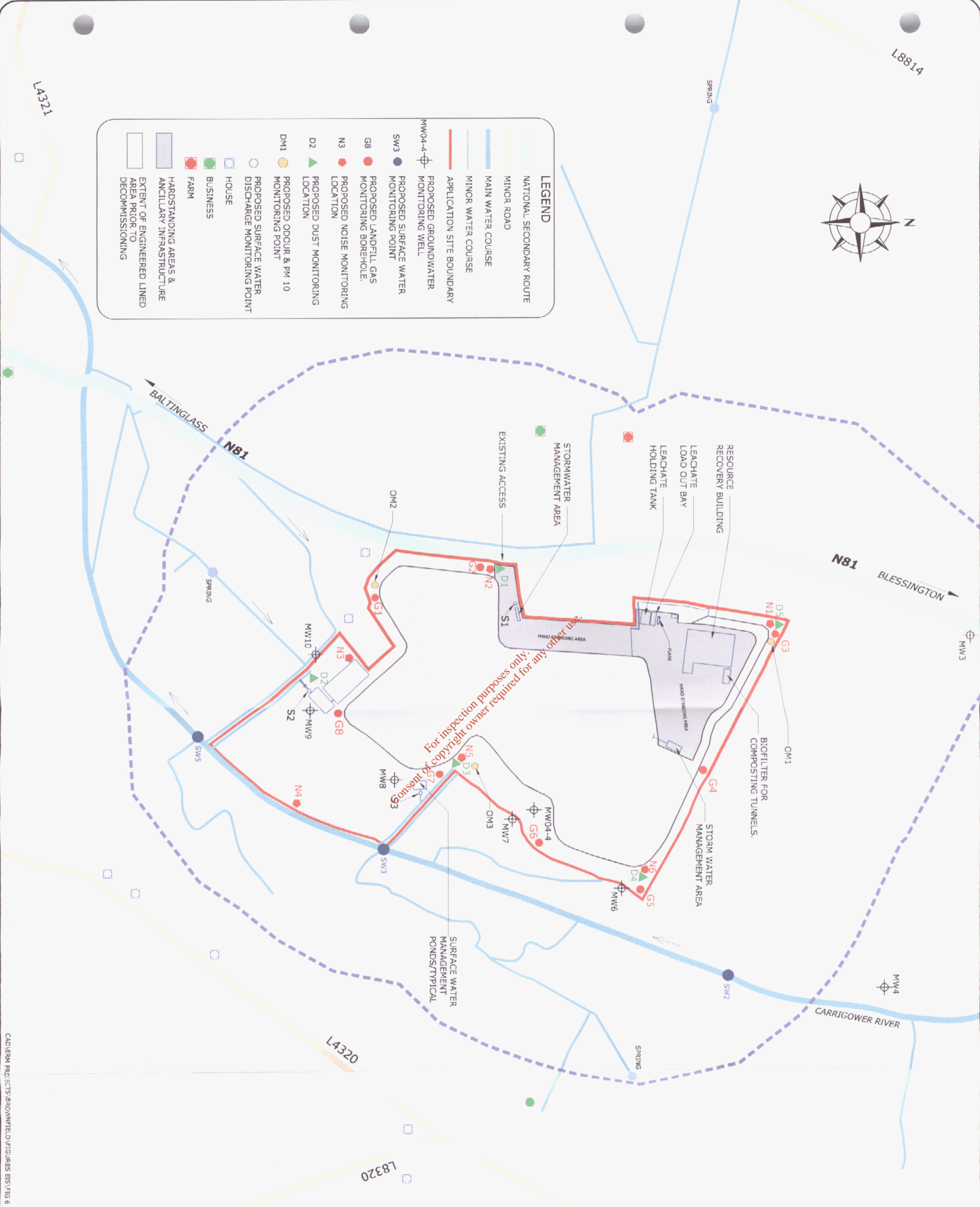
| Issue No. | Date | Description |
|-----------|------|-------------|
| | | |
| | | |
| | | |

Prepared by: Environment & Resource Management Ltd.
 Drawn: AS Job No. 03.116
 Approved: GP
 Title of Figure: EXISTING ENVIRONMENTAL MONITORING LOCATIONS

Client: BROWNFIELD RESTORATION IRELAND LTD.
 Project: PROPOSED INTEGRATED WASTE MANAGEMENT FACILITY
 Environment & Resource Management Ltd.
 Whitestown Lower, Co. Wicklow
 Scale: 1:7,500 A3
 Fig. No. FIG. 5
 Rev. A
 Prepared by: Environment & Resource Management Ltd.
 No. 3 TARA COURT, DUBLIN RD., MAAS, CO. KILDARE TELEPHONE 045 874411 FAX 045 874549



| LEGEND | |
|--------|--|
| | NATIONAL SECONDARY ROUTE |
| | MINOR ROAD |
| | MAIN WATER COURSE |
| | MINOR WATER COURSE |
| | APPLICATION SITE BOUNDARY |
| | PROPOSED GROUNDWATER MONITORING WELL |
| | PROPOSED SURFACE WATER MONITORING POINT |
| | PROPOSED LANDFILL GAS MONITORING BOREHOLE |
| | PROPOSED NOISE MONITORING LOCATION |
| | PROPOSED DUST MONITORING LOCATION |
| | PROPOSED ODOUR & PM 10 MONITORING POINT |
| | PROPOSED SURFACE WATER DISCHARGE MONITORING POINT |
| | HOUSE |
| | BUSINESS |
| | FARM |
| | HARDSTANDING AREAS & ANCILLARY INFRASTRUCTURE |
| | EXTENT OF ENGINEERED LINED AREA PRIOR TO DECOMMISSIONING |



For inspection purposes only. Consent of copyright owner required for any other use.

ORDNANCE SURVEY IRELAND
LICENCE NUMBER
AR0056004

| Issue No. | Date | Description |
|-----------|----------|---------------------------|
| A | MAR. '04 | WASTE LICENCE APPLICATION |

Environment & Resource Management Ltd.
Client: **BROWNFIELD RESTORATION IRELAND LTD.**
Whitestown, Lower, Co. Wick, IOW
Project: **PROPOSED INTEGRATED WASTE MANAGEMENT FACILITY**

| Fig. No. | Rev. |
|----------|------|
| FIG. 5 | A |

Scale: 1:4,000 A3
Drawn: AS Job No. 03.116
Approved: GP

Prepared by: **Environment & Resource Management Ltd**
NO. 3 TARA COURT, DUBLIN 10, IRELAND
KILDARE TELEPHONE 045 874411 FAX 045 874549