



Comhairle Chontae Chill Mhantáin

WICKLOW COUNTY COUNCIL

S3-3.


Aras An Chontae
Cill Mhantain
Telefon : (0404) 20148
Fax No : (0404) 69462
Intl VPN : 181 2100
E-Mail: plandev@wicklowcoco.ie
Web: www.wicklow.ie

Your Ref:

Our Ref: 05/4154

Previous Ref. No's:

Environmental Protection Agency
09/12/2005
PO Box 3000
Johnstown Castle Estate
Co. Wexford




A Chara

In accordance with Article 28(1) of the Planning & Development Regulations 2001, you are advised that the Planning Authority received an application for PERMISSION for i) construct Phase 3 of a Screening/SOrting Building for commercial/industrial waste (49.5m long by 40.0m wide by 12.5m high) including ancillary site works and drainage ii) for the retention of an external access stairs added to the existing Phase 1 of the Screening/Sorting Building, and iii) for an amendment to Phase 2 Permission (Regerence 03/9208), namely the addition of a pedestrian access door on west elevation. The proposed building will be on the Greenstar Facility at Fassaroe Bray Co Wicklow from **Greenstar Holdings Ltd** on 18/11/2005 .

I wish to advise you that any submission/observation which you may wish to make should be received by the Planning Authority by the 22/12/2005. Any such submission/observation shall be taken into account by this Authority when making a decision on the application. However, if your submission / observation is not received by this date, the Authority may determine the application without any further notice.

Mise, le meas,


PP. SENIOREXECUTIVE OFFICER
PLANNING & ECONOMIC DEV



jshe/mhar

18/11/05

E G Pettit & Company
PO Box 893
Shelbourne House
Shelbourne Road
Dublin 4 Ireland

Tel : 353-(0)1-6680111
Fax : 353-(0)1-6680954
Email : info@pettit.ie
Web : www.pettit.ie

Planning Department,
Wicklow County Council,
County Buildings,
WICKLOW

Dear Sirs,

**Re: B9338 Greenstar Waste Facility at Fassaroe, Bray, Co. Wicklow.
Phase 3 Screening/Sorting Building.**

On behalf of Greenstar Holdings Ltd. we wish to apply for planning permission for the following:

- (i) Construction of Phase 3 of the Screening/Sorting Building: including ancillary site works and drainage. Please note that:
 - a) Permission for Phase 2 was granted on 24/11/03, (Reference 03/9208). Construction of Phase 2 is due to commence in January 2006.
 - b) Permission for Phase 1 was granted on 29/11/02 (Reference 02/6265).
- (ii) Retention of an external access stairs added to Phase 1 of the Screening/Sorting Building (Reference 02/6265).
- (iii) Amendment to Phase 2 Permission (Reference 03/9208) - addition of pedestrian access door on west elevation.

We enclose herewith the following documentation:

- (i) Completed application form
- (ii) Page from the Irish Times of 18th November 2005 containing notice
- (iii) One copy of the site notice erected on site,
- (iv) Six copies of the **site location map**
- (v) Six copies of the drawings in accordance with the attached schedule
- (vi) Six copies of a Visual Impact Assessment and Landscape drawings.
- (viii) Six copies of a Report on Overall Site Drainage
- (vi) Cheque in the sum of €7,236.00 for the planning fee.
- (ix) Copy of Certificate of Incorporation of the Company
- (x) Planning Fee Calculation

Directors
Dan Horgan
BE., (Elec) MIEI, R.Cons EI, Chairman
Gerald O'Sullivan
BSc (Eng) C.Eng, Eur Ing FIEI, MCIWEM, R.Cons EI
Managing Director
Declan Horgan
F.C.A., A.C.A. Financial Director & Secretary
Vincent Murphy
B.E., B.A., C.Eng, MIEI, R.Cons. EI
Tom Bolger
B.E., Msc., C.Eng, MIEI
Simon Brewitt
B.A., BAI, C.Eng, FIEI, MStruct.E, R.Cons.EI
Fintan McGivern
B.Sc., C.Eng., MIEI

Regional Directors
Denise Barnett
B.E., M.Eng.Sc., H.Dip Env.Eng., C.Eng. Eur. Ing., MI
Nick Penston
B.Sc. (Hons) Dip IT HND, MIEE, ACIBSE

Associates
Jimmy Barrett Peter Maguire
Tom Crowley Des Marmion
John Forde Martin McCormack
Kevin Harrington Paddy O'Mahony
Des Hickey Dan O'Sullivan
Joanne Kelleher Gerard Power
Denis Kelly Donal Sheridan
Owen Kiely Jim Sherry
Frank Lynagh Joe Tierney

Other Offices
Cork
Springville House, Blackrock Road, Cork.

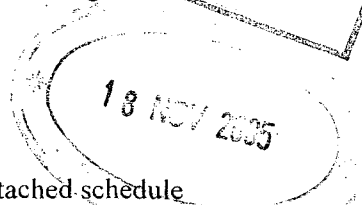
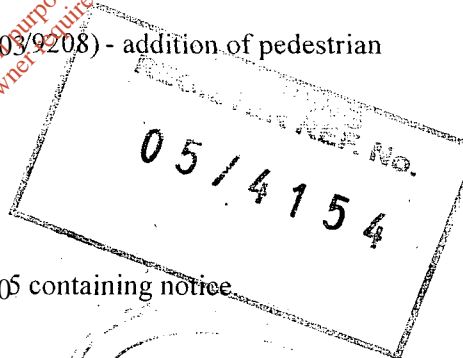
Killarney
83 New Street; Killarney, Co. Kerry.

Waterford
Unit 4 Abbeylands Business Park,
Ferrybank, Waterford.

Limerick
Mungret College, Limerick.

Project Office
Liddiard House, Unit 2, Burrin Road, Carlow

For inspection purposes only
Consent of copyright owner required for any other use



338S00007

1



(1) Screening Sorting Building

The existing Screening/Sorting Building accommodates the operation involved in the screening and sorting of commercial and industrial wastes. Since the permission for Phase 2 was granted, the application of the dual domestic bin system (conforming to legislation) has meant increased waste segregation and a consequent change in the way that the waste is handled. Thus the proposed overall building will allow greater recycling and a move away from land filling- in line with Government waste management strategy. Note that there is no overall increase in throughput tonnage, instead there is more working of that throughput.

The proposed usage of the overall building is:

- Phase 1: Segregation of Dry Recyclables for recycling
- Phase 2: Segregation of Commercial and Industrial for recycling
- Phase 3: Segregation of Commercial and Industrial for recycling

The proposed Phase 3 of the Screening/Sorting Building is similar to the existing Phase 1 building and to Phase 2 for which permission has already been granted. The wall and roof cladding will consist of Tegral Wide Rib 33 cladding colour olive green as already used on Phase 1.

(2) Visual Impact

A Landscape and Visual Impact Assessment has been carried out by M Murray Architects, in association with Michael Cregan Associates and is included with this application. The nature of the site is such that the addition of Phase 3 does not give rise to visual impacts.

(3) Landscaping

The proposed landscaping for the site is shown on the proposed Landscape Layout - drawing no. L/PP/01 enclosed herewith. This is a further development of existing landscaping and is in line with the overall master plan for landscaping submitted with earlier applications. Note that the filling of the void over the gas main is currently underway and is targeted for completion within the construction period for Phase 3. Thus the final mounds on top of the slopes will be completed and landscaped towards the end of the construction period for Phase 3 (see also Item 8 below).

(4) Effluent & Drainage

As part of the Phase 3 development it is proposed to rationalise the overall site drainage. This has been made possible by the recent completion by Cosgrave of their off-site downstream foul sewer to the south and east of the site. Thus connection to the foul sewer in accordance with Condition 11 of planning permission 02/6265 can now be made. In addition, it is proposed to upgrade the surface water drainage system from discharging to soakaways to discharging to the Glenmunder stream, via interceptors and attenuation as appropriate. This will provide better protection to the environment by facilitating monitoring and maintenance of outflows. We have noted comments from the Eastern Regional Fisheries Board to the EPA (see attached letters dated 08/08/2005 and 07/11/2005).

We had subsequent telephone discussions with Mr. Brian Beckett of the ERFB on 08/11/2005 and 16/11/2005. From these discussions we understand that our drainage approach is compatible with their preferences. In outline, the drainage design deals with their comments as follows:

- a) Full separation of foul and surface water to prevent cross contamination and to prevent foul water entry to the surface water system.
- b) Replacement of the system of soakaways for surface water, with a contained system designed in line with the recommendations of the Greater Dublin Strategic Drainage Study. This system discharges to the stream via interceptors and attenuation.
- c) Implementation of SUDS where practicable; use of infiltration for roof water only, with a take off for greywater for the Replacement Administration Building.

The ERFB would expect that the applicant be conditioned to ensure that the detail of the outflows to the stream are 'fisheries friendly' and meet their approval. The layout of the drainage is shown on drawing B9339-C012A. Six copies of our report B9358-N-R-01-A on Overall Site Drainage are enclosed herewith. The drainage design is in line with the recommendations of the Greater Dublin Strategic Drainage Study, with SUDS being implemented where practicable.

(5) Traffic Parking

The proposed Phase 3 will not give rise to additional volumes of traffic accessing the site or parking on the site. As outlined in 1 above there is no nett increase in throughput tonnage. In addition there will be no increase in staff numbers. (However, note also the contemporary application of offices outlined in 8 1) below.

(6) Noise & Air Emissions

This site is an EPA licensed site and will continue to operate within the current EPA licence requirements.

(7) The applicant is Greenstar Recycling Holdings Ltd.



We enclose herewith copy of Certificate of Incorporation and Registration Number for the Company.

The following are the names of the Company Directors:

Jim Barry, Michael Walsh, Tom Kirwan,, Joe Maher, M. Wynne, G. Bailey, G. Dennison, M. King and E. Bolger.

The Company address is :

Greenstar Holdings Ltd.
Burton Court,
Burton Hall Road,
Sandyford,
Dublin 18.




Consent of copyright owner required for any other use.
not for reproduction purposes only.

(8) Contemporary Applications and Recent Permissions

- 1) Greenstar intend to apply shortly for replacement offices on this site in line with the conditions of previous permissions. While this will be a stand alone application, the overall site drainage proposal (as indicated in 4 above) makes allowance for these proposed offices.
- 2) The most recent permission granted for this site was for the Biowaste Treatment Facility, dated 16/08/05, Ref 04/1680. A summary of overall progress since that application is as follows:
 - a) All relevant levies to date have been paid.
 - b) The permanent access road and off-site roundabout have been completed by Cosgrave.
 - c) Construction of Phase 2 will commence in January 2006
 - d) The new off-site foul sewer has been completed by Cosgrave and Greenstar's facility will shortly be connected into this.
 - e) The first stage of the landfill over the gas main (concrete slab protection and first 1.5m of fill) has been completed. Work on the remaining landfill over the gas main is ongoing, and is back on target for completion within the required timescale. This will enable final completion of the landscape mounds.

Yours faithfully,



Jim Sherry


For and on behalf of E.G. PETTIT & CO.

Enclosures

CC - Paul Jacob (+ one copy of enclosures)

CC - File

For inspection purposes only for owner use.
Consent of copyright owner required for any other use.





E.G. Pettit & Company
 Shelbourne House
 Shelbourne Road
 P.O. Box 893
 Dubhn 4

Tel: +353 (0) 1-6680111
 Fax: +353 (0) 1-6680954

IS SHE T

Transmittal No.

Project Name: Fassaroe Facility, Phase 3 Project number: 89338

Transmittal only


Acknowledgement req'd

Key: CD=CD-Rom D=Disk P=Paper E=Email N=Negative

Issued to


if more than 1 set issued - Qty

Name: Wicklow County Council	Title / Location: County Buildings, Wicklow	6
Name:	Title / Location:	
Name:	Title / Location:	
Name:	Title / Location:	
Name:	Title / Location:	



Consent of copyright owner required for any other use.
 For inspection purposes only.

Doc No.	Rev	Document Title	Media Type	Qty	Size	Date
B9338-A001	A	Site Plan	P	1	A0	18.11.05
B9338-A002	A	Plan & Sections	P	1	A0	18.11.05
B9338-A003	A	Elevations	P	1	A0	18.11.05
B9338-C001	B	Existing site layout	P	1	A0	18.11.05
B9338-C002	D	Drainage layout	P	1	A0	18.11.05
B9338-C003	A	Typical manhole details, sheet 1 of 2	P	1	A1	18.11.05
B9338-C004	A	Typical manhole details, sheet 2 of 2	P	1	A1	18.11.05
B9338-C005	A	Typical pipe bedding details	P	1	A1	18.11.05
B9338-N-R-01	B	DRAINAGE REPORT	P	1	A4	18.11.05




Issued by: Eilish O'Reilly Date: 18th November 2005

Received by: _____ Date: _____

Purpose of Issue:
PLANNING

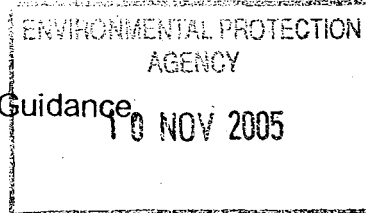


Eastern Regional Fisheries Board
Bord Iascaigh Réigiúnach an Oirthir



Fisheries Ireland
Our Natural Heritage

Eve O'Sullivan
Programme Officer, Office of Licensing and Guidance
EPA Headquarters,
PO Box 3000,
Johnstown Castle Estate, Co. Wexford.




Re: F.I. for Waste licence application, Bray Depot at Fassaroe, Bray, Co.
Wicklow.

Dear ~~Miss~~ O'Sullivan,

Please find the Board's comments outlined below regarding the F.I. on the above

- The County Brook (Glenmunden) stream, which runs through the Fassaroe site, is a salmonid system and a tributary of the River Dargle. The River Dargle is an **EU Designated Salmonid System**. Preventing any polluting matter from entering this river, must be a key component of any waste licensing process.
- The commitment to preservation of a 10m wide riparian corridor contained in the **F.I.** document is potentially very important to the protection of local aquatic ecological integrity.
- The highly polluting nature of the wastewaters generated at this facility highlights the need for implementation of comprehensive foul and surface water management measures in order to safeguard the ecological integrity of local surface waters. Under no circumstances should there exist the possibility of cross-contamination of the two waste water streams, neither should there be any scope for foul water entry to the local surface water system.
- BAT mitigation measures should be implemented to ensure protection of the surface water system during any on-site remediation / construction programmes. The implementation of a SUDS system (as advocated in the Greater Dublin Strategic Drainage Study) on the site would be highly desirable both in the short and long term. The current surface water



The Eastern Regional
Fisheries Board


15a Main Street
Blackrock
Co. Dublin

T: (01) 278 7022

F: (01) 278 7025

E: info@erfb.ie


www.fisheriesireland.ie





Eastern Regional Fisheries Board

Bord Iascaigh Réigiúnach an Oirthir



Fisheries Ireland


Our Natural Heritage

systems drains water via soakaways and a subterranean system to the stream at the lower end of the site, arguably a high risk strategy in terms of potential contamination from on-site materials. The enhanced control of this element via a formal SUDS system arrangement is recommended.

- It would be prudent to carry out a daily visual check on all surface water discharges as well as carrying out quarterly analysis for a broader range of parameters.

I trust you will take our concerns on board.


Yours-sincerely,



Brian Beckett

Fisheries Environmental Officer – Dublin District


For inspection purposes only.
Consent of copyright owner required for any other use.



18 NOV 2005


Eastern Regional Fisheries Board

Bord Iascaigh Réigiúnach an Oirthir



Fisheries Ireland

Our Natural Heritage



3
4
2010

Ann Bosley,
Programme Officer, Office of Licensing and Guidance,
EPA Headquarters,
PO Box 3000,
Johnstown Castle Estate, Co Wexford.

Your Reference – 53-3
Our Reference – BB/DD/170

August 8th, 2005

Re: Waste licence application, Bray Depot at Fassaroe, Bray, Co. Wicklow.

Dear Miss Bosley,

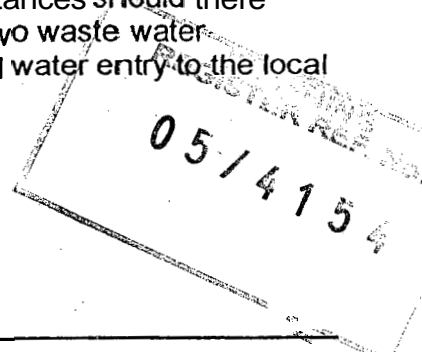
Please find the Boards comments outlined below regarding the above proposed waste licence review:

- The County Brook, which runs through the Fassaroe site, is a salmonid system and a tributary of the River Dargle. The River Dargle is an EU Designated Salmonid System. Preventing any polluting matter from entering this river, must be a key component of any waste licensing process.
- The highly polluting nature of the wastewaters potentially generated at this facility highlights the need for implementation of comprehensive foul and surface water management measures in order to safeguard the ecological integrity of local surface waters. Under no circumstances should there exist the possibility of cross-contamination of the two waste water streams, neither should there be any scope for foul water entry to the local surface water system.

I trust you will take our concerns on board:

Yours sincerely,


Brian Beckett
Fisheries Environmental Officer – Dublin District



The Eastern Regional
Fisheries Board

15a Main Street
Blackrock
Co. Dublin

Tel: 01 278 7022

Fax: 01 278 7025

E: info@erfb.ie

www.fishingireland.net

PLANNING APPLICATION FORM

use black pen and block capitals
explanatory notes are on facing page

1. APPLICANT(S) (see note 1)

forenames GREENSTAR HOLDINGS LTD
 surname(s)
 address BURTON COURT
 BURTON HALL ROAD
 SANDYFOLD
 DUBLIN 18
 e-mail INFO@NTR-IE
 phone (01) 2063700
 mobile
 fax (01) 2063701

2. AGENT (if any)

E.G. PETTIT & CO
 P.O. BOX 893
 SHELBOURNE HOUSE
 SHELBOURNE ROAD
 BAUSBRIDGE
 DUBLIN 4
 INFO@PETTIT-IE
 01-6680111
 01-6680954

17 application type (see note 8)

PERMISSION & RETENTION

18 previous permission (see note 9)

reference number 02/6265
 (if known) 03/9208
 date 29/11/02
 24/11/03
 name of applicant GREENSTAR LTD
 (if known)

3 correspondence to be sent to: applicant agent (tick as appropriate)

SITE AND PROPOSED DEVELOPMENT

4 nature and extent of development (see note 2)

CONSTRUCT PHASE 3 OF SCREENING SORTING BUILDING FOR COMMERCIAL/INDUSTRIAL WASTE & RETENTION OF EXTERNAL ACCESS STAIRS & ADDITION OF A PEDESTRIAN ACCESS DOOR

9 gross floor area of structures (see note 5)

1990 m²

10 area of site

7.85 ha

5 location of site (see note 3)

FASSAOE, BRAY
 CO. WICKLOW

11 no. of houses

-

12 no. of flats/apts.

-

6 applicant's legal interest in the site (see note 4)

OWNER

13 class of development for fee purposes (see note 6)

4

7 if owner, date of purchase

1999

14 Does the development involve the demolition or change of use of a habitable house. (if yes see note 7)

yes

no

8 owners name and address if applicable

PLANNING REGISTER REF. No.
 05/4154

15 existing or previous use of lands/building

WASTE HANDLING FACILITY

16 proposed or ongoing use

AS IS ABOVE

19 date of publication of notice

18/11/2005

name of newspaper

IRISH TIMES

20 date of erection of site notice

18/11/2005

21 fee payable (see note 6)

€7,236

22 pre-planning meeting (if any)

date -

name of official:


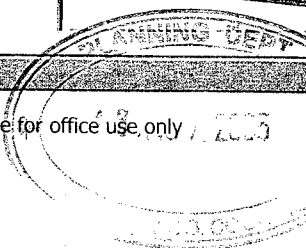
N/A

CHECK LIST

The following MUST be included in the application

- One copy of the full page newspaper notice
- One copy of the site notice fee
- location map (6 copies)
- site layout plan (6 copies)
- plans and elevations (6 copies)
- trial hole and percolation tests (if on-site effluent disposal)

this space for office use only / 2005





PLANNING APPLICATION FORM

use black pen and block capitals
explanatory notes are on facing page

PLANS AND DRAWINGS

23 person/firm who prepared the drawings

forename E.G. PETTIT & CO.
 surname P.O. BOX 843
 address SHELBOURNE HOUSE
SHELBOURNE ROAD
BAULSBRIDGE, D.4
 phone/fax 01-6680111 / 01-6680954

24 list of drawings submitted (see note 10)

TITLE	DRAWING SIZE	DRAWING NO.	SCALE
site identification map			
site layout plan			
SEE ATTACHED			
SCHEDULE			

if additional space is required, the ENTIRE list of drawings may be submitted on another sheet to a similar layout-drawings not included in this list WILL NOT BE CONSIDERED

26 WATER SUPPLY

source of water supply EXISTING MAINS ON SITE
 (see note 12)
 name of group scheme (if applicable) _____
 if group scheme, is permission of trustees of group scheme enclosed? (tick if answer is yes)
 if "other" give details 05/415

27 SEWAGE DISPOSAL

system of sewage disposal PUBLIC SEWER
 (see note 13)
 if on-site system:-
 a) is trial hole open for inspection? (tick if answer is yes)
 b) have site tests been submitted?
 see also page 10 of this form

28 SURFACE WATER DISPOSAL

system of surface water disposal DISCHARGE TO GLENMURDER STREAM
 (see note 14)
 if "BRE" soakaway, are percolation tests enclosed? (tick if answer is yes)

25 OTHER REQUIREMENTS (see note 11) (tick as appropriate)

does the plan include the alteration, extension, or the siting of a structure? If so, a photo montage to show how it will be built? yes no

is an environmental impact statement in accordance with Part 10 of the Planning and Development Regulations 2001 required? yes no

does the development require an Integrated Pollution Control Licence, or Waste Licence? yes no

if the answer to any of the above is yes, the newspaper and site notices must indicate this.

does the development include proposals to comply with Section 96, or a certificate under Section 97 of the Planning and Development Act? (This only applies to housing applications of FOUR HOUSES or more) yes no

I HAVE STUDIED THE FORM, AND ALL QUESTIONS, INCLUDING SUPPLEMENTARY QUESTIONS, HAVE BEEN TRULY, ACCURATELY, AND FULLY ANSWERED.

signed J. Therry
 (applicant(s) or agent as appropriate)
 dated 18/11/05 18 NOV 2005

29 are proposals included for the provision of sightlines at the entrance to the public road? (see note 15) yes no

SUPPLEMENTARY QUESTIONS

APPLICANTS FOR SINGLE RURAL HOUSES MUST FILL OUT THE FORM ON PAGE 7

APPLICANTS FOR COMMERCIAL/ INDUSTRIAL DEVELOPMENTS MUST FILL OUT THE FORM ON PAGE 9

APPLICANTS FOR ON-SITE EFFLUENT DISPOSAL SYSTEMS SHOULD STUDY THE NOTES ON PAGE 10

**PLANNING APPLICATION FORM
SUPPLEMENTARY QUESTIONS**

**commercial/industrial
developments** (see note 20)

PAGE 9

use black pen and block capitals

explanatory notes are on facing page

1 no. of proposed employees

NO ADDITIONAL
EMPLOYEES

2 proposed hours of operation:

from 8am to 6pm

3 estimated traffic movements:
(see note 21)

per peak day per peak hour
private cars
vans/trucks

is premises accessible to those with impaired mobility? yes no

NO ADDITIONAL TRAFFIC OR PARKING

is parking, including truck parking, provided in accordance with the county development plan?
(see note 22)

yes no no. of spaces

6 what processes will be carried out (if industrial)?
what goods will be stored (if warehousing)?
what type of retailing or services?

SCREENING / SORTING OF INDUSTRIAL / COMMERCIAL WASTE

7 details of type and amount of solid waste to be generated
(see note 23)

TIMBER, CARDBOARD, PAPER, PLASTIC ETC.

05/415

8 details of on-site waste storage
(see note 24)

WASTE WILL BE STORED INSIDE THE PROPOSED BUILDING

9 proposals for recovering reusing or recycling waste
(see note 25)

WASTE FROM THE PROCESS WILL BE RECYCLED

18 NOV 2009

10 proposals for disposal of waste (including location)
(see note 25)

RECYCLING

11 details of liquid effluent and proposed treatment
(see note 26)

WASH DOWN WATER FROM FLOOR - DISCHARGE TO PUBLIC SEWER (SEE DRAINAGE REPORT ATTACHED)

12 details of air emissions, proposed treatment, and assessment of impact on adjacent lands

NO AIR EMISSIONS - EXISTING OPERATIONS WILL BE MOVED IN PROPOSED BUILDING

13 will the development produce noise at nearby dwellings in excess of EPA recommendations?
(see note 27)

yes no

14 noise rating of machinery
(see note 28)

dB(A) at m

have background noise surveys at adjacent residences been carried out?
(see note 29)

yes no

16 mitigation measures proposed
(see note 30)

BY MOVING EXISTING OPERATIONS IN THE PROPOSED BUILDING, THIS WILL REDUCE NOISE & AIR EMISSIONS

17 oil retailing and storage. -has a full assessment of the impact of leaks on groundwater been submitted?
(see note 31)

N/A

18 what is the site coverage ratio?
(see note 32)

0.045

what is the plot ratio?

0.098

19 are details of advertising signs included?
(see note 33)

yes no

20 if retail development, does it conform with the Retail Planning Guidelines?
(see note 34)

yes no N/A

Wicklow County Council

SITE NOTICE

I, **Greenstar Holdings Ltd.**

Intend to apply for

- Permission
- Retention permission (external access stairs only)
- Outline permission
- Permission consequent on the grant of outline Permission (Ref. _____)

05/4154

18 NOV 2005

The development will consist of :

i) Construction of Phase 3 of a Screening/Sorting Building for commercial/industrial waste (49.5m long by 40.0 m wide by 12.5m high) including ancillary site works and drainage, ii) for the retention of an external access stairs added to the existing Phase 1 of the Screening/Sorting Building, and iii) for an amendment to Phase 2 Permission (Reference 03/9208), namely the addition of a pedestrian access door on west elevation. The proposed building will be on the Greenstar facility at Fassaroe, Bray, Co Wicklow. This development relates to a site which is operated under a waste licence granted by the Environmental Protection Agency.

Location : **Fassaroe, Bray, Co. Wicklow.**

The planning application may be inspected at the offices of the planning authority at Wicklow County Council, Council Buildings, Wicklow Town during opening hours from 9.00am to 3.30pm Monday to Friday excluding Bank Holidays. A submission or observation in relation to the application may be made in writing to the planning authority within five weeks of the application being lodged. Submissions must be accompanied by a fee of €20.00

Signed

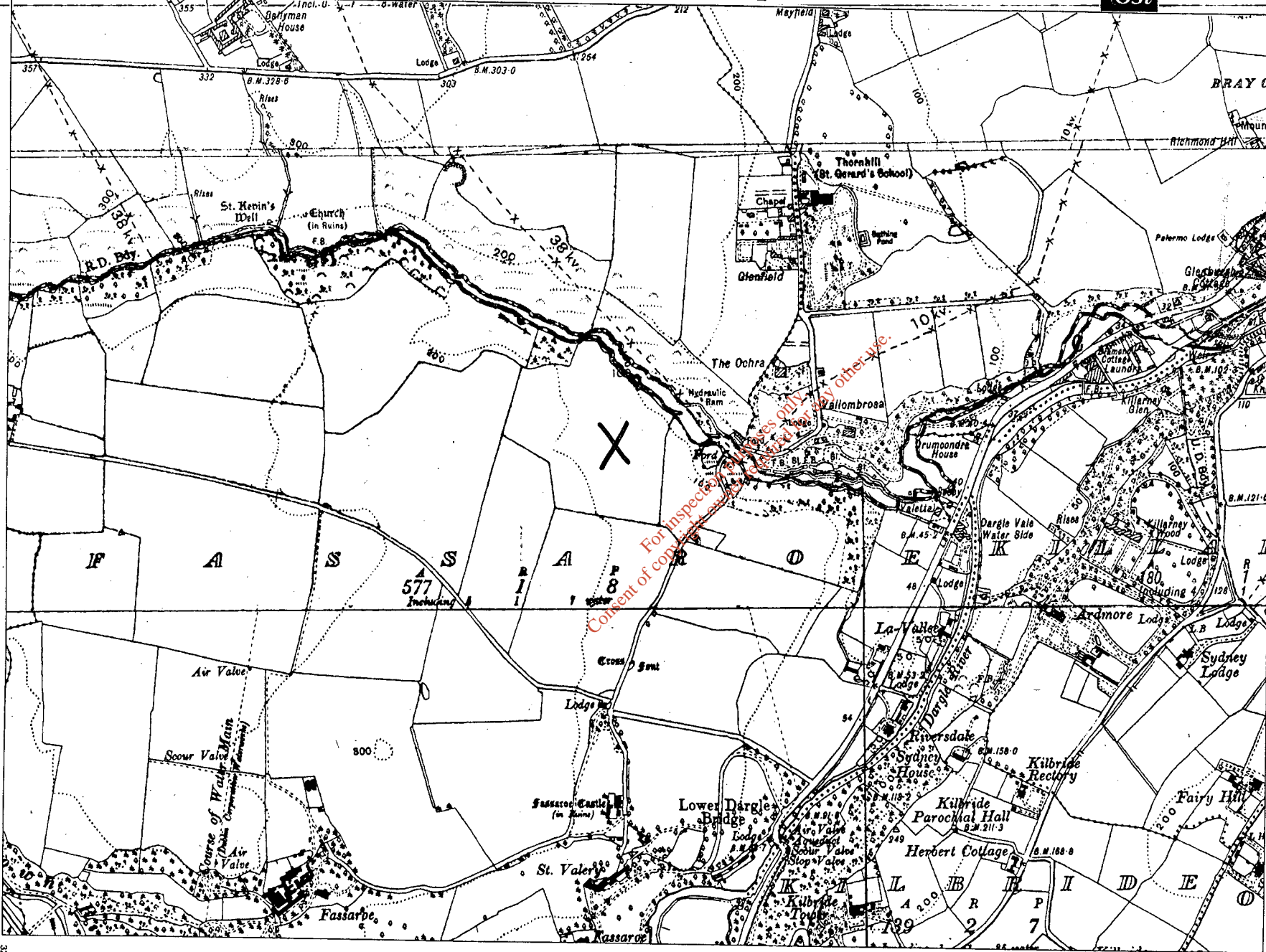
J. Sherry

E.G. Pettit & Company

Date of erection of site notice **18th November 2005**

Surveyed 1837-1909
 Revised 1909-1937
 Levelled 1937

Rural PLACE Map



ITM CENTRE PT. COORDS.

724257,718150

DESCRIPTION

05 / 4 1 5 4

MAP SHEETS

6 inch
 \$2 DN027 WW003
 WW004 WW007
 WW008 DN026



Arna thionsú agus ama fhoilsú ag Surbhéireacht Ordánáis Éireann, Páirc an Fhionnuisce, Baile Átha Cliath 8, Éire.
 Compiled and published by Ordnance Survey Ireland, Phoenix Park, Dublin 8, Ireland.

Séilíonn stáilgeach neamhúdaraithe cóipcheart Stúirbhéireacht Ordánáis Éireann agus Rialtas na hÉireann.
 Unauthorised reproduction infringes Ordnance Survey Ireland and Government of Ireland copyright.

Gach cead ar cosnadh: Ní ceadnách aon chuid den fhoilséadán seo a chóipeáil, a stáilgeadh nó a tharchur in aon form nó ar aon bhealach gan cead i scríbhinn roimh ré ó úinéir an chóipcheart. All rights reserved. No part of this publication may be copied, reproduced or transmitted in any form or by any means without the prior written permission of the copyright owners.

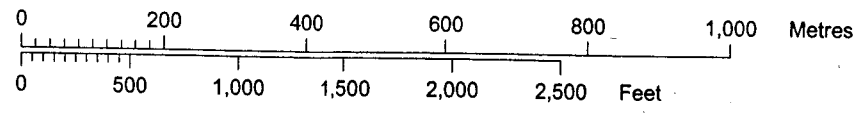
Ní hionann bóthar, bealach nó cosán a bheith ar an léarscáil seo agus fianaise ar chad eil.
 The representation on this map of a road, track or footpath is not evidence of the existence of a right of way.

© Surbhéireacht Ordánáis Éireann, 2005
 © Ordnance Survey Ireland, 2005

18 NOV 2005



Scale:- 1:10,560
 Scála:- 1:10,560



Plot Ref. No. 344236_2_6
 Plot Date 13-SEP-2005

Rural PLACE Map




ITM CENTRE PT. COORDS.
 724257.718147

DESCRIPTION

MAP SHEETS

1:2500
 3567-D-3568-C



Arna thionsú agus ama fhoilsiú ag Suirbhéireacht
 Ordánais Éireann, Páirc an Fhionnuisce,
 Baile Átha Cliath 8, Éire.
 Compiled and published by: Ordnance Survey
 Ireland, Phoenix Park, Dublin 8, Ireland.
 Sarlathon aitheacht nearnhudaraithe cóipcheart.
 Rialtas na hÉireann.
 Unauthorised reproduction infringes Ordnance
 Survey/ Ireland and Government of Ireland
 copyright.



E.G. Pettit & Company,
 P.O. Box 893,
 Shelbourne Rd.,
 Shelbourne Rd.,
 Dublin 4, Ireland.
 Tel: 353-(0)-6680111
 Fax: 353-(0)-6680954
 email: info@pettit.ie
 Website: www.pettit.ie

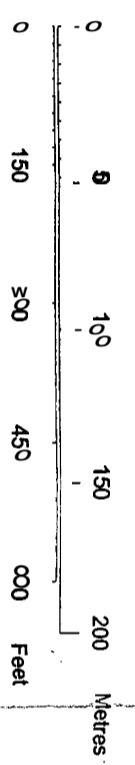
Project: FASSAROE FACILITY
 SCREENING/SORTING-BUILDING
 PHASE 3
 Draw Title: ARCHITECTURE
 SITE LOCATION MAP

Job No.: BR338
 File No.:
 Scale: 1:2500
 Draw No.:
 © Ordnance Survey Ireland, 2005

217810



Scale:- 1:2,500
 Scála:- 1:2,500



Plot Ref No: 344236-2
 Plot Date: 13 SEP 2005

