

AMH

off
216-1

ENVIRONMENTAL PROTECTION
AGENCY

21 OCT 2005

Dr Karen Creed
Inspector
Office of Licensing & Guidance
Headquarters
PO Box 3000
Johnstown Castle Estate
County Wexford
Ireland

Ref: 216-1

20th October 2005

Re: Reply to notice in accordance with Article 16(1) of the Waste Management (Licensing) Regulations. Dated 13/10/05


Dear Dr Creed,

Please find enclosed Map showing the areas to be licensed, the caption on the map reads 'areas to be licensed'. The map shows these areas enclosed in red. They include all areas of activity, plus separately, the waste water treatment system, an interceptor tank and a percolation area.

The map is dated October 05. It is not marked revised as it is an original map. The revised non-technical summary as submitted in May 05 remains unchanged.

I hope this further submission meets with your approval.

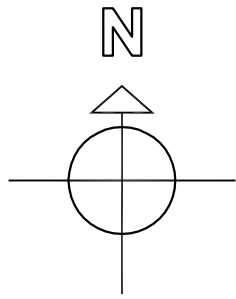
Yours Sincerely,


Mick Quinlivan

Pinehill Industrial Estate, Mountain Top, Letterkenny, Co. Donegal.
Tel: 074 9161911 Fax: 074 9123015 E-mail: iwco@eircom.net

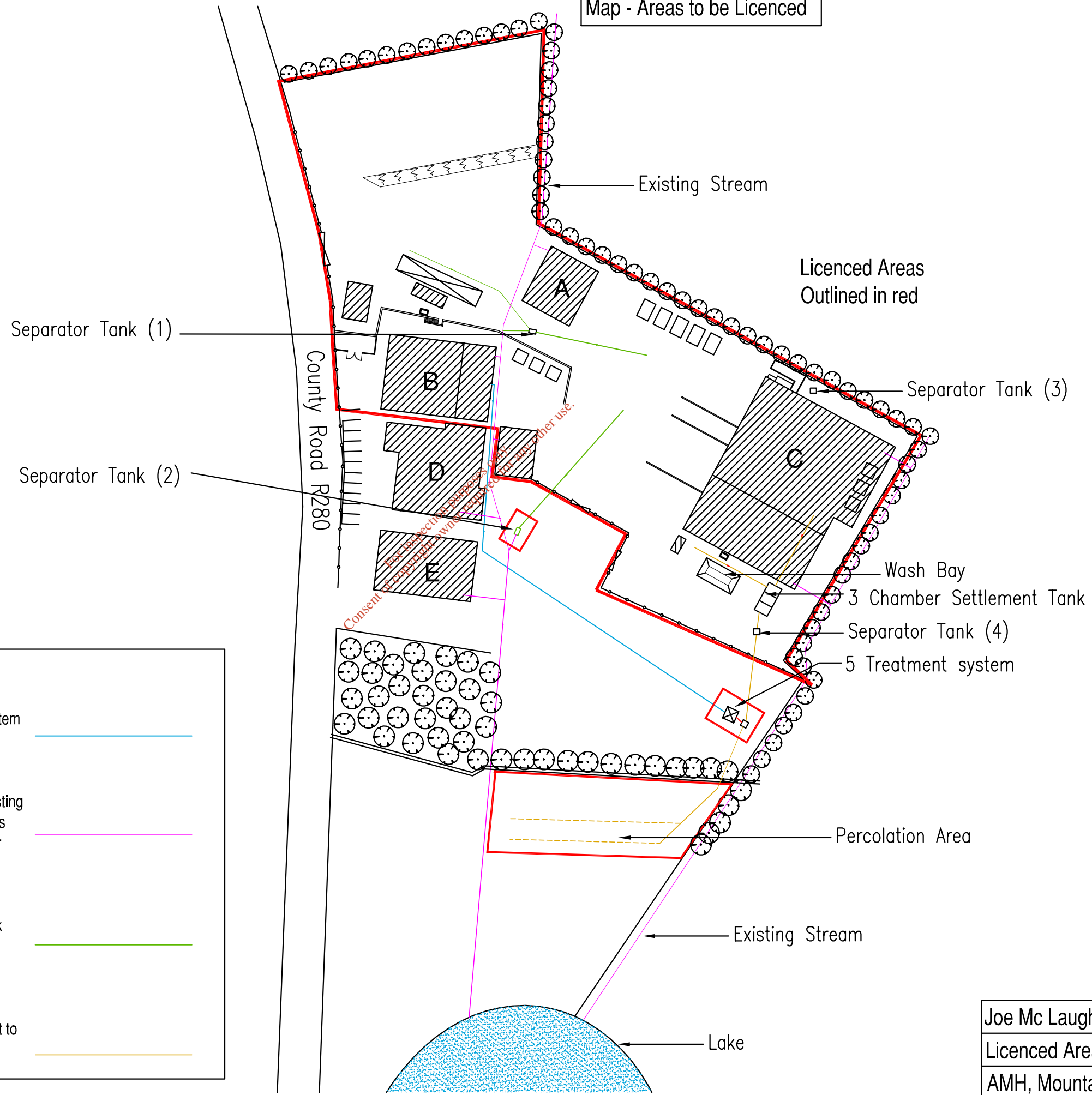
Registered in Ireland No: 352959 VAT No: IE6372959F
AMH Waste Management Advice Ltd, t/a AMH





Scale 1:1000

Map - Areas to be Licenced



Legend:

Foul Drain:
Waste water from toilets only, connects to treatment system which discharges to percolation area

Stream:
Existing streams which are piped and discharge into existing lake. Rainwater from roofs connect directly to these pipes and Rainwater from concrete yard connect via Separator Tank

Surface Water:
Rainwater from concrete yard connect to Separator Tank which discharge to piped streams

Waste Water:
Runoff from waste handling areas and wash bay connect to settlement tanks which discharges to percolation area

Joe Mc Laughlin Waste Disposal
Licenced Area Oct.'05
AMH, Mountain Top, Letterkenny