


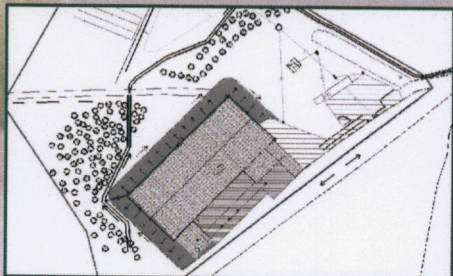
217-1

Environmental Impact Statement for Killarney Waste Disposal



*For inspection purposes only.
Consent of copyright owner required for any other use.*

Volume I : Non Technical Summary



January 2005

DOCUMENT CONTROL SHEET

Client	Killarney Waste Disposal					
Project Title	Killarney Waste Disposal Waste Licence Application					
Document Title	Environmental Impact Statement - Vol. I, Non-Technical Summary					
Document No.	MGE0031RP0007GA					
This Document Comprises	DCS	TOG	Text	List of Tables	List of Figures	No. of Appendices
	1	1	19	1	1	-

Rev.	Status	Author(s)	Reviewed By	Approved By	Office of Origin	Issue Date
F01	Final	S. Aherne	W. Madden	W. Madden	Galway	31/01/05

ENVIRONMENTAL IMPACT STATEMENT

for

Killarney Waste Disposal Ltd

January 2005

*For inspection purposes only.
Consent of copyright owner required for any other use.*

VOLUME I NON-TECHNICAL SUMMARY

VOLUME II MAIN REPORT

VOLUME III TECHNICAL APPENDICES

Volume I

Non-Technical Summary

*For inspection purposes only.
Consent of copyright owner required for any other use.*

TABLE OF CONTENTS

1	INTRODUCTION	1
1.1	BACKGROUND	1
1.2	WHAT IS AN EIS?	1
1.3	WHAT IS A WASTE LICENCE?	1
2	THE NEED FOR THE PROJECT	2
3	STRUCTURE OF THE REPORT	3
4	PROPOSED EXTENSION	5
5	CONSULTATION PROCESS	6
6	ENVIRONMENTAL ASSESSMENT	7
6.1	COMMUNITY EFFECTS	7
6.2	TRAFFIC	7
6.3	AIR QUALITY	9
6.4	NOISE & VIBRATIONS	9
6.5	GROUNDWATER	10
6.5	SURFACE WATER	11
6.6	TERRESTRIAL FLORA & FAUNA	13
6.7	ARCHAEOLOGY & CULTURAL HERTIAGE	13
6.8	LANDSCAPE	13
7	INTERACTION OF EFFECTS	15
8	CONCLUSION	19

For inspection purposes only.
Consent of copyright owner required for any other use.

LIST OF TABLES

Table 4.1: Proposed Types/Quantities of Waste to be Accepted at KWD

Table 7.1: EPA Classification Criteria

Table 7.2: Summary of Potential Environmental Effects.

Table 7.3: Summary of Potential Interactions Resulting from the Facility.

*For inspection purposes only.
Consent of copyright owner required for any other use.*

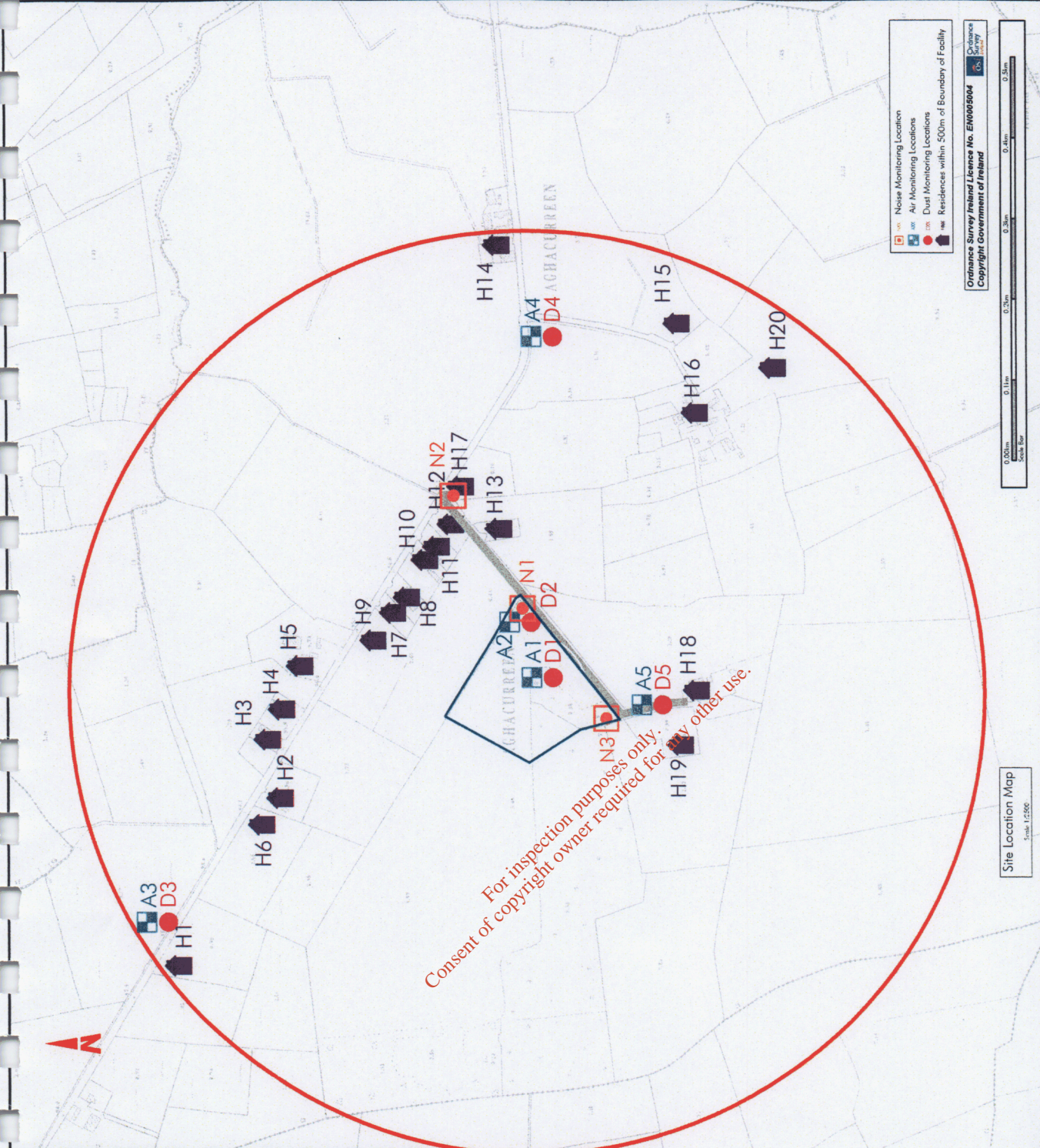
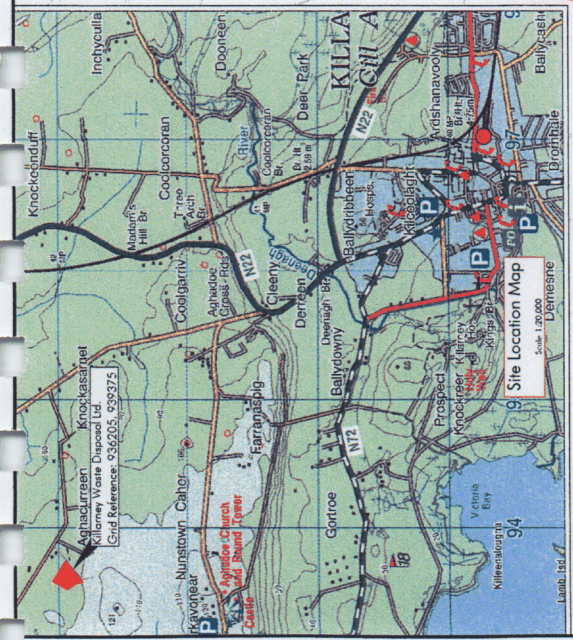
LIST OF FIGURES

Figure 1.1: Site Location Map

Figure 2.1: Existing MRF

Figure 6.1: Station 3: Local Road/Access Road junction at Aughacurreen

*For inspection purposes only.
Consent of copyright owner required for any other use.*



For inspection purposes only.
Consent of copyright owner required for any other use.

Ordnance Survey Ireland Licence No. EN0000004
Copyright Government of Ireland

Drawn by	C.N.	Job No.	MGE003
Checked by	S.A.	File No.	MGE003/000001
Approved by	W.M.	Dwg. No.	
Scale	1:2500 @ A1	Rev.	
Date	Jun '04		

Monitoring Locations	
Dust, Air & Noise	
Killarney Waste Disposal LTD.	
Waste Licence Application	

Final Issue	W.M.
Final Issue	W.M.
Final Issue	W.M.
Final Issue	W.M.

NOTES

- This drawing is the property of RPS-MGOS Ltd. It is a confidential document and must not be copied, used, or its content divulged without prior written consent.
- All Levels refer to Ordnance Survey Datum, Mean High Water.
- DO NOT SCALE. Use figured dimensions only.
- All in about 8k.

RPS MGOS
RPS-MGOS Ltd., Ling Building, Oak Business & Technology Park, Marrow, Galway, Ireland.
T: +353 91 524100 - F: +353 91 524198
E: rpsmgos@rpsgroup.ie | W: www.rpsmgos.ie

KWD RECYCLING
Killarney Waste Disposal Ltd.
Aughacurreen, Killarney, Co. Kerry.
Tel: Killarney 064-32458, Tralee 066-7128850 | Fax: 064-38661