

NOTES

1. This drawing is the property of RPS-MCOOS Ltd. It is a confidential document and must not be copied, used, or its content divulged without prior written consent.
2. All Levels refer to Ordnance Survey Datum, Mean Head.
3. DO NOT SCALE. Use figured dimensions only, if in doubt ask.

- Proposed Site Boundary
- Additional Lands Leased
- Location of Facility within Site

OSI Map Reference:
Waterford 5497-D & 5562-B



PO1	Nov04	EIS	TM
No.	Date	Amendment / Issue	App

Client:
AES Ltd.



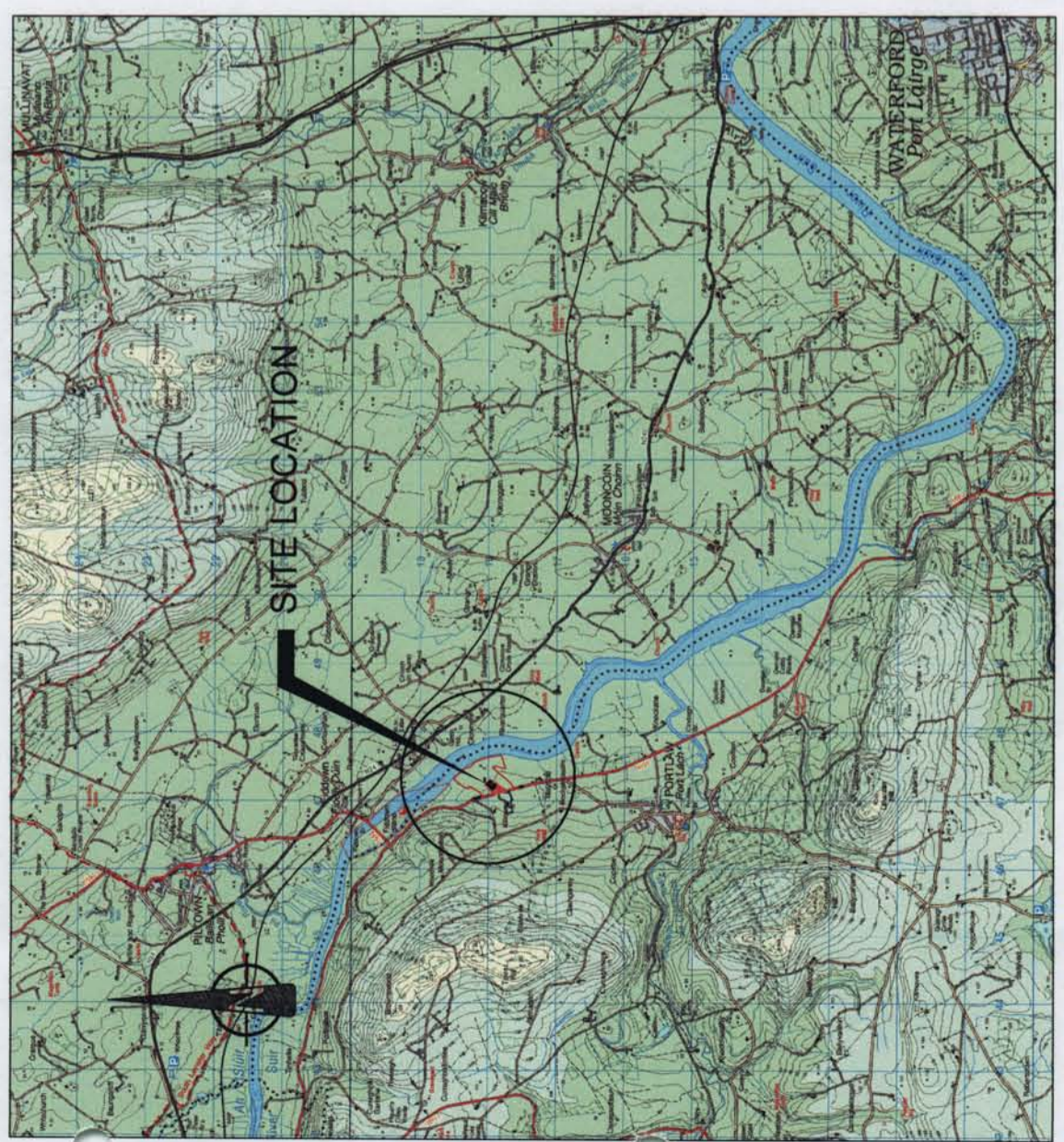
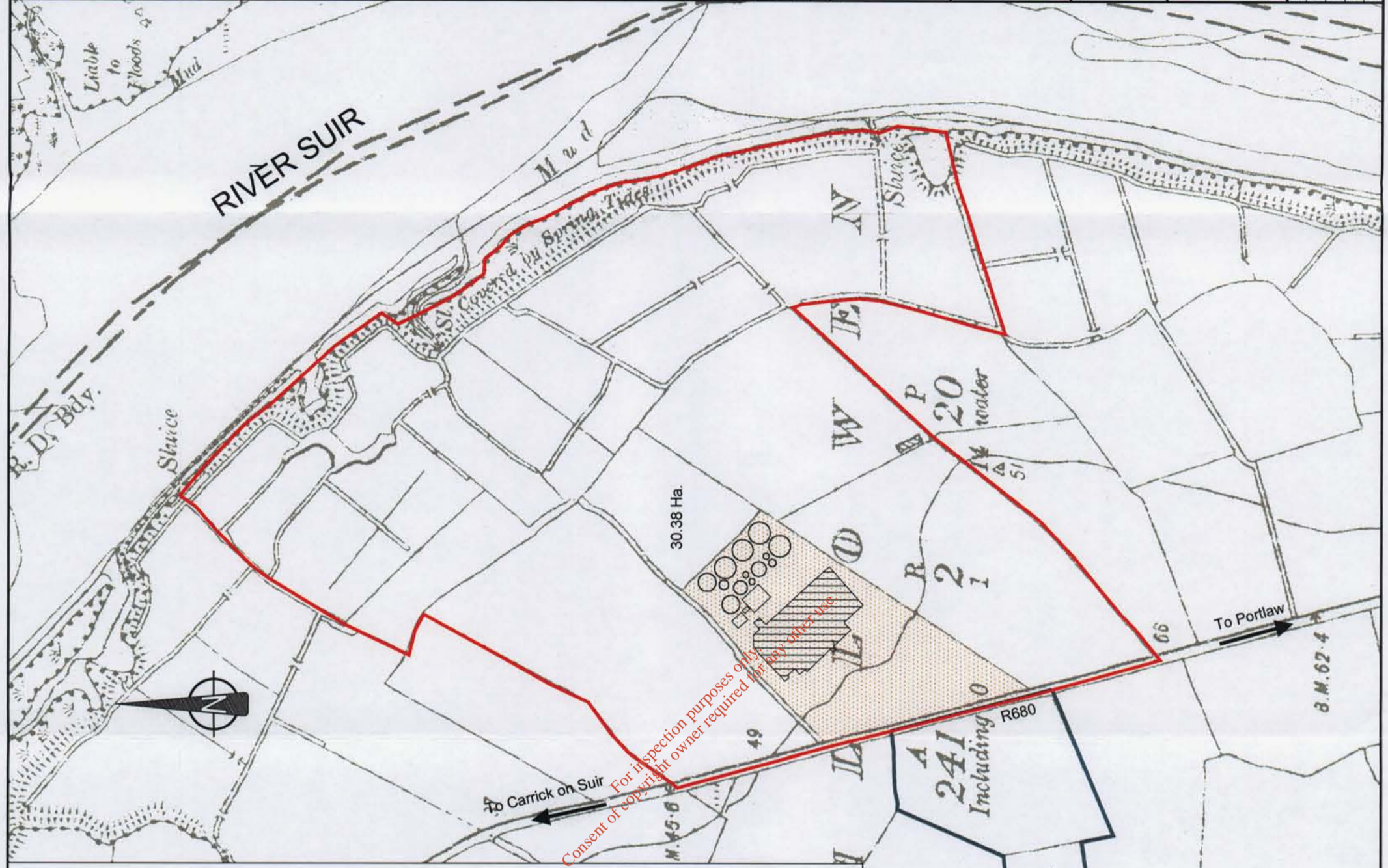
RPS-MCOOS Ltd., West Pier Business Campus,
Dun Laoghaire, Co. Dublin, Ireland.
T: +353 1 288 4499 - F: +353 1 283 5676
E: rpsmcoos@rpsgroup.ie W: www.rpsmcoos.ie

Project:
WASTE LICENCE APPLICATION
AT KILLOWEN, PORTLAW,
Co. WATERFORD
ENVIRONMENTAL
IMPACT STATEMENT

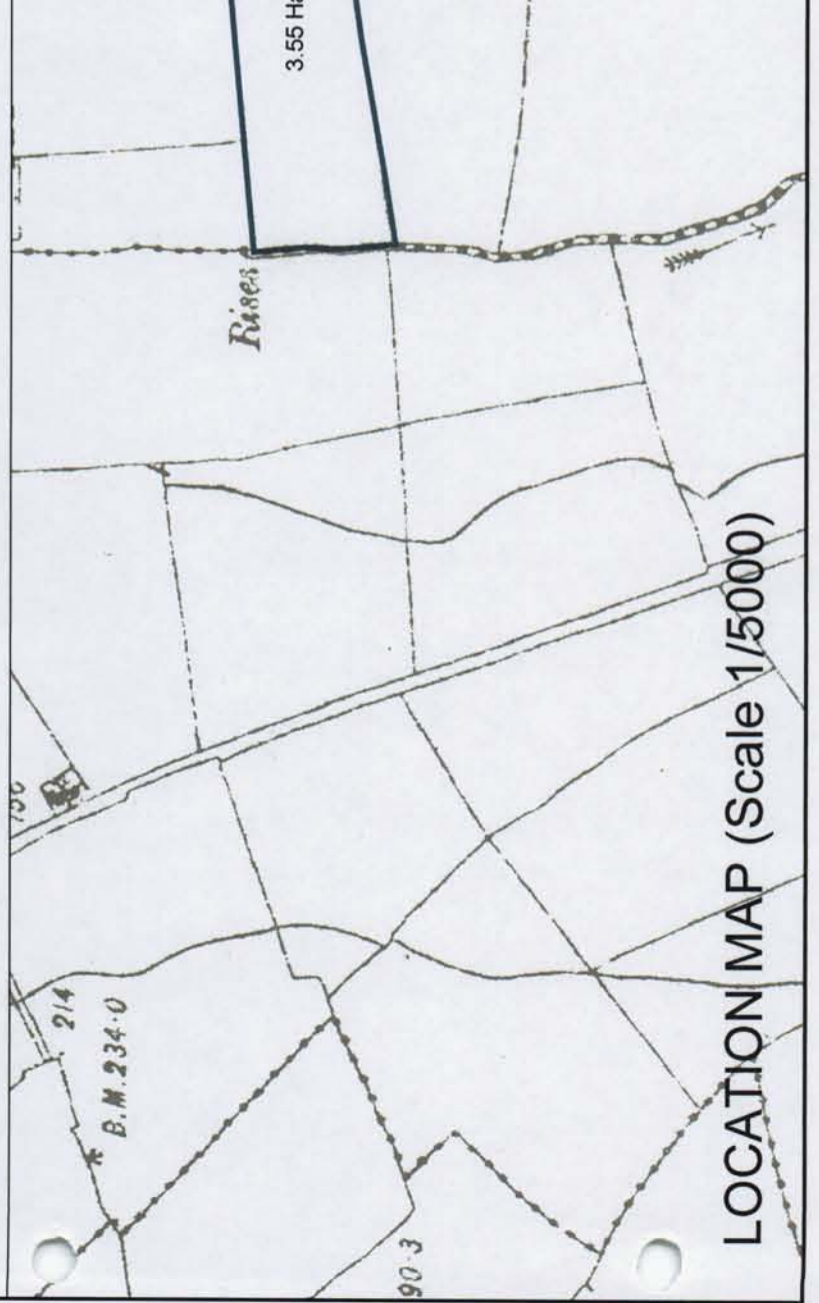
SITE LOCATION MAP

Drawn by:	PH	Job No:	MDC0182
Checked by:	MC	File No:	MDC0182Fig-1.dwg
Approved by:	TM	Dwg. No.:	
Scale:	As Shown		
Date:	Oct 2004		

Figure 2.1



LOCATION MAP (Scale 1/100,000)



LOCATION MAP (Scale 1/5000)