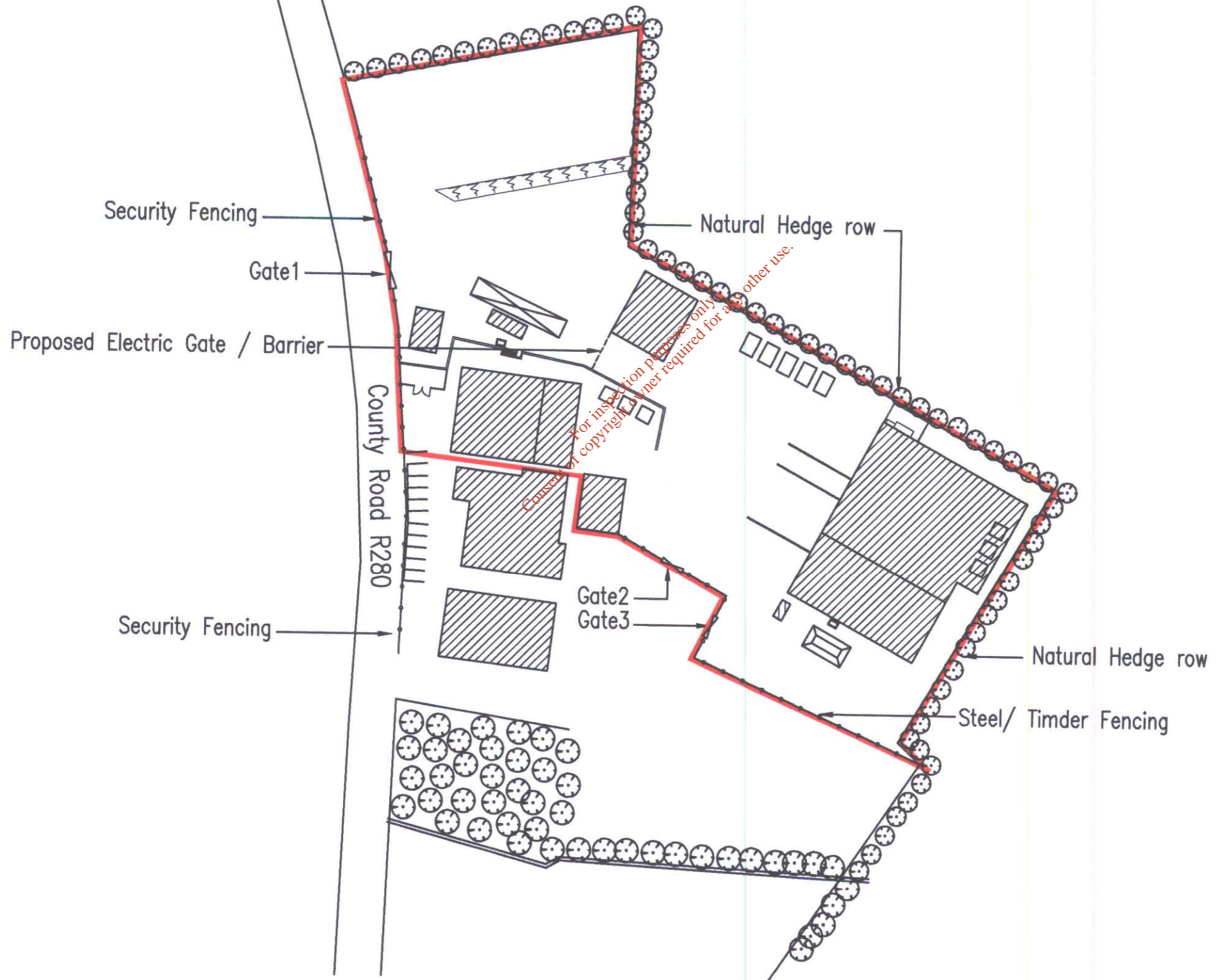
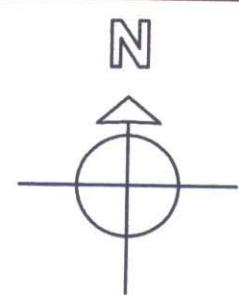


Map D.1(a) Site Security

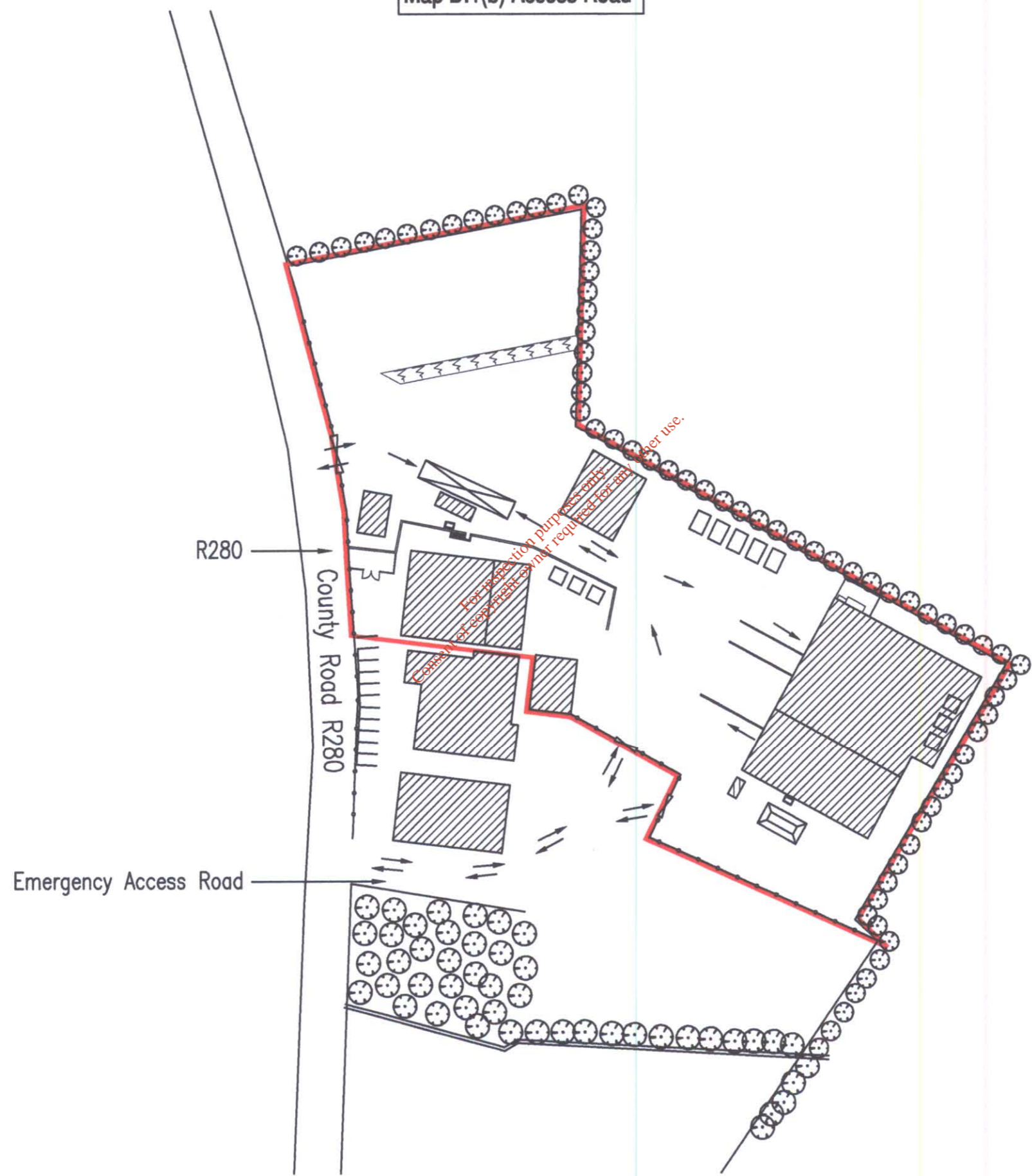
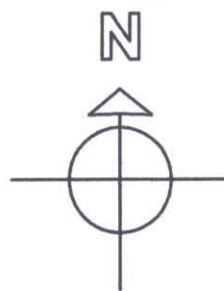
Scale 1:1000



Joe Mc Laughlin Waste Disposal
Map D.1(a) Revised May 2005
AMH, Mountain Top, Letterkenny

Map D.1(b) Access Road

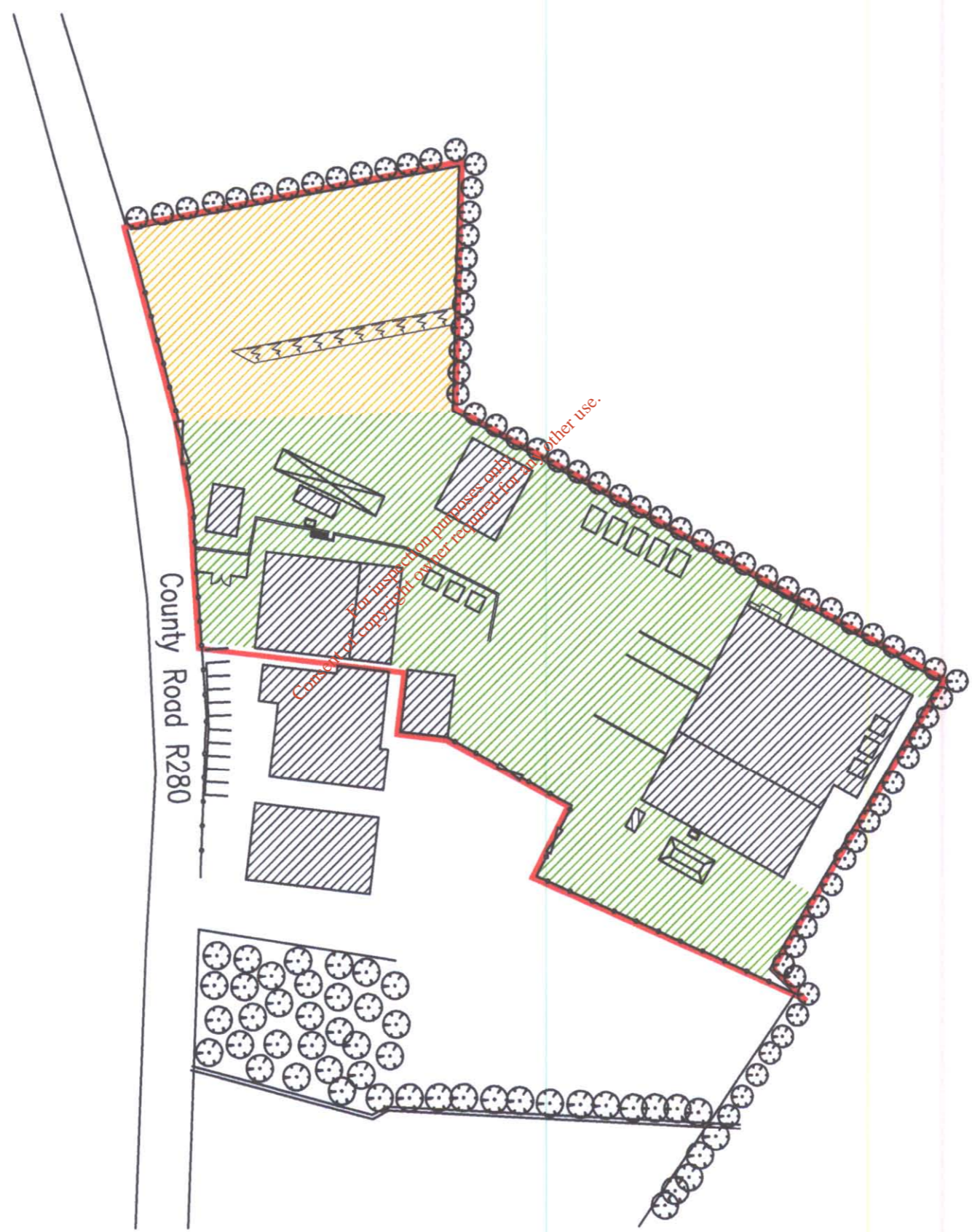
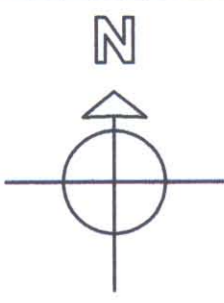
Scale 1:1000



Joe Mc Laughlin Waste Disposal
Map D.1(b) Revised May 2005
AMH, Mountain Top, Letterkenny

Map D.1(c) Hardstand Area

Scale 1:1000



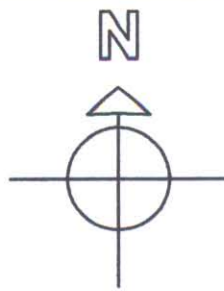
Legend:

| | |
|-----------------------|---|
| Tarmacadam & Chipings |  |
| Concrete |  |

Joe Mc Laughlin Waste Disposal
Map D.1(c) Revised May 2005
AMH, Mountain Top, Letterkenny

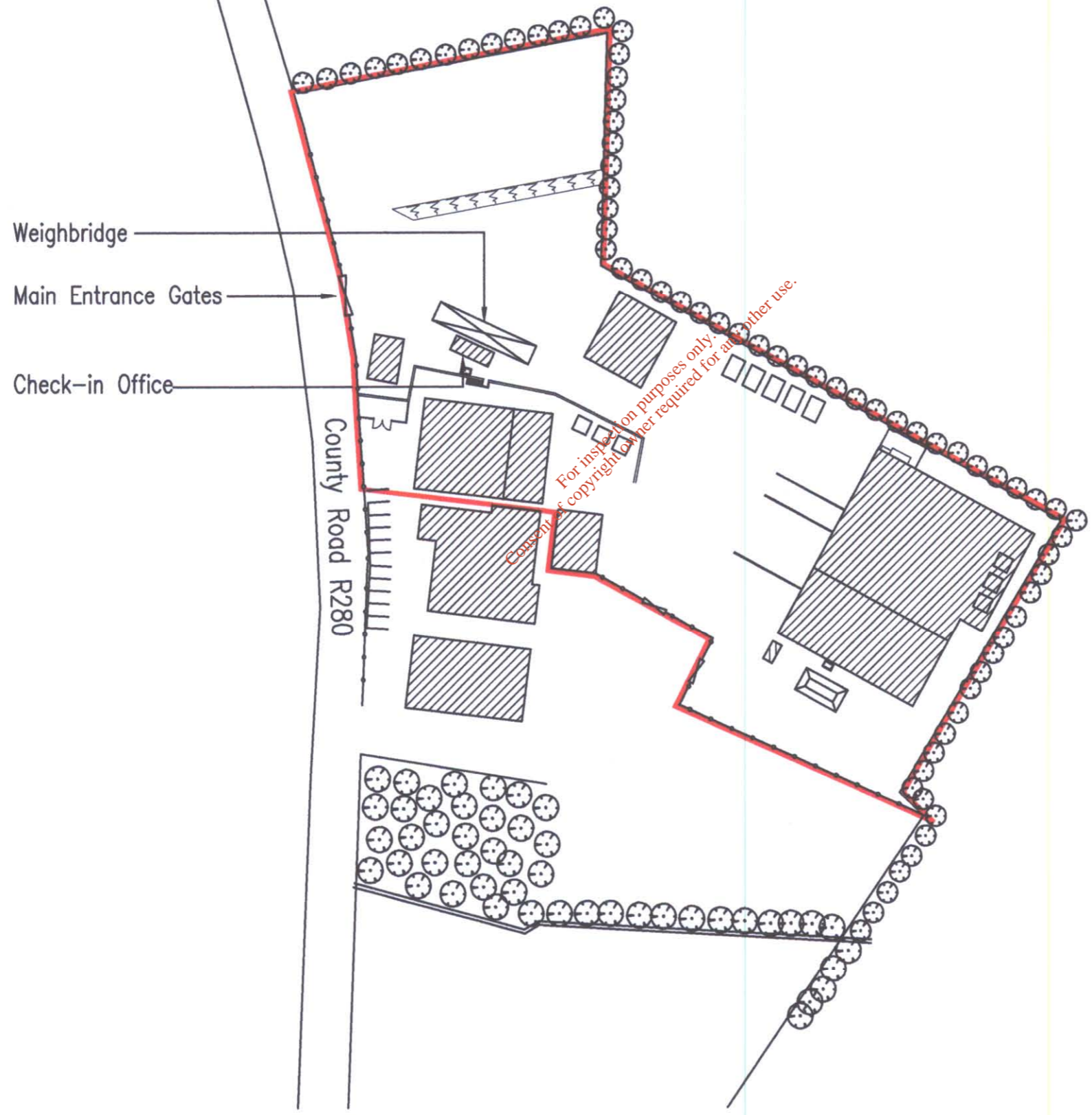
Map D.1(d) Weighbridge

Scale 1:1000



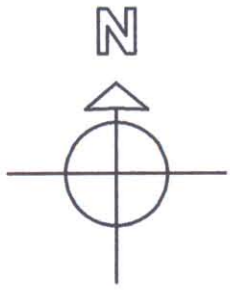
Weighbridge
Main Entrance Gates
Check-in Office

County Road R280



For information purposes only.
Consent of copyright owner required for any other use.

Joe Mc Laughlin Waste Disposal
Map D.1(d) Revised May 2005
AMH, Mountain Top, Letterkenny



Map D.1(g) Fuel Storage

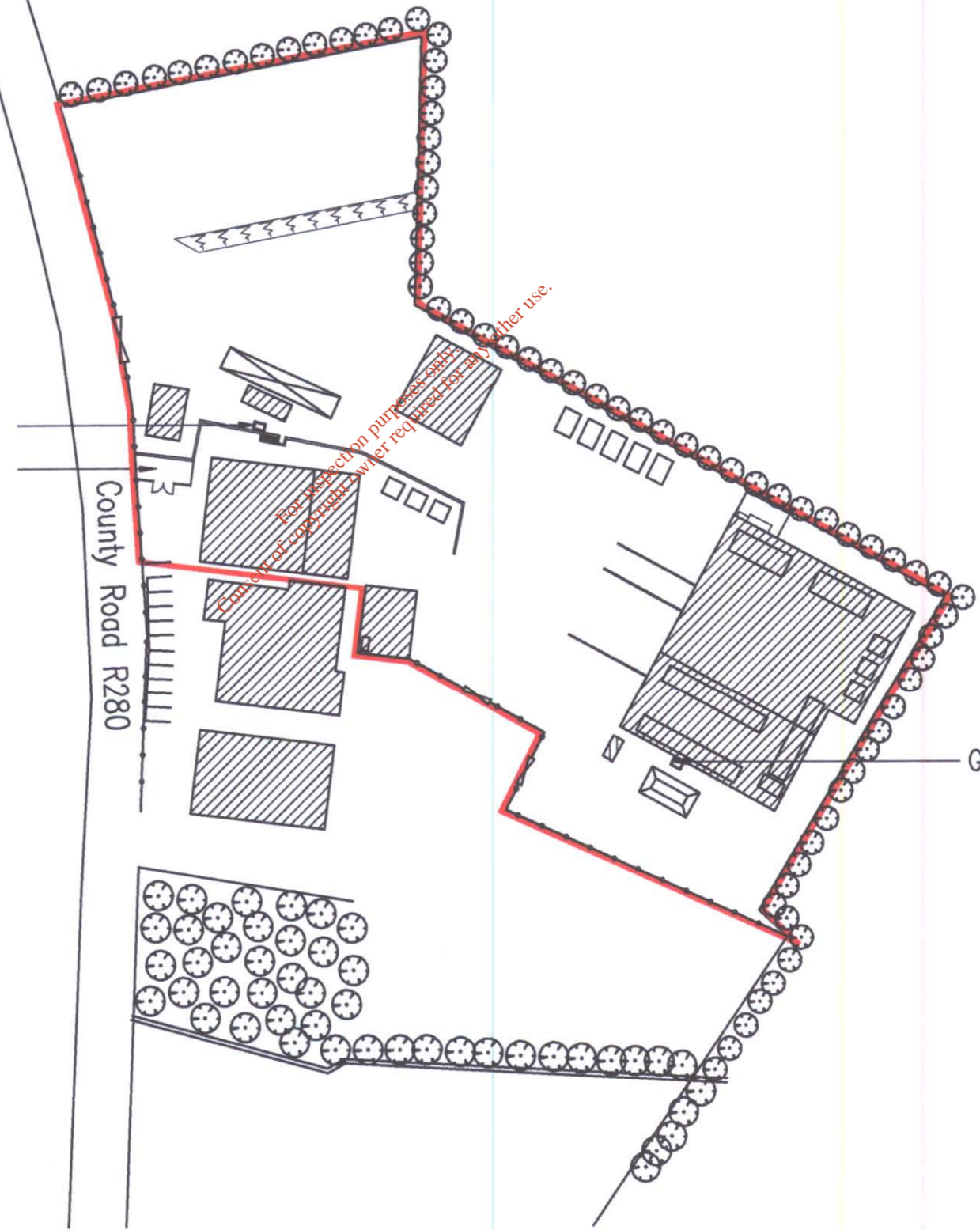
Scale 1:1000

Home Heating Oil
Gas Storage Area

County Road R280

For inspection purposes only
County of Wick
Water required for any other use.

Green Diesel Tank



Joe Mc Laughlin Waste Disposal
Map D.1(g) January 2005
AMH, Mountain Top, Letterkenny

Map D.1(h) Waste Quarantine Area



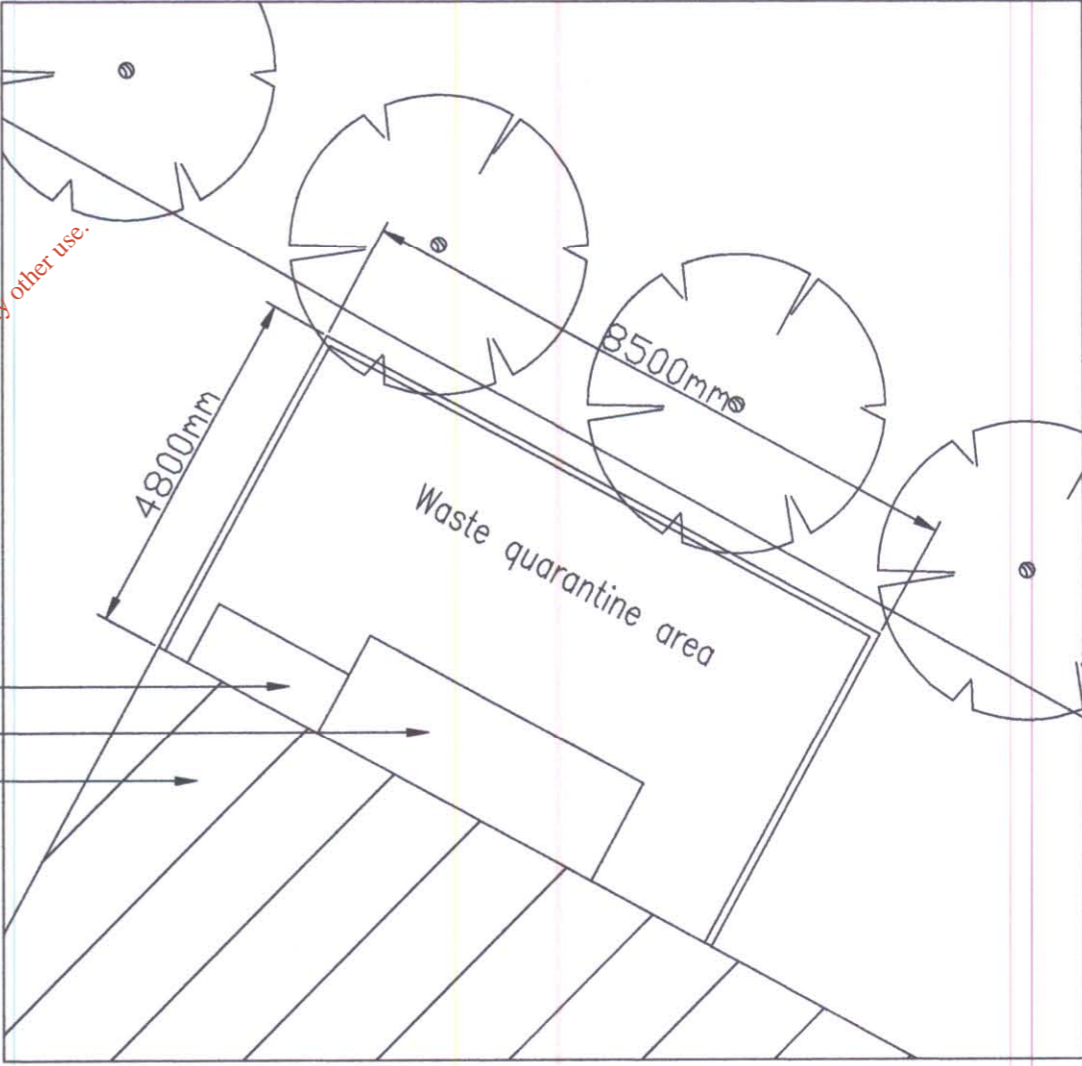
Scale 1:1000

County Road R280

Waste quarantine area

For inspection purposes only.
No part of copyright owner required for any other use.

ESB Meter House
Generator House
Waste Transfer

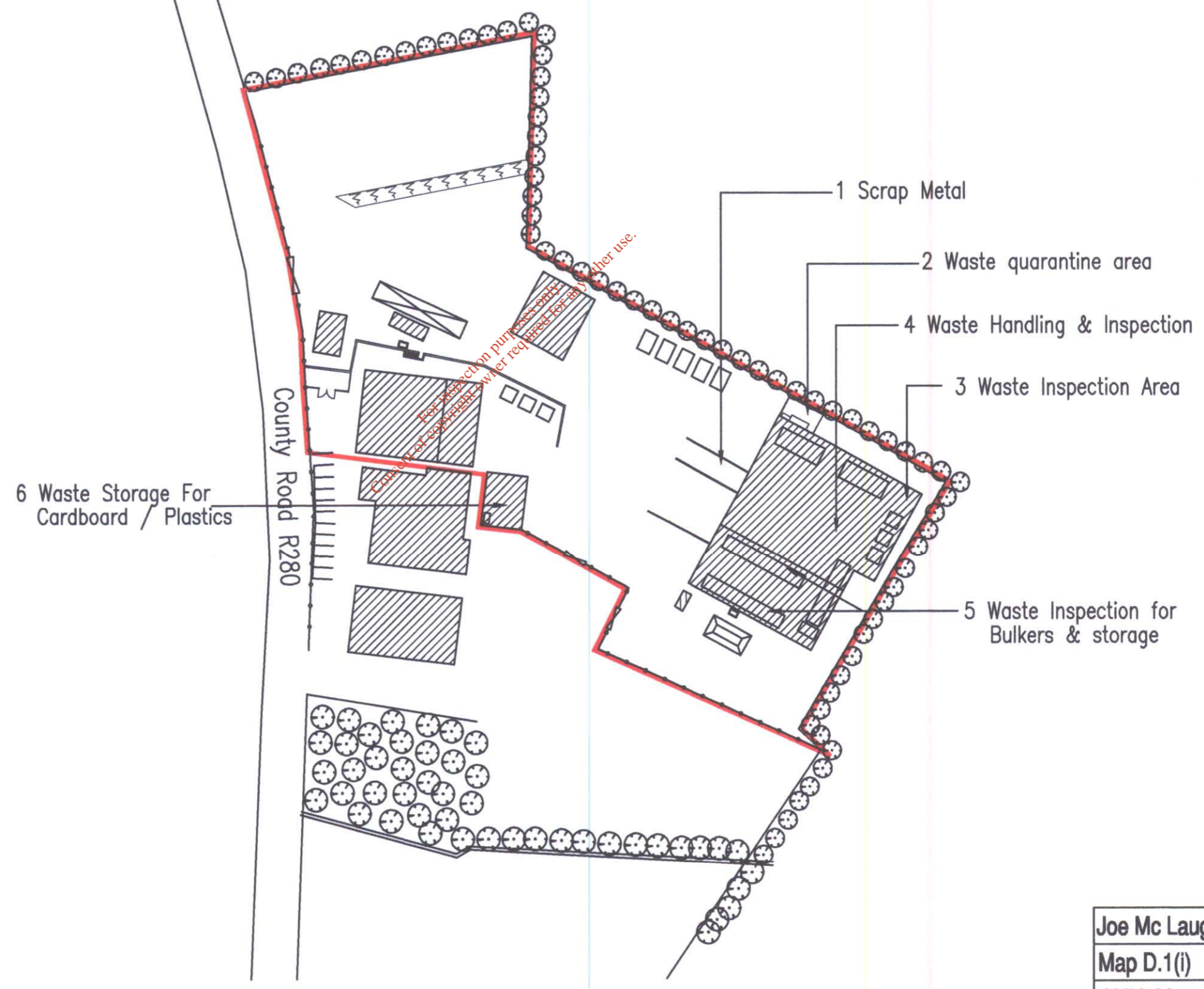
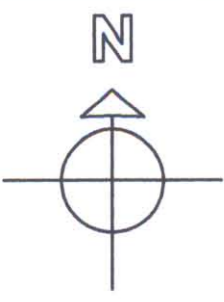


Waste Quarantine area Scale 1:100

Joe Mc Laughlin Waste Disposal
Map D.1(h) Revised May 2005
AMH, Mountain Top, Letterkenny

Map D.1(i) Waste Inspection Area

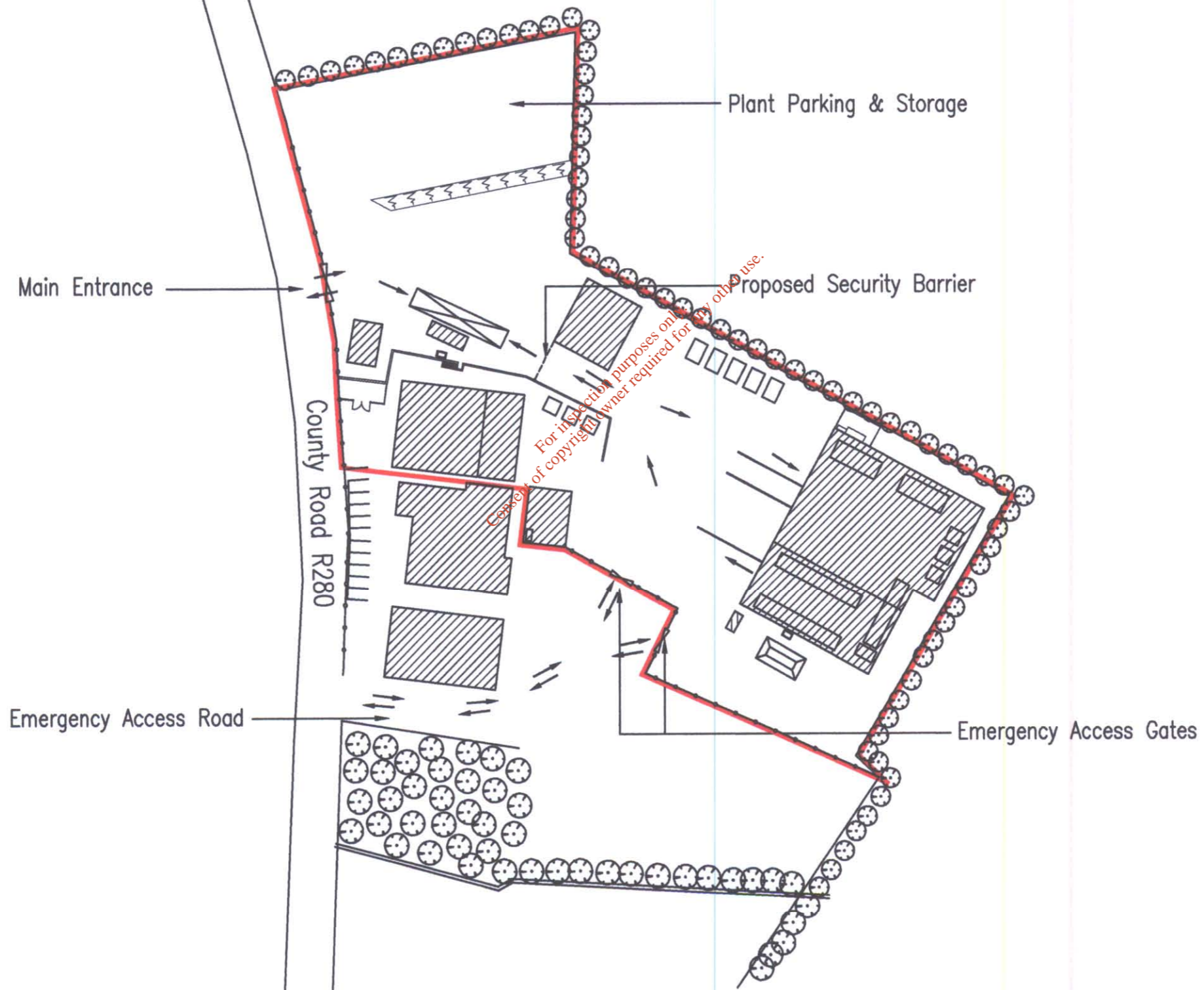
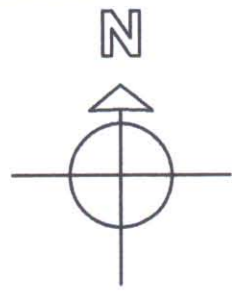
Scale 1:1000



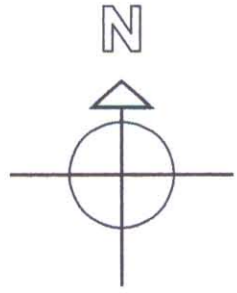
Joe Mc Laughlin Waste Disposal
Map D.1(i) Revised May 2005
AMH, Mountain Top, Letterkenny

Map D.1(j) Traffic Control

Scale 1:1000

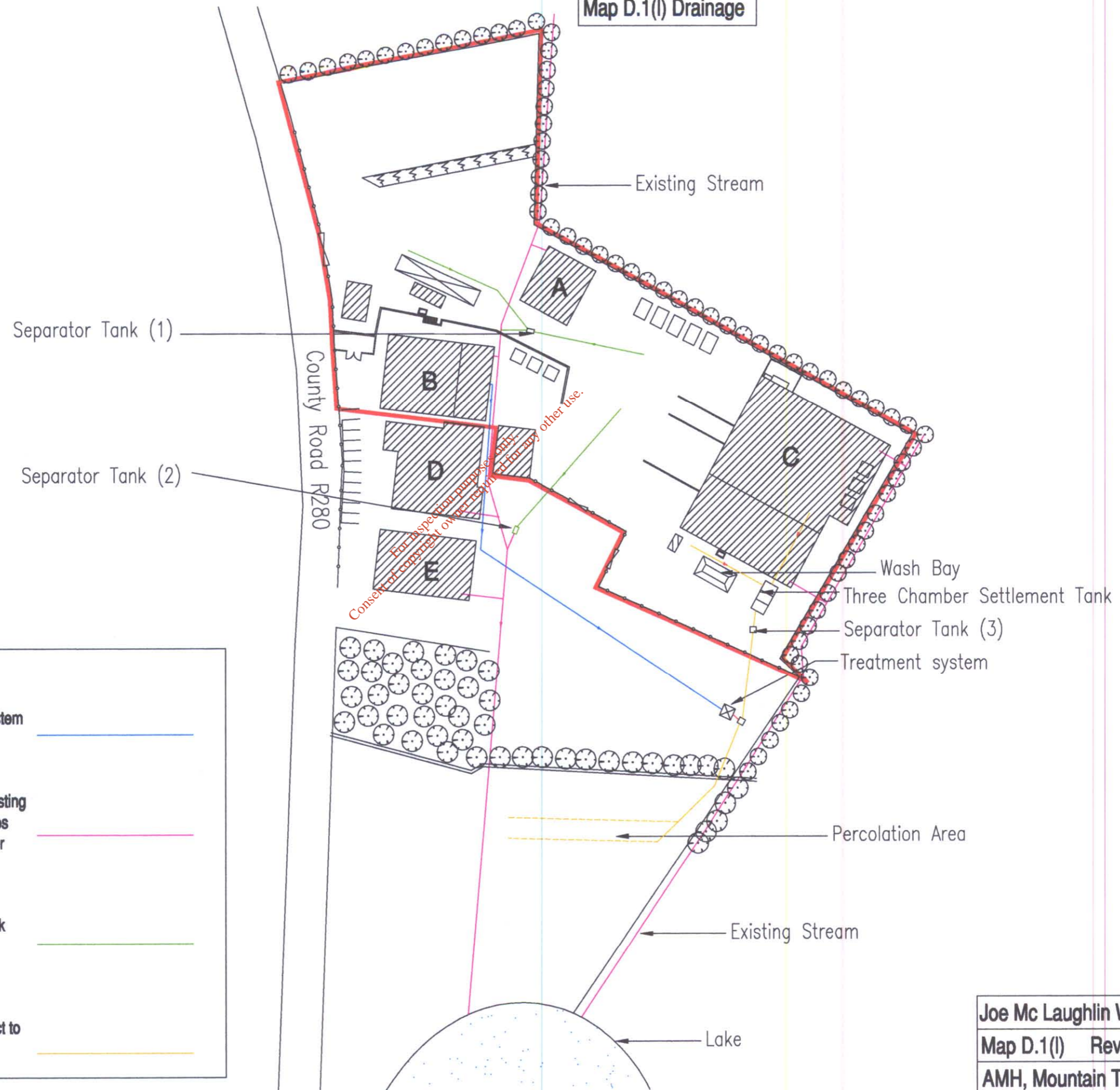


Joe Mc Laughlin Waste Disposal
Map D.1(j) Revised May 2005
AMH, Mountain Top, Letterkenny



Scale 1:1000

Map D.1(l) Drainage



Legend:

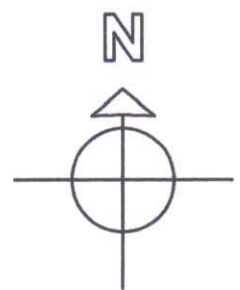
Foul Drain:
Waste water from toilets only, connects to treatment system which discharges to percolation area

Stream:
Existing streams which are piped and discharge into existing lake. Rainwater from roofs connect directly to these pipes and Rainwater from concrete yard connect via Separator Tank

Surface Water:
Rainwater from concrete yard connect to Separator Tank which discharge to piped streams

Waste Water:
Runoff from waste handling areas and wash bay connect to settlement tanks which discharges to percolation area

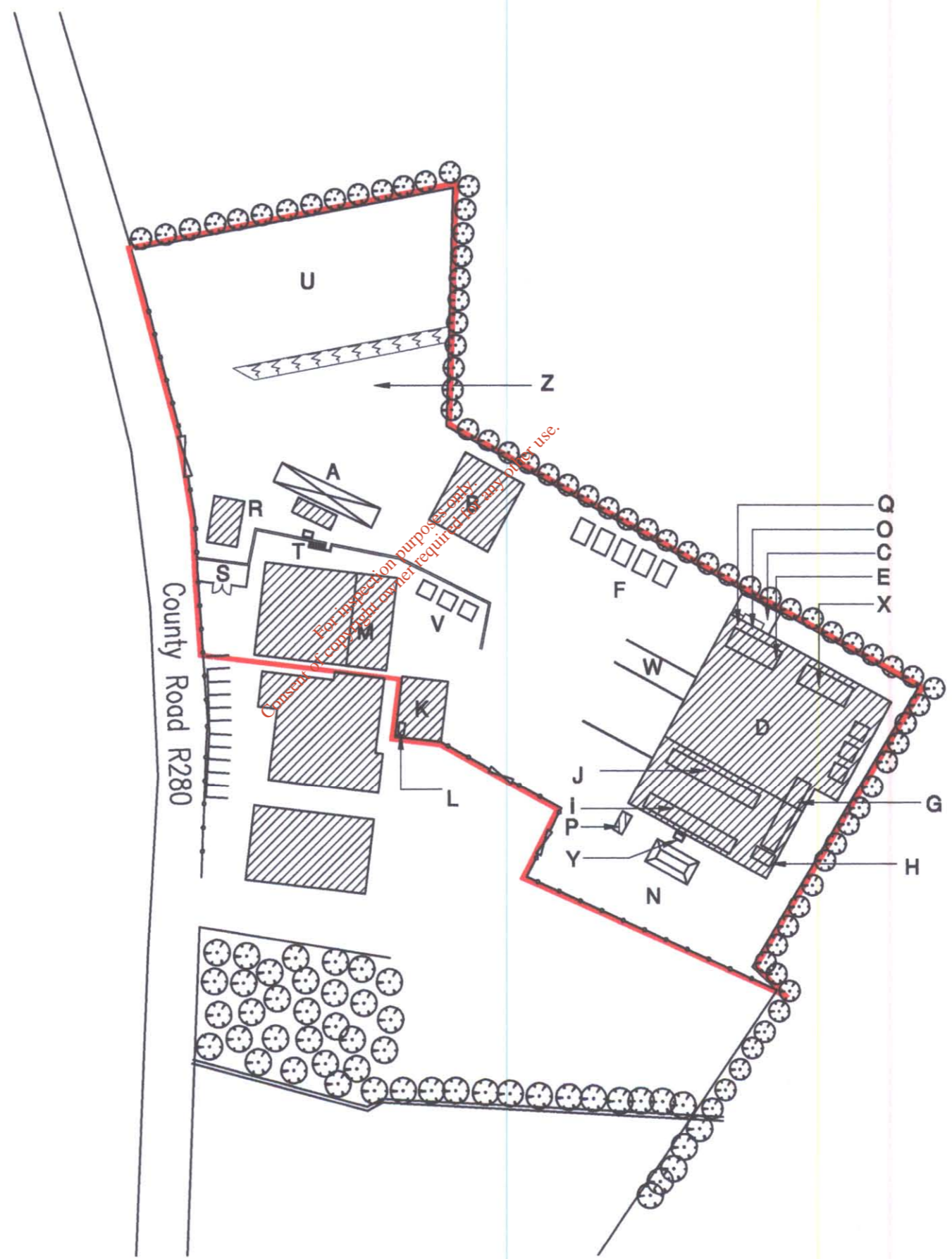
Joe Mc Laughlin Waste Disposal
Map D.1(l) Revised May 2005
AMH, Mountain Top, Letterkenny



Map D.1(m) Plant Sheds & Garage

Scale 1:1000

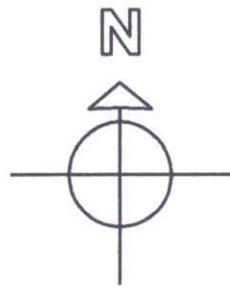
- Legend:**
- A=Weighbridge
 - B= Storage / Maintenance
 - C= Waste Quarantine
 - D= Waste Handling
 - E= Shredder
 - F= Skips
 - G= Conveyor Belt
 - H= Baler
 - i= Storage
 - J= Bulker
 - K= Storage
 - L= Baler
 - M= Skip Manufacture
 - N= Wash Bay
 - O= Generator
 - P= Power Washer Shed
 - Q= ESB Supply
 - R= Proposed On-site Accomodation
 - S= Gas Storage Area
 - T= Bunded Heating Oil Tank
 - U= Plant parking and Storage
 - V= Proposed Glass Containers
 - W= Scrap Metal Trailer
 - X= Proposed Trammell
 - Y= Bunded Diesel Tank
 - Z= Proposed Amenity Area



Joe Mc Laughlin Waste Disposal
 Map D.1(m) Revised May 2005
 AMH, Mountain Top, Letterkenny

Map D.1(n) Site Accomodation

Scale 1:1000

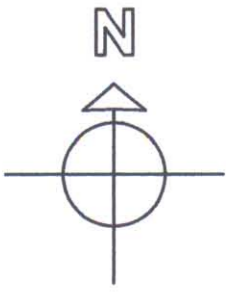


- Check-in office
- Proposed On-Site Accomodation
Currently used for storage
- Adminstration office

County Road R280

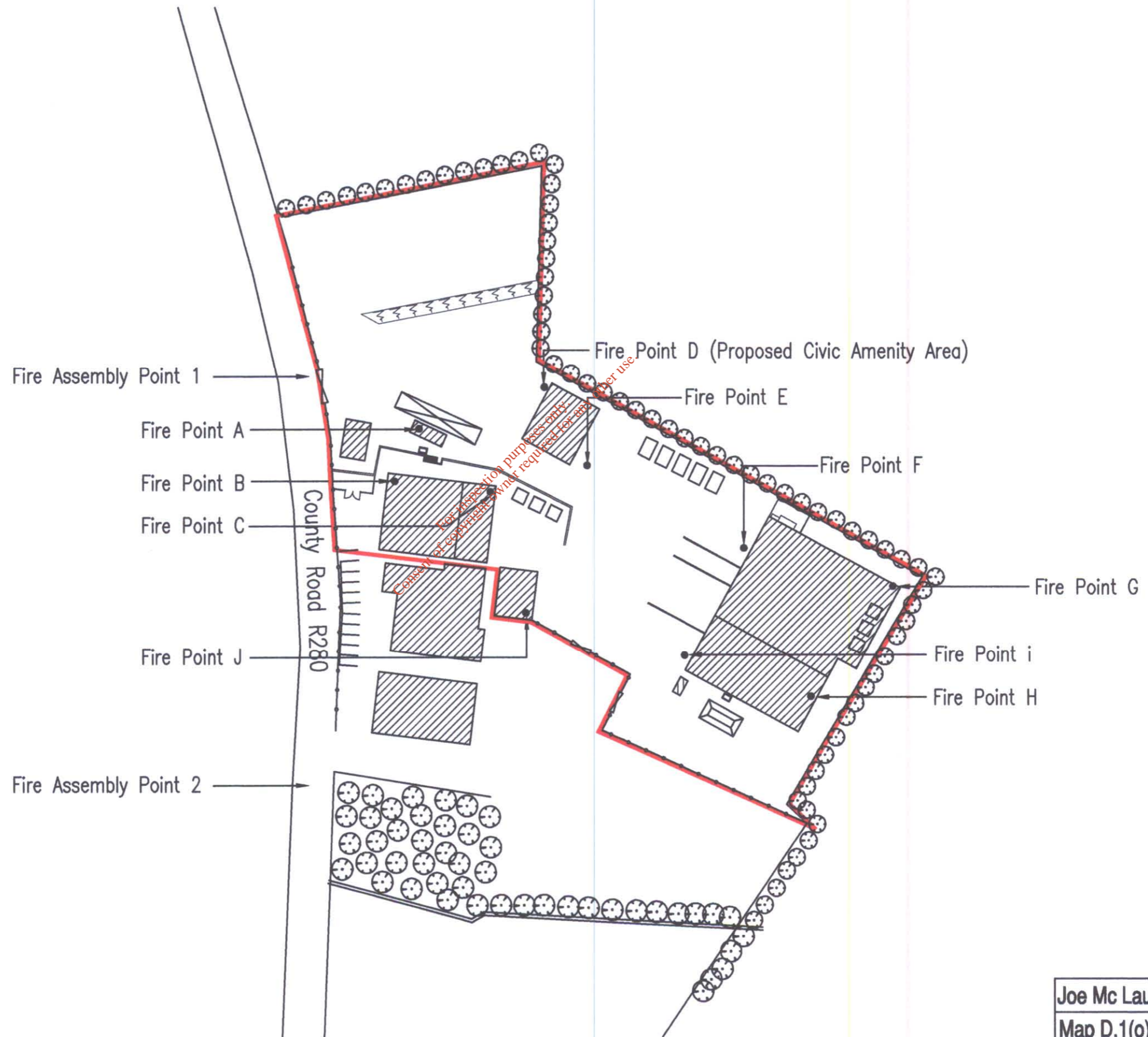
For inspection purposes only.
Consent of copyright owner required for any other use.

Joe Mc Laughlin Waste Disposal
Map D.1(n) Revised May 2005
AMH, Mountain Top, Letterkenny

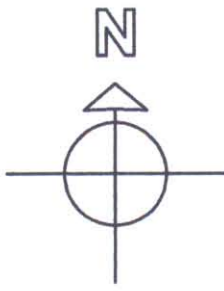


Map D.1(o) Fire Control

Scale 1:1000

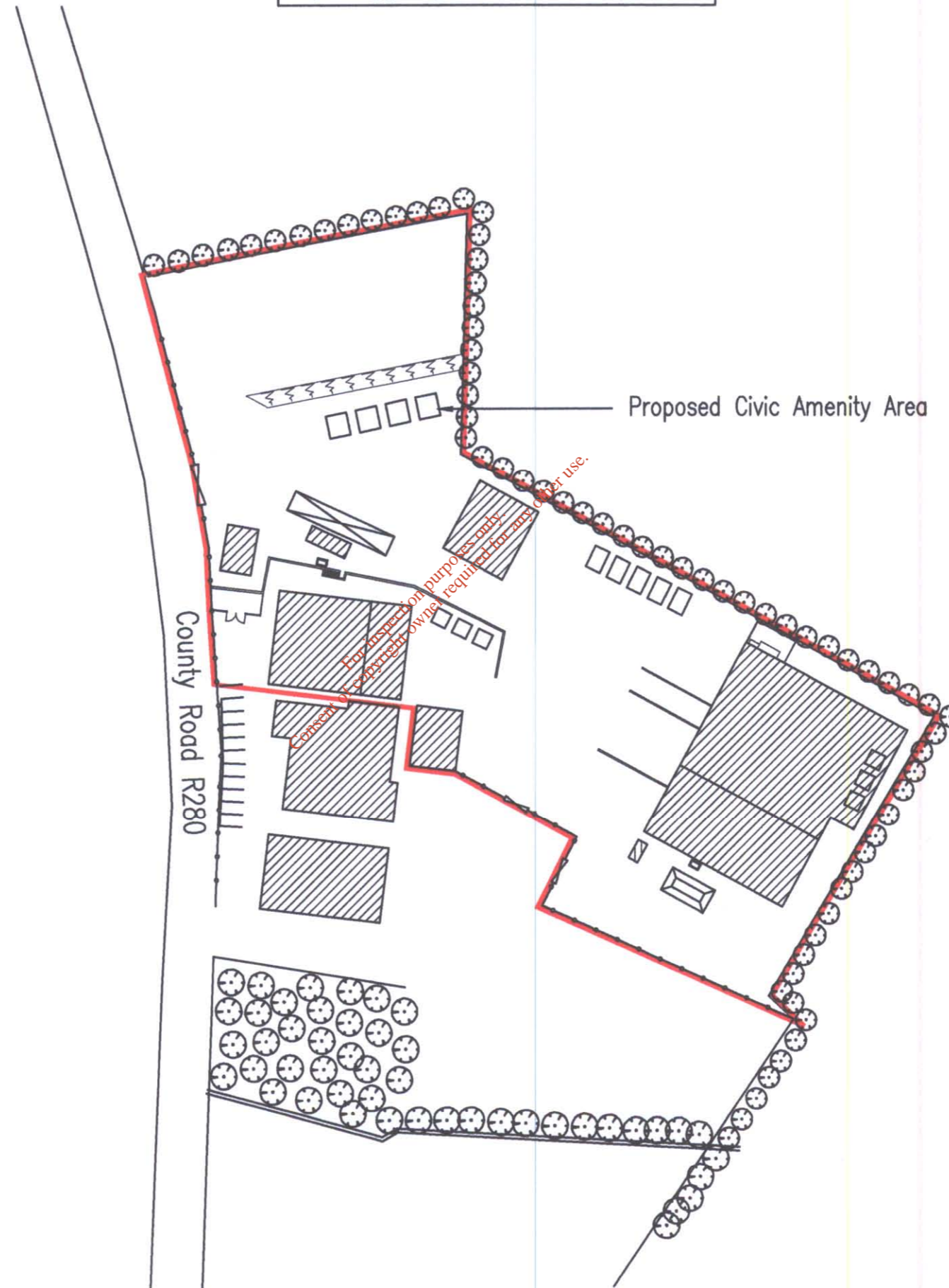


Joe Mc Laughlin Waste Disposal
Map D.1(o) Revised May 2005
AMH, Mountain Top, Letterkenny

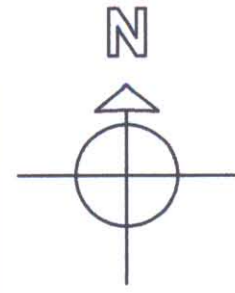


Map D.1(p) Proposed Civic Amenity Area

Scale 1:1000



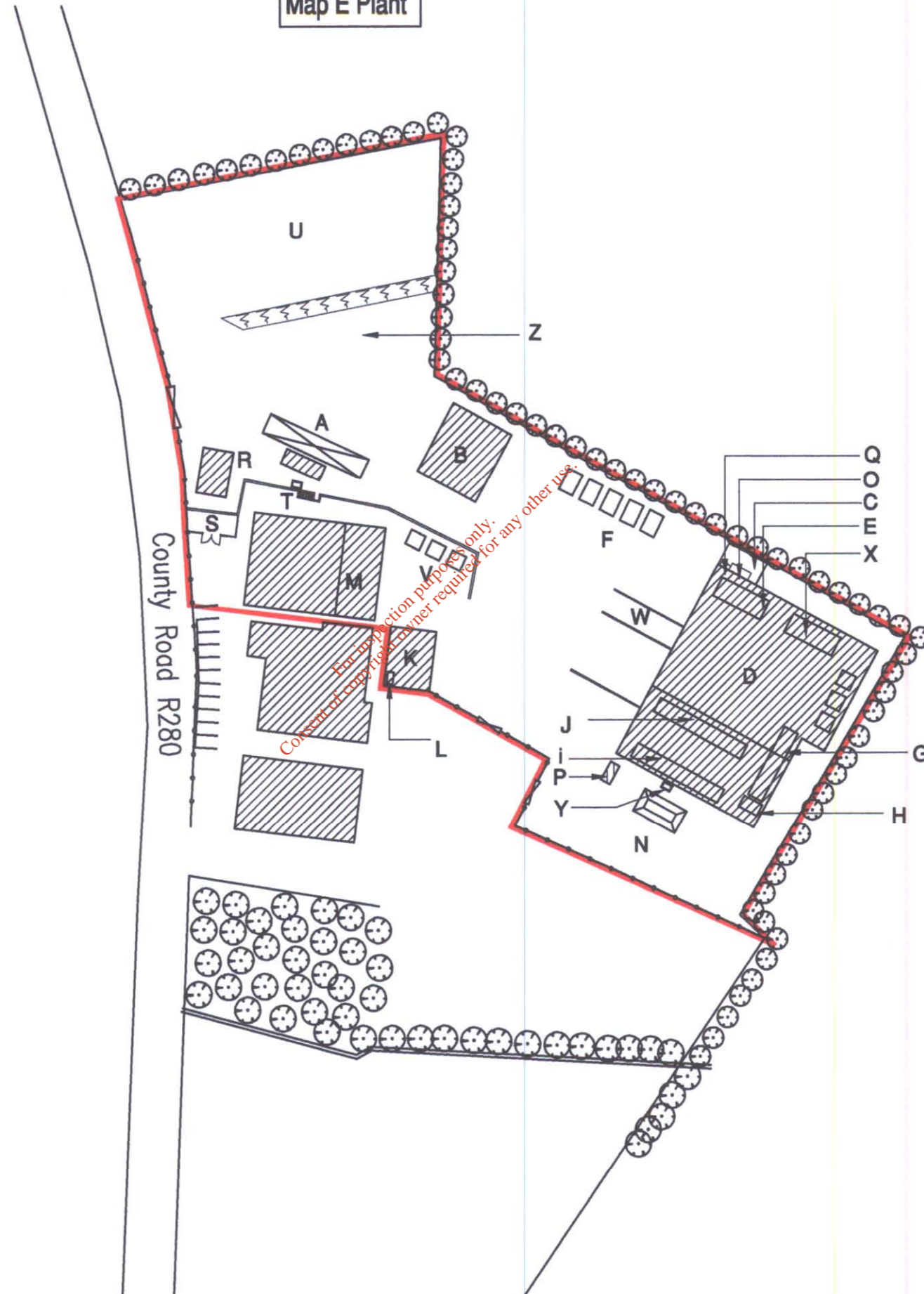
Joe Mc Laughlin Waste Disposal
Map D.1(p) Revised May 2005
AMH, Mountain Top, Letterkenny



Map E Plant

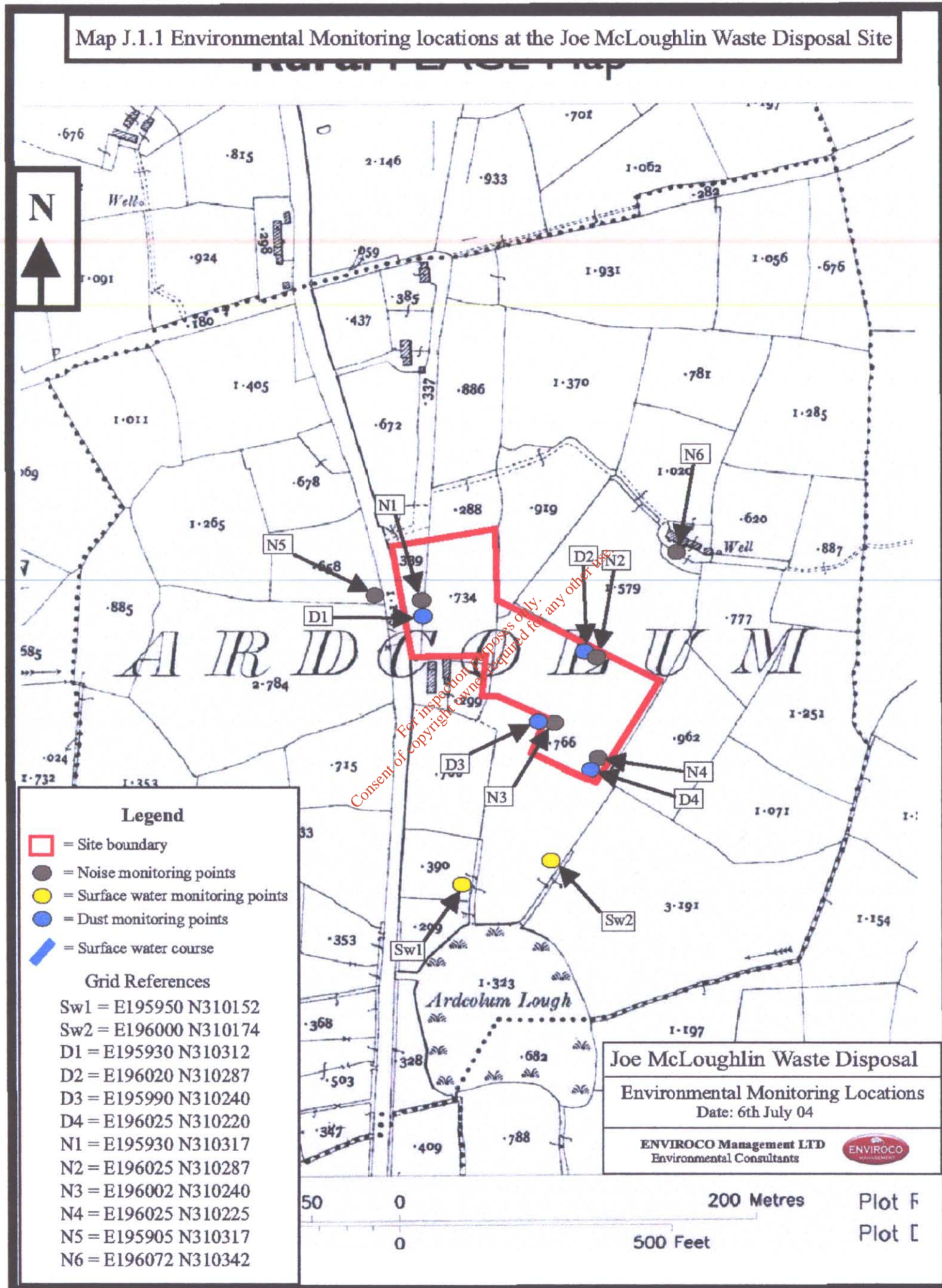
Scale 1:1000

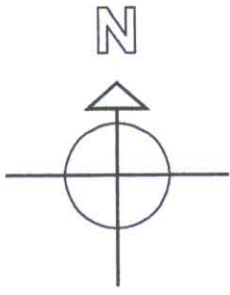
- Legend:**
- A= Weighbridge
 - B= Storage / Maintenance
 - C= Waste Quarantine
 - D= Waste Handling
 - E= Shredder
 - F= Skips
 - G= Conveyor Belt
 - H= Baler
 - i= Storage
 - J= Bulker
 - K= Storage
 - L= Baler
 - M= Skip Manufacture
 - N= Wash Bay
 - O= Generator
 - P= Power Washer Shed
 - Q= ESB Supply
 - R= Proposed On-site Accomodation
 - S= Gas Storage Area
 - T= Bunded Heating Oil Tank
 - U= Plant parking and Storage
 - V= Proposed Glass Containers
 - W= Scrap Metal Trailer
 - X= Proposed Trammell
 - Y= Bunded Diesel Tank
 - Z= Proposed Amenity Area



Joe Mc Laughlin Waste Disposal
 Map E Revised May 2005
 AMH, Mountain Top, Letterkenny

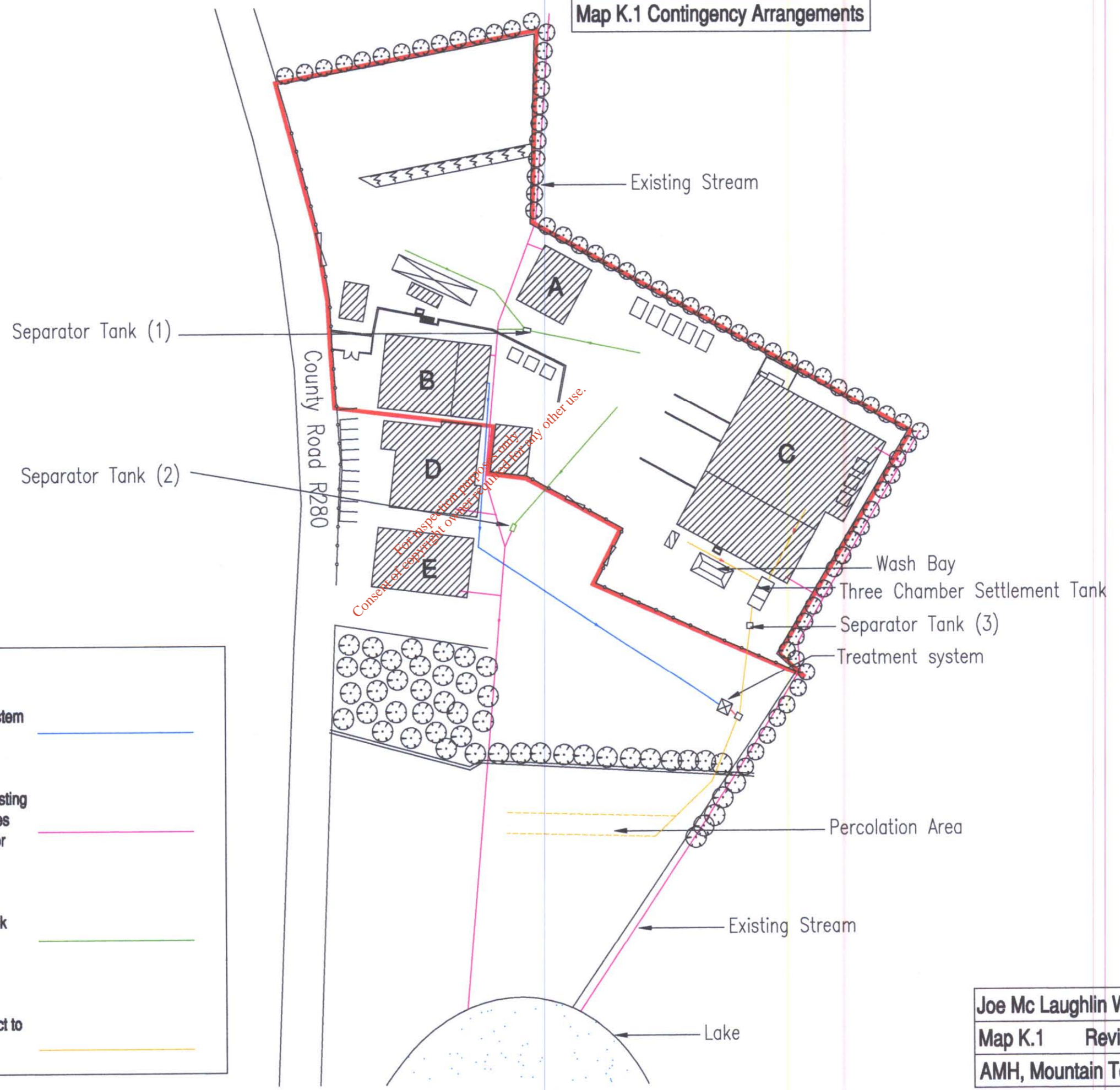
Map J.1.1 Environmental Monitoring locations at the Joe McLoughlin Waste Disposal Site





Scale 1:1000

Map K.1 Contingency Arrangements



Legend:

Foul Drain:
Waste water from toilets only, connects to treatment system which discharges to percolation area

Stream:
Existing streams which are piped and discharge into existing lake. Rainwater from roofs connect directly to these pipes and Rainwater from concrete yard connect via Separator Tank

Surface Water:
Rainwater from concrete yard connect to Separator Tank which discharge to piped streams

Waste Water:
Runoff from waste handling areas and wash bay connect to settlement tanks which discharges to percolation area

Joe Mc Laughlin Waste Disposal
Map K.1 Revised May 2005
AMH, Mountain Top, Letterkenny